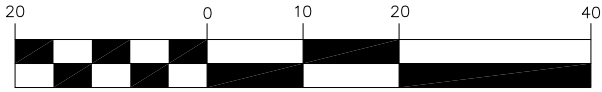
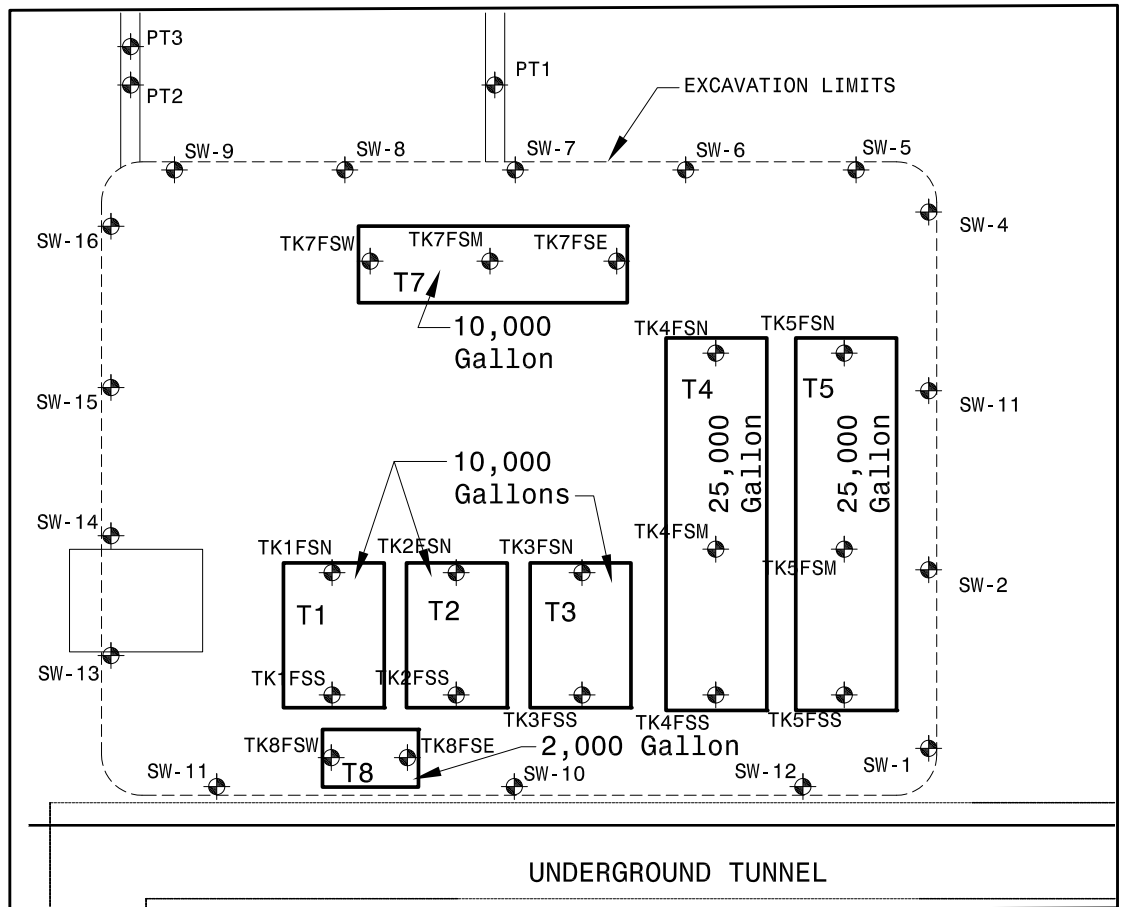


APPROXIMATE GRAPHIC SCALE

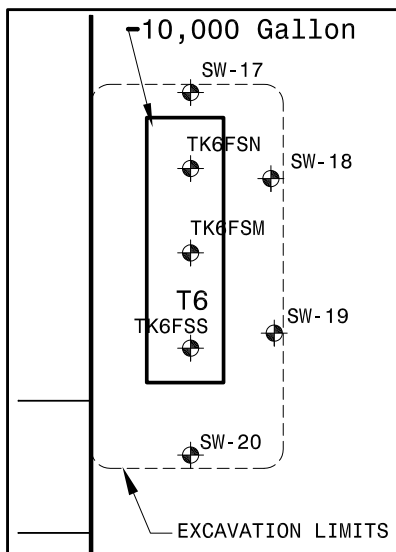


(IN FEET)
1 inch = 20 ft.

NOTE
THIS SITE MAP WAS CREATED FROM DRAWINGS PROVIDED BY C. RIGHTLEY, C.A. McCARRISON (DRAWING #56652, 6/48), THE SIDWELL COMPANY, AND HULL & ASSOC., INC. ALL INFORMATION REPRESENTED ON THIS DRAWING IS APPROXIMATE AND SHOULD BE USED FOR GENERAL PURPOSES ONLY.



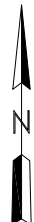
TANK AREA 1 (TANKS 1,2,3,4,5,7&8)



TANK AREA 2 (TANK 6)

LEGEND

- TK1FSN SAMPLE COLLECTED AT FLOOR OF TANKS
- SW-15 SAMPLE COLLECTED SIDEWALL OF TANK TRENCH



UNDERGROUND STORAGE TANKS
(TANKS 1-8) SAMPLE LOCATIONS
FORMER STUDEBAKER FOUNDRY
1100 PRAIRIE AVENUE
SOUTH BEND, IN

Weaver Boos Consultants

4085 MEGHAN BEELER COURT
SOUTH BEND, IN 46628
(574) 271-3447

DRAWN BY: RMD	DATE: 3/1/2012	FILE: 0058-373-01
REVIEWED BY: ES	CAD: FIGS.DWG	FIGURE 6.1

SOURCE NOTE: FIGURE 2 FROM PHASE II ENVIRONMENTAL REPORT DATED 2002 BY HULL & ASSOC.