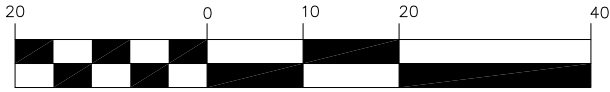
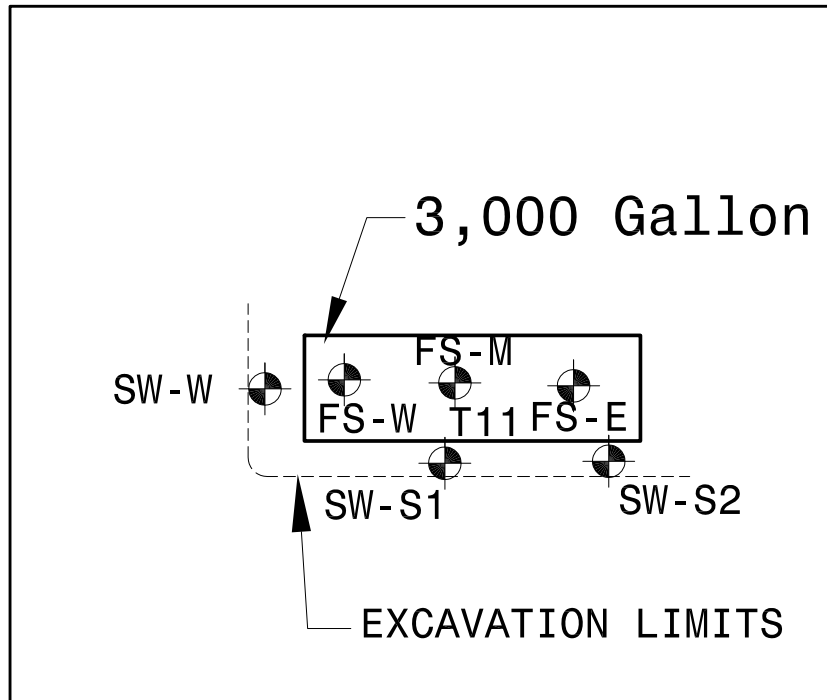


APPROXIMATE GRAPHIC SCALE

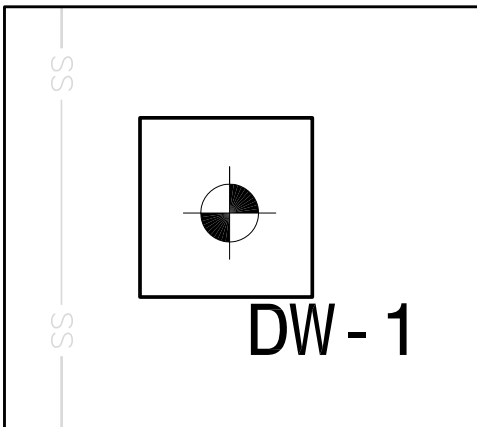


( IN FEET )  
1 inch = 20 ft.

NOTE  
THIS SITE MAP WAS CREATED FROM DRAWINGS PROVIDED BY C. RIGHTLEY, C.A. McCARRISON (DRAWING #56652, 6/48), THE SIDWELL COMPANY, AND HULL & ASSOC., INC. ALL INFORMATION REPRESENTED ON THIS DRAWING IS APPROXIMATE AND SHOULD BE USED FOR GENERAL PURPOSES ONLY.



TANK AREA 5 (TANK 11)



DRY WELL AREA

LEGEND

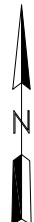
- TK1FSN SAMPLE COLLECTED AT FLOOR OF TANKS
- SW-15 SAMPLE COLLECTED SIDEWALL OF TANK TRENCH

UNDERGROUND STORAGE TANK (TANK 11) & DRY WELL SAMPLE LOCATIONS

FORMER STUDEBAKER FOUNDRY  
1100 PRAIRIE AVENUE  
SOUTH BEND, IN

Weaver Boos Consultants

4085 MEGHAN BEELER COURT  
SOUTH BEND, IN 46628  
(574) 271-3447



SOURCE NOTE: FIGURE 2 FROM PHASE II ENVIRONMENTAL REPORT DATED 2002 BY HULL & ASSOC.

DRAWN BY: RMD	DATE: 3/1/2012	FILE: 0058-373-01
REVIEWED BY: ES	CAD: FIGS.DWG	FIGURE 6.3