


ALLEY VACATION
ORDINANCE NO. 9898-09
Status Vacated

Date 3/17/2009

Description:

First Est-West 14-ft. Wide Alley N. of Monroe St.,
Running east from the east ROW Line of S. Main St.
for a distance of approximately 165 feet +/- and the first
north/south 14-foot wide alley east of S. Main St.
running north from the north ROW line of Monroe St.
for a distance of approxiamtely 198' +/- located directly
north and east of lots 28, 29, & 30. The street to be
vacated is a portion of Michigan Street south from
Western Ave approximately 250'



Office of the City Clerk

John Voorde, City Clerk

March 17, 2009

MEMORANDUM

TO: Area Plan Commission
Board of Public Works/Engineering Dept.
Building Department
Fire Department
Northern Indiana Public Service Company
Police Department
Street Department
Bureau of Traffic & Lighting – Mark
Community & Economic Development – Pam Meyer
County Auditor – Paula
Water Works – North Station-Ed Herman

FROM: John Voorde, City Clerk

All proceedings with reference to Ordinance No. 9898-09 for the vacation of the following property:

AN ORDINANCE TO VACATE THE FOLLOWING DESCRIBED PROPERTIES:
THE ALLEYS TO BE VACATED ARE DESCRIBED AS THE FIRST EAST-WEST
14 FT. WIDE ALLEY NORTH OF MONROE STREET, RUNNING EAST FROM
THE EAST RIGHT-OF-WAY LINE OF SOUTH MAIN STREET, FOR A
DISTANCE OF APPROXIMATELY 165 FEET + AND THE FIRST NORTH-
SOUTH 14 FOOT WIDE ALLEY EAST OF SOUTH MAIN STREET, RUNNING
NORTH FROM THE NORTH RIGHT-OF-WAY LINE OF MONROE STREET
FOR A DISTANCE OF APPROXIMATELY 198 FEET + LOCATED DIRECTLY
NORTH AND EAST OF LOTS 28, 29 AND 30. THE STREET TO BE VACATED
IS A PORTION OF MICHIGAN STREET, SOUTH FROM WESTERN AVENUE
APPROXIMATELY 250 FEET

is closed and this area is vacated.

455 County-City Building • South Bend, Indiana 46601 • 574/235-9221 • Fax 574/235-9173 • TDD 574/235-5567

Mary Beth Wisniewski
Chief Deputy

Janice Talboom
Deputy

Winona Hays
Ordinance Violation Clerk



Danch, Harner & Associates, Inc.


Land Surveyors • Professional Engineers
Landscape Architects • Land Planners

Office: (574)234-4003 / (800)594-4003 • Fax: (574)234-4119
1643 Commerce Drive • South Bend, IN 46628

© Copyright 2008 Danch, Harner & Associates, Inc.

1 / 2

1316 COUNTY-CITY BUILDING
227 W. JEFFERSON BOULEVARD
SOUTH BEND, INDIANA 46601-1830



PHONE 574/ 235-9251
FAX 574/ 235-9171
TDD 574/ 235-5567

CITY OF SOUTH BEND STEPHEN J. LUECKE, MAYOR
BOARD OF PUBLIC WORKS

January 5, 2009

Mr. Mike Danch
Danch, Harner & Associates, Inc.
1643 Commerce Drive
South Bend, IN 46628

RE: Alley Vacation – Portion of Michigan Street - North/South alley from Monroe Street parallel with Michigan Street, and east/west alley from Main Street to said north/south alley.
Street Vacation - Michigan Street, south of Western Avenue

Dear Mr. Danch:

At its meeting on November 10, 2008, the Board of Public Works reviewed your petition to vacate the above alley and street. Favorable recommendations were submitted from the Engineering Division, Community & Economic Development, Area Plan Commission, and Police Department.

The Engineering Department questioned whether the City had the authority to grant this vacation, or if the street property belonged to the State. Mr. McFadden, INDOT, has since informed our department that he could find no transfer of ownership of the subject right-of-way to INDOT when the street was used as a State highway. The original subdivision for the City of South Bend was recorded and dedicated the right-of-way to the City.

Therefore, the Board of Works has given a favorable recommendation to your request for the vacations subject to easements for water main and two separate sewer lines. Engineering states that gas, power and other utilities may also occupy the area.

You will need a radius map showing properties within 150' of the proposed vacation for your petition to the Common Council. **Please contact Tony Molnar at (574) 235-9254 prior to picking up your radius map.**

GARY A. GILOT, P.E.
PRESIDENT

DONALD E. INKS
MEMBER

JOHN H. MURPHY
MEMBER



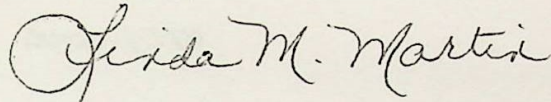
DANCH, HARNER & ASSOCIATES, INC.
Land Surveyors • Professional Engineers
Landscape Architects • Land Planners

Office: (574)234-4003 / (800)594-4003 • Fax: (574)234-4119
1643 Commerce Drive • South Bend, IN 46628

1 / 2

Once this concern is addressed and you have the radius map, proceed to the City Clerk's office for your alley vacation packet. Once you return the petition to the City Clerk's office, they will forward a notice of First Hearing, upon which the Board of Public Works will forward their recommendations to them.

Sincerely,



Linda M. Martin, Clerk

- C: Jeff Gibney, CED
Tony Molnar, Engineering
Janice Talboom, City Clerk's Office
Carl P. Littrell, City Engineer



Danch, Harner & Associates, Inc.

Land Surveyors • Professional Engineers
Landscape Architects • Land Planners

Office: (574)234-4003 / (800)594-4003 • Fax: (574)234-4119

1643 Commerce Drive • South Bend, IN 46628

© Copyright 2008 Danch, Harner & Associates, Inc.

1 / 2

1316 COUNTY-CITY BUILDING
227 W. JEFFERSON BOULEVARD
SOUTH BEND, INDIANA 46601-1830



PHONE 574/ 235-9251
FAX 574/ 235-9171
TDD 574/ 235-5567

CITY OF SOUTH BEND STEPHEN J. LUECKE, MAYOR
BOARD OF PUBLIC WORKS

January 5, 2009

Members of the Common Council
Council Chambers
County-City Building, 4th Floor
South Bend, Indiana 46601

RE: Alley Vacation - north/south alley from Monroe Street parallel with Michigan Street and east/west alley from Main Street to said north/south alley.
Street Vacation - Michigan Street south of Western Avenue

Dear Members of the Council:

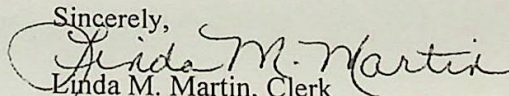
In accordance with Municipal Code Section 18-53.8, a favorable **recommendation** is being submitted to the Common Council concerning the following alley and street vacations.

First east/west 14' alley north of Monroe Street, running east from the east right-of-way line of South Main Street, for a distance of approximately 165'; and the first north/south 14' alley east of south Main Street, running north from the north right-of-way line of Monroe Street for a distance of approximately 198'; located directly north and east of lots 28, 29, and 30 in the recorded plat of "Martin's Addition to the City of South Bend".

A part of the southwest quarter of section 12, Township 37 North, range 2 east in Portage Township, the City of South Bend, Indiana, beginning at the northeast corner of lot number 13 of the plat of the St. Joseph County Recorder's office and extending to lot number 16.

The Board of Public Works submits to you a **favorable recommendation** concerning these vacations, subject to an easement for water main and two separate sewer lines. Gas, power and other utilities may also occupy the area.

Sincerely,


Linda M. Martin, Clerk
Board of Public Works

c: Rosemary Mandrici, Assessor's Office
Melinda Stopczynski, Auditor's Office

GARY A. GILOT, P.E.
PRESIDENT

DONALD E. INKS
MEMBER

JOHN H. MURPHY
MEMBER



Danch, Harner & Associates, Inc.
Land Surveyors • Professional Engineers
Landscape Architects • Land Planners

Office: (574)234-4003 / (800)594-4003 • Fax: (574)234-4119
1643 Commerce Drive • South Bend, IN 46628

© Copyright 2008 Danch, Harner & Associates, Inc.

1 / 2



INTER-OFFICE MEMORANDUM
DEPARTMENT OF PUBLIC WORKS
DIVISION OF ENGINEERING

TO: Linda Martin, Clerk Board of Works
FROM: Tony Molnar
SUBJECT: Street and alley vacation
DATE: October 10, 2008

Please find attached copies of two maps relating to proposed vacations of a portion of Michigan Street, a North/South alley from Monroe Street parallel with Michigan Street and an East/West alley from Main Street to said North/South alley. The vacation of a portion of Michigan Street is being proposed by the owner of the building citing security considerations for the Federal Bankruptcy Court. The two alleys are proposed for vacation so that the entire block can be re-platted to combine various lots into developable areas. Community Development is the contact for the vacations.

Any questions, please let me know.

Thanks,

Tony

F:\DATA\SHARE\ENGINEER\WPDATA\memoboard.wpd



Danch, Harner & Associates, Inc.

Land Surveyors • Professional Engineers
Landscape Architects • Land Planners

Office: (574)234-4003 / (800)594-4003 • Fax: (574)234-4119
1643 Commerce Drive • South Bend, IN 46628

© Copyright 2008 Danch, Harner & Associates, Inc.

1 / 2



INTER-OFFICE MEMORANDUM
DEPARTMENT OF PUBLIC WORKS
DIVISION OF ENGINEERING

TO: Linda Martin, Clerk Board of Works
FROM: Tony Molnar
SUBJECT: Michigan Street Vacation
DATE: January 6, 2009

Please be advised that the question regarding the ownership of the portion of Michigan Street at Western Avenue and going south along the Federal Bankruptcy Court, has been cleared by INDOT. Danch/Harner talked to John McFadden at the LaPorte office of INDOT and he indicated that he could find no transfer of ownership of the subject right of way to INDOT when the street was used as a State Highway.

The original subdivision for the City of South Bend was recorded and dedicated the right of way to the City. I would recommend that the street vacation be forwarded to the City Council with a favorable recommendation.

Please see my original memo for additional information.

Any questions, please let me know.

Thanks,

Tony

F:\DATA\SHARE\ENGINEER\WPDATA\memoboard.wpd



Danch, Harner & Associates, Inc.

Land Surveyors • Professional Engineers
Landscape Architects • Land Planners

Office: (574)234-4003 / (800)594-4003 • Fax: (574)234-4119
1643 Commerce Drive • South Bend, IN 46628

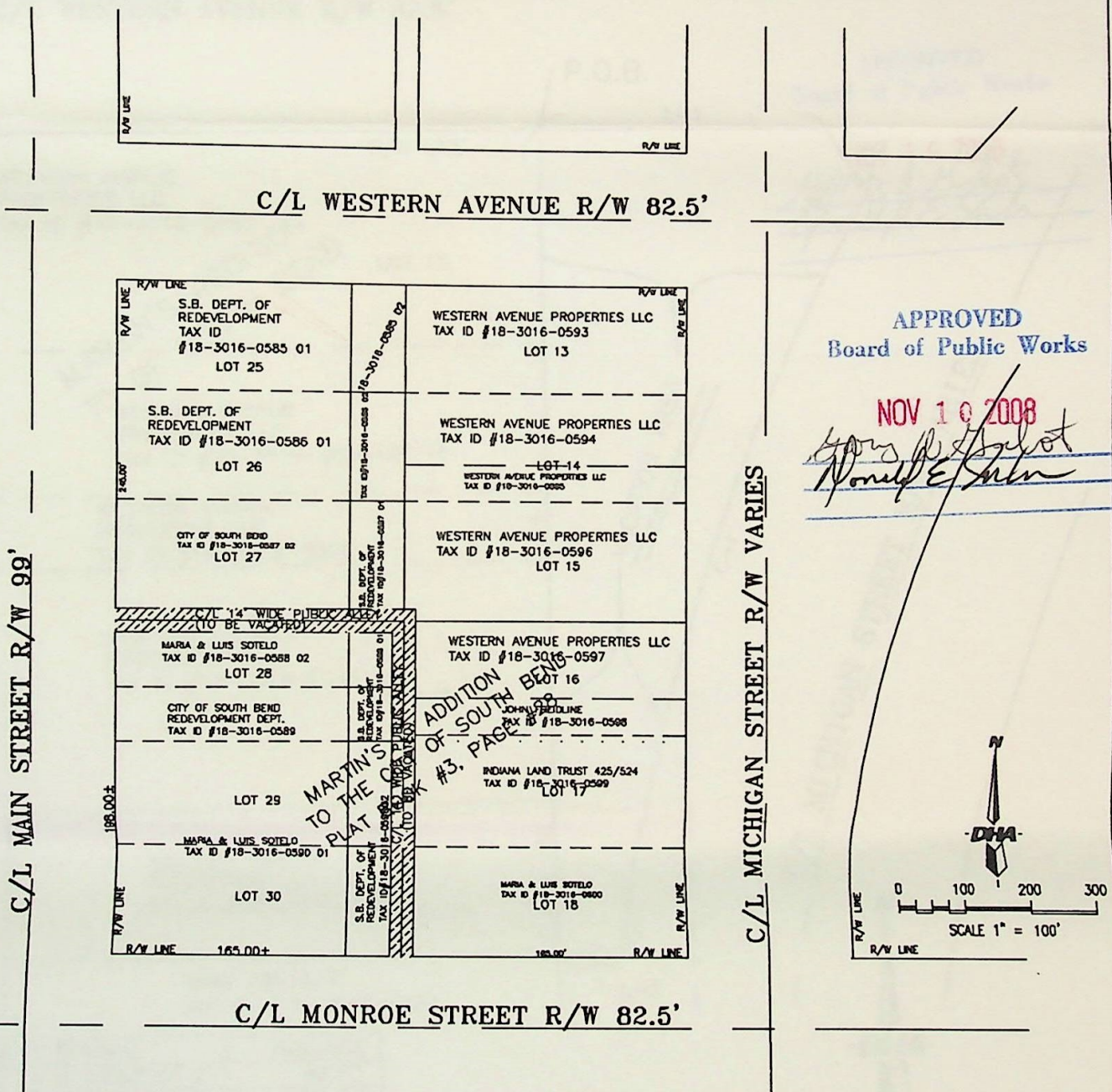
© Copyright 2008 Danch, Harner & Associates, Inc.

1 / 2

ALLEY VACATION DIAGRAM

ALLEY VACATION

THE ALLEYS TO BE VACATED ARE DESCRIBED AS THE FIRST EAST-WEST 14' ALLEY NORTH OF MONROE STREET, RUNNING EAST FROM THE EAST RIGHT-OF-WAY LINE OF SOUTH MAIN STREET, FOR A DISTANCE OF APPROXIMATELY 165 FEET± AND THE FIRST NORTH-SOUTH 14' ALLEY EAST OF SOUTH MAIN STREET, RUNNING NORTH FROM THE NORTH RIGHT-OF-WAY LINE OF MONROE STREET FOR A DISTANCE OF APPROXIMATELY 198 FEET± LOCATED DIRECTLY NORTH AND EAST OF LOTS 28, 29 AND 30 IN THE RECORDED PLAT OF "MARTIN'S ADDITION TO THE CITY OF SOUTH BEND" AS RECORDED IN PLAT BOOK #3, PAGE #28 IN THE RECORDS OF THE ST. JOSEPH COUNTY, RECORDER'S OFFICE.



alley vacation 10-1-08 080190.dwg
10-3-2008 7:55 A.M. PUH

Danch, Harner & Associates, Inc.



Land Surveyors • Professional Engineers
Landscape Architects • Land Planners

Office: (574)234-4003 / (800)594-4003 • Fax: (574)234-4119
1643 Commerce Drive • South Bend, IN 46628

© Copyright 2008 Danch, Harner & Associates, Inc.

1 / 2

STREET VACATION DIAGRAM

LEGAL DESCRIPTION:

A PART OF THE SOUTHWEST QUARTER OF SECTION 12, TOWNSHIP 37 NORTH, RANGE 2 EAST IN PORTAGE TOWNSHIP, THE CITY OF SOUTH BEND INDIANA. BEGINNING AT THE NORTHEAST CORNER OF LOT NUMBER 13 OF THE PLAT OF "MARTIN'S ADDITION TO THE CITY OF SOUTH BEND" AS RECORDED IN PLAT BOOK #3 PAGE #28 IN THE OFFICE OF THE ST. JOSEPH COUNTY RECORDERS OFFICE, SAID POINT ALSO BEING ON THE SOUTH RIGHT-OF-WAY LINE OF WESTERN AVENUE; THENCE N. 90°00'00" E., 88.60 FEET ALONG THE EASTERLY EXTENSION OF SAID RIGHT-OF-WAY LINE; THENCE S. 30°55'36" E., 23.43 FEET TO A POINT ON A NON-TANGENT CURVE; THENCE ALONG SAID CURVE TO THE LEFT HAVING A RADIUS OF 676.95 FEET, AND HAVING AN ARC DISTANCE OF 246.84 FEET, TO THE END OF A CHORD BEARING S. 19°08'29" W., AND HAVING A DISTANCE OF 245.47 FEET; THENCE S. 90°00'00" W., 19.56 FEET TO A POINT ON THE EAST LINE OF LOT NUMBER 16 OF SAID PLAT, SAID POINT ALSO BEING ON THE WEST RIGHT-OF-WAY LINE OF MICHIGAN STREET; THENCE ALONG SAID WEST LINE N. 00°08'02" W., 252.00 FEET; TO THE POINT OF BEGINNING.

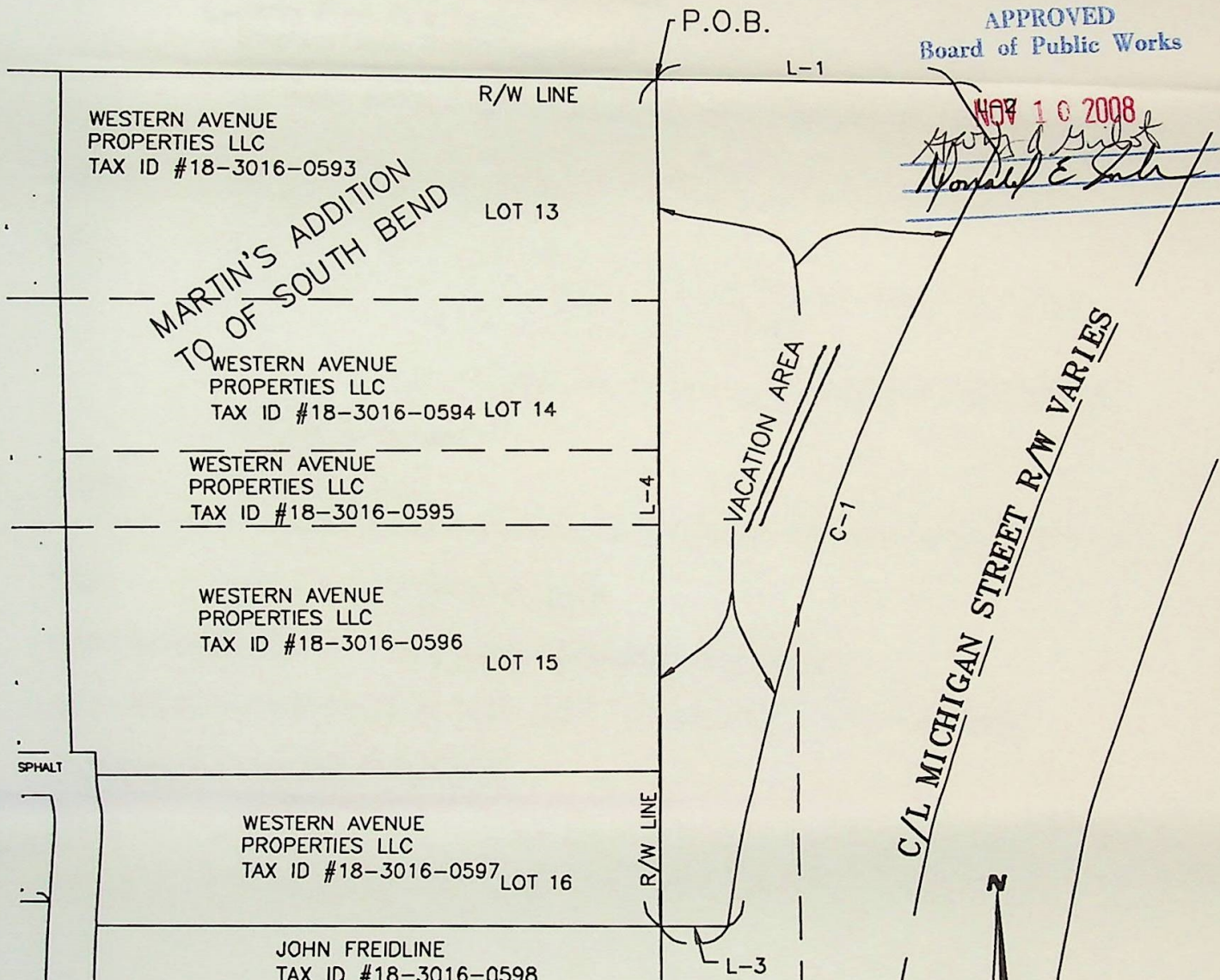
CONTAINING 0.32 ACRES MORE OR LESS
SUBJECT TO ALL HIGHWAYS, EASEMENTS AND RESTRICTIONS OF RECORD.

C/L WESTERN AVENUE R/W 82.5'

APPROVED
Board of Public Works

APR 10 2008

Handwritten signature: Donald E. Smith



| LINE | BEARING | DISTANCE |
|------|---------------|----------|
| L-1 | N 90°00'00" E | 88.60' |
| L-2 | S 30°55'36" E | 23.43' |
| L-3 | S 90°00'00" W | 19.56' |
| L-4 | N 00°08'02" W | 252.00' |

| CURVE | RADIUS | ARC LENGTH | CHORD LENGTH | CHORD BEARING |
|-------|---------|------------|--------------|---------------|
| C-1 | 676.95' | 246.84' | 245.47' | S 19°08'29" W |

080190-Street Vacation.dwg
10-2-2008 9:50 A.M. EJP




Danch, Harner & Associates, Inc.
Land Surveyors • Professional Engineers
Landscape Architects • Land Planners

Office: (574)234-4003 / (800)594-4003 • Fax: (574)234-4119
1643 Commerce Drive • South Bend, IN 46628

2 / 2

© Copyright 2008 Danch, Harner & Associates, Inc.



**INTER-OFFICE MEMORANDUM
BOARD OF PUBLIC WORKS**

TO: Carl Littrell, Engineering Department
✓ John Byorni, Area Plan Commission (jbyorni@co.st-joseph.in.us or 235-9813 fax)
✓ Jeff Gibney, Community & Economic Development
✓ Chris Dressel, Community & Economic Development
✓ Bob Mathia, Community & Economic Development
✓ Federico Rodriguez, Fire Department
✓ Andre Price, Solid Waste
Stephen Goen, Police Department
Cheryl Greene, City Attorney's Office
Jim Bettin, NIPSCO (jrbettin@nisource.com or 284-2220 fax) **For Informational
Purposes Only**

FROM: Linda M. Martin, Clerk *LM*

RE: Request for Recommendation - Alley Vacations
Location: (1) Portion of Michigan Street - North/South alley from Monroe
Street parallel with Michigan Street

(2) East/West alley from Main Street to said North/South alley

(Preliminary Review)

DATE: October 10, 2008

DUE: October 21, 2008

FAX OR E-MAIL TO: 235-9171 / lmartin@southbendin.gov

RETURN RECOMMENDATION PAGE ONLY. ATTACHMENTS NOT REQUIRED.

COMMENTS & RECOMMENDATIONS:

BY: _____ **DATE:** _____

MAILED 4 17:17 PM OCT 21 2008

BRD PUB WORKS & SAFETY

OCT 10 2008 2:25 PM

Area Plan Commission of St. Joseph County

1140 County-City Building
South Bend, Indiana 46601

John W. Byorni
Executive Director

Phone 574 235-9571

www.stjosephcountyindiana.com/areaplan

Larry P. Magliozzi
Assistant Director

Fax 574 235-9813

October 14, 2008

The Board of Public Works
13th Floor, County-City Building
South Bend, Indiana 46601

RE: Street Vacation

- (1) Michigan Street, south of Western Avenue Alley Vacation
- (2) North/South Alley from Monroe Street parallel with Michigan Street
- (3) East/West Alley from Main Street to said North/South alley


Dear Board Members:

The staff has reviewed this petition. It is the staff's opinion that:

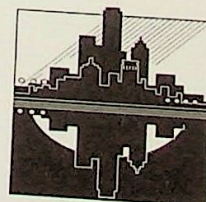
- (1) The vacation *would not* hinder the growth or orderly development of the unit or neighborhood in which it is located or to which it is contiguous.
- (2) The vacation *would not* make access to the lands of the aggrieved person by means of public way difficult or inconvenient.
- (3) The vacation *would not* hinder the public's access to a church, school, or other public building or place.
- (4) The vacation *would not* hinder the use of a public way by the neighborhood in which it is located or to which it is contiguous.

Staff recommends that the street be vacated subject to any required utility or access easements.

Sincerely,


Christa Nayder
Planner

Serving South Bend, Lakeville, New Carlisle, North Liberty, Osceola, Roseland and St. Joseph County, Indiana




Received Time Oct. 21. 4:15PM

BRD PUB WORKS & SAFETY

OCT. 10. 2008 2:25PM

1643 Commerce Drive • South Bend, IN 46601

© Copyright 2008 Danch, Harner & Associates, Inc.



INTER-OFFICE MEMORANDUM BOARD OF PUBLIC WORKS

TO: Carl Littrell, Engineering Department
 John Byorni, Area Plan Commission (jbyorni@co.st-joseph.in.us or 235-9813 fax)
 Jeff Gibney, Community & Economic Development
 ✓ Chris Dressel, Community & Economic Development
 Bob Mathia, Community & Economic Development
 Federico Rodriguez, Fire Department
 Andre Price, Solid Waste
 Stephen Goen, Police Department
 Cheryl Greene, City Attorney's Office
 Jim Bettin, NIPSCO (jrbettin@nisource.com or 284-2220 fax) **For Informational Purposes Only**

FROM: Linda M. Martin, Clerk *LM*

RE: Request for Recommendation - Alley Vacations
Location: (1) Portion of Michigan Street - North/South alley from Monroe Street parallel with Michigan Street
(2) East/West alley from Main Street to said North/South alley
 (Preliminary Review)

DATE: October 10, 2008

DUE: October 21, 2008

FAX OR E-MAIL TO: 235-9171 / lmartin@southbend.in.gov

RETURN RECOMMENDATION PAGE ONLY. ATTACHMENTS NOT REQUIRED.

COMMENTS & RECOMMENDATIONS:
Recommended for approval

BY: Chris Dressel **DATE:** 10/21/08

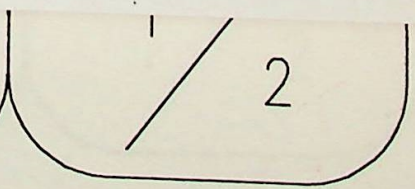
Received Time Oct. 21. 4:15PM

BRD PUB WORKS & SAFETY OCT. 10. 2008 2:25PM



Landscapers • Professional Engineers
 Landscape Architects • Land Planners

Office: (574)234-4003 / (800)594-4003 • Fax: (574)234-4119
 1643 Commerce Drive • South Bend, IN 46628





**INTER-OFFICE MEMORANDUM
BOARD OF PUBLIC WORKS**

TO: Carl Littrell, Engineering Department
John Byorni, Area Plan Commission (jbyorni@co.st-joseph.in.us or 235-9813 fax)
Jeff Gibney, Community & Economic Development
Chris Dressel, Community & Economic Development
Bob Mathia, Community & Economic Development
Federico Rodriguez, Fire Department
Andre Price, Solid Waste
Stephen Goen, Police Department
Cheryl Greene, City Attorney's Office
Jim Bettin, NIPSCO (jrbettin@nisource.com or 284-2220 fax) **For Informational Purposes Only**

FROM: Linda M. Martin, Clerk *LM*

RE: Request for Recommendation - Alley Vacations
Location: (1) Portion of Michigan Street - North/South alley from Monroe Street parallel with Michigan Street
(2) East/West alley from Main Street to said North/South alley
(Preliminary Review)

DATE: October 10, 2008

DUE: October 21, 2008

FAX OR E-MAIL TO: 235-9171 / lmartin@southbend.in.gov

RETURN RECOMMENDATION PAGE ONLY. ATTACHMENTS NOT REQUIRED.

COMMENTS & RECOMMENDATIONS:

No objection, but Michigan Street vacation is subject to easements for water main and two separate sewer lines. Gas, power and other utilities may also occupy the area.

BY: _____ DATE: _____

Carl P. Littrell 10/31/08



Danch, Harner & Associates, Inc.
Land Surveyors • Professional Engineers
Landscape Architects • Land Planners

Office: (574)234-4003 / (800)594-4003 • Fax: (574)234-4119
1643 Commerce Drive • South Bend, IN 46628

1 / 2



INTER-OFFICE MEMORANDUM BOARD OF PUBLIC WORKS

TO: Carl Littrell, Engineering Department
 John Byorni, Area Plan Commission (jbvorni@co.st-joseph.in.us or 235-9813 fax)
 Jeff Gibney, Community & Economic Development
 Chris Dressel, Community & Economic Development
 Bob Mathla, Community & Economic Development
 Federico Rodriguez, Fire Department
 Andre Price, Solid Waste
 Stephen Goen, Police Department
 Cheryl Greene, City Attorney's Office
 Jim Bettin, NIPSCO (jbettin@nsource.com or 284-2220 fax) **For Informational Purposes Only**

FROM: Linda M. Marth, Clerk *LM*

RE: Request for Recommendation - Alley Vacations
Location: (1) Portion of Michigan Street - North/South alley from Monroe Street parallel with Michigan Street
(2) East/West alley from Main Street to said North/South alley
 (Preliminary Review)

DATE: October 10, 2008

DUE: October 21, 2008

FAX OR E-MAIL TO: 235-9171 / lmarth@southbend.in.gov

RETURN RECOMMENDATION PAGE ONLY. ATTACHMENTS NOT REQUIRED.

COMMENTS & RECOMMENDATIONS:

OK S.B.P.D.

BY: A/c Federico Rodriguez **DATE:** 10-15-08

Received Time Oct. 15. 12:30PM
 No. 3/22 P. 1/4

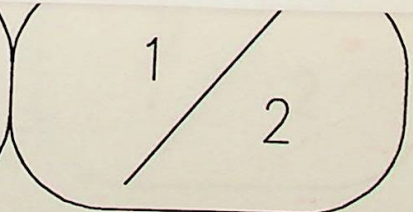
GARY A. GILLO, PRESIDENT

BRD PUB WORKS & SAFETY
 OCT. 10. 2008 2:30PM



Danch, Harner & Associates, Inc.
 Land Surveyors • Professional Engineers
 Landscape Architects • Land Planners

Office: (574)234-4003 / (800)594-4003 • Fax: (574)234-4119
 1643 Commerce Drive • South Bend, IN 46628





**INTER-OFFICE MEMORANDUM
BOARD OF PUBLIC WORKS**

TO: Carl Littrell, Engineering Department
John Byorni, Area Plan Commission (jbyorni@co.st-joseph.in.us or 235-9813 fax)
Jeff Gibney, Community & Economic Development
Chris Dressel, Community & Economic Development
Bob Mathia, Community & Economic Development
Federico Rodriguez, Fire Department
Andre Price, Solid Waste
Stephen Goen, Police Department
Cheryl Greene, City Attorney's Office
Jim Bettin, NIPSCO (jrbettin@nisource.com or 284-2220 fax) **For Informational
Purposes Only**

FROM: Linda M. Martin, Clerk *LM*

RE: Request for Recommendation - Alley Vacations
Location: (1) Portion of Michigan Street - North/South alley from Monroe
Street parallel with Michigan Street
(2) East/West alley from Main Street to said North/South alley
(Preliminary Review)

DATE: October 10, 2008

DUE: October 21, 2008

FAX OR E-MAIL TO: 235-9171 / lmartin@southbend.in.gov

RETURN RECOMMENDATION PAGE ONLY. ATTACHMENTS NOT REQUIRED.

COMMENTS & RECOMMENDATIONS:

*I recommend approval of the East/West-North/South alley vacation
(Form 2), I have no objection to the vacation of Michigan Street (Form 1), however,
I worry about the impact if the City ever decide to straighten Michigan St. again.*

BY: *Linda Martin* **DATE:** *10/15/08*

No. 3722 P. 1/4

D&H Associates, Inc.
Land Surveyors • Professional Engineers
Landscape Architects • Land Planners



Office: (574)234-4003 / (800)594-4003 • Fax: (574)234-4119
1643 Commerce Drive • South Bend, IN 46628

© Copyright 2008 Danch, Harner & Associates, Inc.

Oct. 10. 2008 2:24PM

1 / 2

Cathy Daniels - Re: Fwd: vacations-2 alleys michigan/monroe/main

From: Andre Price
To: Cathy Daniels
Date: 10/15/2008 3:29 PM
Subject: Re: Fwd: vacations-2 alleys michigan/monroe/main

this will not effect trash collection

>>> Cathy Daniels 10/10/2008 3:54 PM >>>

file://C:\Documents and Settings\CDANIELS\Local Settings\Temp\XPgrpwise\48F60C5... 10/15/2008

GARY A. GILOI, P.E.
PRESIDENT

MEMBER

Donch, Harner & Associates, Inc.



Land Surveyors • Professional Engineers
Landscape Architects • Land Planners

Office: (574)234-4003 / (800)594-4003 • Fax: (574)234-4119
1643 Commerce Drive • South Bend, IN 46628

1 / 2