

3244

67-52

PAVEMENT

WALL STREET

FROM: 23RD TO 25TH

& 29TH TO 30TH

RES. # 3244

HEARING: 3/26/68

CITY OF South Bend, INDIANA

IMPROVEMENT RESOLUTION RESCINDED

RESOLUTION NO. 3244, 19 68

South Bend, Indiana

April 15, 19 68

Department of Public Works and Safety

City of South Bend, Indiana

For the improvement of Wall Street

from 23rd Street to 25th Street

to and from 29th Street to 30th Street

by constructing Class C Pavement with curb repair

under Improvement Resolution No. 3244, 19 68, adopted March 4,
19 68, and first confirmed on March 26, 19 68.

A written remonstrance against said improvement bearing the signatures of fifty-one (51) percent or more of the resident property owners on said street, who may be liable for assessment for said improvement, having been filed with said Board within the ten (10) day period following date and time of the hearing on said improvement, therefore,

BE IT RESOLVED, by the Board of Public Works and Safety of the City of South Bend, Indiana, that Improvement Resolution No. 3244, 19 68 duly adopted by the Board on March 4, 19 68, and first confirmed on March 26, 19 68 be and the same is in all things rescinded and the improvement is hereby ordered not made.

[Signature]
[Signature]
[Signature]
Board of Public Works and Safety

[Signature: Davis Allen]
Clerk of the Board

Board
City Engineer
Clyde E. Williams & Associates, Inc.

C.E.

DEPARTMENT OF PUBLIC WORKS & SAFETY
CITY OF SOUTH BEND, INDIANA

ESTIMATE OF COST

PROJECT: Wall Street RESOLUTION NO. 3244 - 1968 AND: FROM: 23rd to 29th TO: 25th to 30th

LENGTH: 932 ft. (607/325), 30 ft. width FRONT FEET: 1638.38 SQUARE FEET: N.A.

PROPOSAL: Class C Pavement with curb repair

Hearing:										
Item	Description	Unit	Quant.	Bid	Extension	Bid	Extension	Bid	Extension	
	Class "A" Pavement	S.Y.								
	Class "B" Pavement	S.Y.								
1	Class "C" Pavement	S.Y.	3460	5.50	19,030.00	4.30	14,878.00	2.80	9688.00	
2	Grading Type I	C.Y.	1060	1.60	1,696.00					
	Type IIIA	C.Y.	1160			1.60	1,856.00			
	Type IV	C.Y.	1260					1.60	2016.00	
	" P.C. Conc. Drive & Alley Pave.	S.Y.								
	" P.C. Conc. Sidewalk	S.F.								
3	" P.C. Conc. Std. Curb	L.F.	70	2.75	192.50	2.75	192.50	2.75	192.50	
	P.C. Conc. Curb & Gutter-Type " "	L.F.								
4	P.C. Conc. Std. Header	L.F.	175			2.50	437.50	2.50	437.50	
5	Pvm't Removal - Conc.	S.Y.	20	3.50	70.00	3.50	70.00	3.50	70.00	
	Storm Inlets-Furn. & Set	Each								
	M.H. Casting-Furn. & Set	Each								
	Water Valve Box-Furn. & Set	Each								
6	Adjust Existing Structures	Each	12	40.00	480.00	40.00	480.00	40.00	480.00	

CE

DEPARTMENT OF PUBLIC WORKS & SAFETY
CITY OF SOUTH BEND, INDIANA
IMPROVEMENT RESOLUTION CONFIRMED

Resolution No. 3244 19 68

South Bend, Indiana
March 26, 19 68

Department of Public Works & Safety

For the improvement of Wall Street
under Improvement Resolution No. 3244 19 68, adopted March 4 19 68

from 23rd Street to 29th Street

~~to~~ X and from 25th Street to 30th Street

by constructing a Class "C" Pavement with curb repair

After hearing all persons interested who appeared and being fully advised on the premises and the Clerk of the Board having shown proofs of publication of the notices to property owners and the same having been found sufficient, the Board decides that the benefits to the property liable to be assessed for said improvement are equal to the estimated cost of the same as reported by the CITY CIVIL ENGINEER, therefore,

BE IT RESOLVED, by the Board of Public Works and Safety of the City of South Bend, Indiana, that Improvement Resolution No. 3244 19 68, duly passed by this Board on March 4, 19 68, for the above improvement, be and the same is hereby in all things confirmed as passed

and the improvement is hereby ordered to be made.

Doris Allen (PS-9)
Clerk of the Board

Clyde E. Williams
James A. Beck
Board of Public Works and Safety

Dist: Board of Public Works & Safety
City Engineer
Clyde E. Williams & Associates, Inc.

PRELIMINARY PLANS FILED WITH
BOARD

South Bend Indiana
February 28 1968

Board of Public Works & Safety

City of South Bend, Indiana

Gentlemen:

We hereby submit the Preliminary Plans, Estimates
and the Preliminary Improvement Resoltuion for the improvement
of Wall Street
from 23rd and 29th
to 25th and 30th

by constructing a Class C Pavement with Curb Repair

Respectfully submitted,

CLYDE E. WILLIAMS & ASSOCIATES, INC.
Professional Engineers

By John B. Worley
John B. Worley

DEPARTMENT OF PUBLIC WORKS & SAFETY

CITY OF SOUTH BEND, INDIANA

IMPROVEMENT RESOLUTION

No. 3244 1968

South Bend, Indiana
March 4, 1968

BE IT RESOLVED, by the Board of Public Works and Safety
of the City of South Bend, Indiana, that it is deemed necessary to improve

Wall Street

from 23rd and 29th

to 25th and 30th

by constructing a Class C Pavement with Curb Repair

The same to be done in accordance with the profiles, drawings, plans, general details and specifications for such improvement approved March 4, 1968, and to be adopted by the Board of Public Works and Safety of the City of South Bend, Indiana, immediately upon the final adoption and confirmation of this resolution, and placed on file in the office of the Board of Public Works and Safety of said City and such improvements is now ordered.

The total cost of said improvement, including all incidental costs such as advertising, abstracting, printing and issuance of bonds, inspection and engineering, shall be assessed upon the real estate abutting on said Wall Street to be improved, all according to the method and manner provided for in an Act of the General Assembly of the State of Indiana, entitled, "An Act Concerning Municipal Corporations" approved March 6, 1905, and in accordance with and pursuant to the provisions of all amendatory and supplemental acts thereto, passed by the General Assembly of the State of Indiana. Assessments, if deferred, are to be paid in ten (10) equal installments, with interest at the rate of six (6) percent per annum. (A bond or bonds shall be issued to the contractor in payment of assessments, as the several owners of real estate upon which they are in lien, exercise the right to pay the same in ten (10) equal installments). Under no circumstances shall the City of South Bend,

Indiana, be or be held responsible for any sum or sums due from said property owner or owners for said work, or for certificate or certificates, bond or bonds, issued to said contractor in payment for such work, except for such moneys as shall have been actually received by the City from assessments for such improvement, or such moneys as the City is by said entitled Act and the provisions of all Acts amendatory and supplemental thereto, required to pay. All proceedings had and work done in making of said improvement, assessment of property, collection of assessment of property, collection of assessments and issuance of bonds therefor, shall be as provided for in said entitled Act and amendments thereto.

The 26th day of March, 1968, at the hour of

7:30 o'clock P.M., Local Time, is hereby fixed as the time, and the City Courtroom in said City as the place, when and where all persons whose property may be affected by such proposed improvement, may be heard as to the necessity for the same, and all petitions and remonstrances received and the Board will, on said day, decide whether the benefits accruing to abutting and adjacent property, and to the City of South Bend, Indiana, will be equal to or exceed the estimated cost of said improvement. The Clerk of the Board is hereby ordered to give notice by two weekly publications, of the time and place of hearing of this resolution.

Adopted March 4, 1968

Arthur W. Link

L. S. Taylor

John Beck

Board of Public Works and Safety

Notice of Hearing published

on March 8, 1968

and March 15, 1968

Doris Allen

Clerk of the Board

(S-P-6-2)

Dist: Board of Public Works and Safety
City Engineer
Clyde E. Williams & Associates, Inc.

DEPARTMENT OF PUBLIC WORKS & SAFETY

SOUTH BEND, INDIANA

BOARD APPROVES PLANS AND SPECIFICATIONS

Resolution No. 3244, 19 68

South Bend, Indiana

March 4, 19 68

Department of Public Works & Safety

The Profiles, Drawings, Plans, General Details, Specifications and Estimates for the improvement of Wall Street

from 23rd and 29th

to 25th and 30th

by constructing a Class C Pavement with Curb Repair

are hereby approved.

Arthur Link
L. S. Taylor
J. B. Smith
 Board of Public Works & Safety

Dist: Board of Public Works & Safety
City Engineer
Clyde E. Williams & Associates, Inc.

DEPARTMENT OF PUBLIC WORKS & SAFETY

SOUTH BEND, INDIANA

NOTICE TO PROPERTY OWNERS

Resolution No. 3244 1968

South Bend, Indiana

March 8, 1968

March 15, 1968

To Whom It May Concern:

Notice is hereby given by the Board of Public Works and Safety of the City of South Bend, Indiana, that it is deemed necessary to make the following described public improvement in the City of South Bend, Indiana, authorized by the following numbered Improvement Resolution, passed by said Board on the 4th day of March, 1968.

Improvement Resolution No. 3244, 1968, for the improvement of Wall Street from 23rd Street from 29th Street to 25th Street to 30th Street by constructing a Class C Pavement with Curb Repair

All work done in the making of said described public improvement shall be in accordance with the terms and conditions of Improvement Resolution No. 3244 1968, passed by the Board of Public Works and Safety on the above named day, and the Profiles, Drawings, Plans, General Details, Specifications and Estimates to be adopted by the Board of Public Works and Safety of said City, upon the final adoption and confirmation of said Resolution and placed on file in the office of the Board of Public Works and Safety of said City.

The Board of Public Works and Safety will meet in the City Courtroom in the City Hall on the 26th day of March, 1968, at the hour of 7:30 o'clock P.M., Local Time, for the purpose of hearing and considering all remonstrances, which may have been filed or which may be presented, and will hear all persons interested or whose property is affected by said proposed improvement, and will decide whether the benefit that will accrue to the property abutting and adjacent to the proposed improvement and to said City, will be equal to or exceed the estimated cost of the proposed improvement as estimated by the City Civil Engineer.

Arthur W. Frisk, City Attorney

James A Bickel, City Controller

Lloyd S. Taylor, City Engineer
Board of Public Works & Safety

Doris Allen

Clerk of the Board

Dist: Board of Public Works & Safety
City Engineer
Clyde E. Williams & Associates, Inc.
South Bend Tribune
Tri-County News

Instructions:

Make in quadruplicate:

- 1 copy to Board
- 1 copy to file
- 1 copy to each paper.

April 4, 1968

REMONSTRANCE

We the undersigned hereby protest the proposal to pave Wall St. between 24th St. and 25th St., South Bend, Ind.

- 1 Ernest Frye 801 ~~25~~²⁵ St. City 289-9129
 - 2 Claude E Roberts 804-24th. City, 288-7735
 - 3 Albert Ellinger 754-24 - LOT 305 BERNER GROVE " 288-3771
 - 4 Helen B. Williamson 753-25th, South Bend 234-8954
2633 LARCHWAY LOT 306 EX 32' W END BERNER GROVE
 - 5 Harold J. Mason 2421 Wall St. S. B. 289-8380
914 ROBERTS 300-307 - WPART BERNER GROVE
- 29th street to 30th on Wall

29th St. to 30th St.

- 6 Kester W. Lynn 802-29th St 287-5578
- 7 Melton O. Gramma 2918 Wall St South Bend -

8
9

23rd to 24th St.

- 10 May J. Bulchand 754-23 St. 288-7576 LOT 277 - BERNER-GROVE
- 11 Raymond M. Lorki 801-24th St. 288-6073 - LOT 67 BERNER GROVE
- 12 in Louis Schelhaus LOT 40 BERNER GROVE

REC'd April 5-1968

Rec'd 4-5-68
4:10 P.M.
by A.D.
Doris Allen

CLERK, BOARD OF PUBLIC WORKS AND SAFETY

REC. April 8, 1968 WNK

OFFICE-FILE COPY

Res # 3244 Hearing cards
mailed 3/12/68

MAIL FROM THIS COPY

JOB NO. LT-67-52
SHEET NO. 1 of 4

Project WALL ST From 2300-2400-2900 BLOCKS To _____

Addition or Subdivision BERNER GROVE 1ST

Abstracted by WIK Date 1-25-68

Lot No.	Name and Address	Valuation	Front	Side	Side	Back	Total Area
RF ✓ 40	SCHELHAUS, LOUIS. M. YANNA. B. 2308 WALL	L. 380 F. 3570	128	44			
RF ✓ 67	GORSKI, RAYMOND. M. STELLA. V. 801 24 SE	L. 380 F. 2190	128	44			
RF ✓ 68	ROBERTS, CLAUDE. E. MILDRED. M. 804 24 SE	L. 380 F. 1780	128	44			
RF 95	FRYE, ERNEST. R. 801 25 SE	L. 400 F. 1920	128	46			
RF ✓ 208	LYNN, VESTER. W. GLENNICK 802 29 ST	L. 450 F. 1420	128 121.2	44			

JOB NO. L 7-67-52

SHEET NO. 2 of 4

Project WALL ST From 2300-2400 BLOCKS To _____

Addition or Subdivision BERNER GROVE 2ND

Abstracted by WAK Date 1-25-68

Lot No.	Name and Address	Valuation	Front	Side	Side	Back	Total Area
RF ✓ 277	^L BUNHAND, MAX J & G 754 23 RD ⁸⁻⁰⁶⁻¹⁸ ₆₉₋₇₃₆₁	^{L-300} I-1800	128	42			
278	ANGLEMEYER, KARL THEORA ⁸⁻⁰⁶⁻¹⁸ ₆₉₋₇₃₇₅ 753 24 TH	^{L-300} I-2550	128	42			
RF ✓ 305	ELLINGER, ALBERT NELLIE V. ⁸⁻⁰⁶⁻¹⁸ ₇₀₋₂₃₈₉ 754 24 TH	^{L-300} I-1850	128	42			
NOT A PF ✓ 306	WILLIAMSON, CHARLES HELEN ⁸⁻⁰⁶⁻¹⁸ ₇₀₋₂₄₀₄ 753 25 TH	^{L-310} I-1430	96	42			
NOT A PF ✓ 306-307	MASON, HAROLD J. NAOMI ⁸⁻⁰⁶⁻¹⁸ ₇₀₋₂₄₀₂ 2421 WALL ST	^{L-290} I-870	32	84			

JOB NO. L.T. 67-52
 SHEET NO. 3 of 4

Project WALL ST. From 2300-2400 & 2900 BLOCKS To _____

Addition or Subdivision BERNER GROUP 3RD

Abstracted by WTK Date 1-25-58

Lot No.	Name and Address	Valuation	Front	Side	Side	Back	Total Area
2.42 L.O. LOTS 580 581	LAING, GEORGE F. 2913 WALL ⁹⁻⁰⁶⁻¹⁸ ₇₆₋₂₆₇₀	L - 350 E - 1790	42	84			
37.8' 1112 ST LOTS 580, 581	SMITH, MILDRED A. 2907 WALL ⁹⁻⁰⁶⁻¹⁸ ₇₆₋₂₆₆₈	L - 320 E - 1660	37.8	84			
45' W END LOTS 580, 581	SPARKS, OLIVERY MORITA K. ⁹⁻⁰⁶⁻¹⁸ ₇₆₋₂₆₆₈ 2901 WALL	L - 380 E - 1790	45	84			

JOB NO. 67-52
 SHEET NO. 4 of 4

Project WALL ST From 2300-2400 12900 BLOCKS To _____

Addition or Subdivision COLONIAL GARDENS

Abstracted by WKK Date 1-25-68

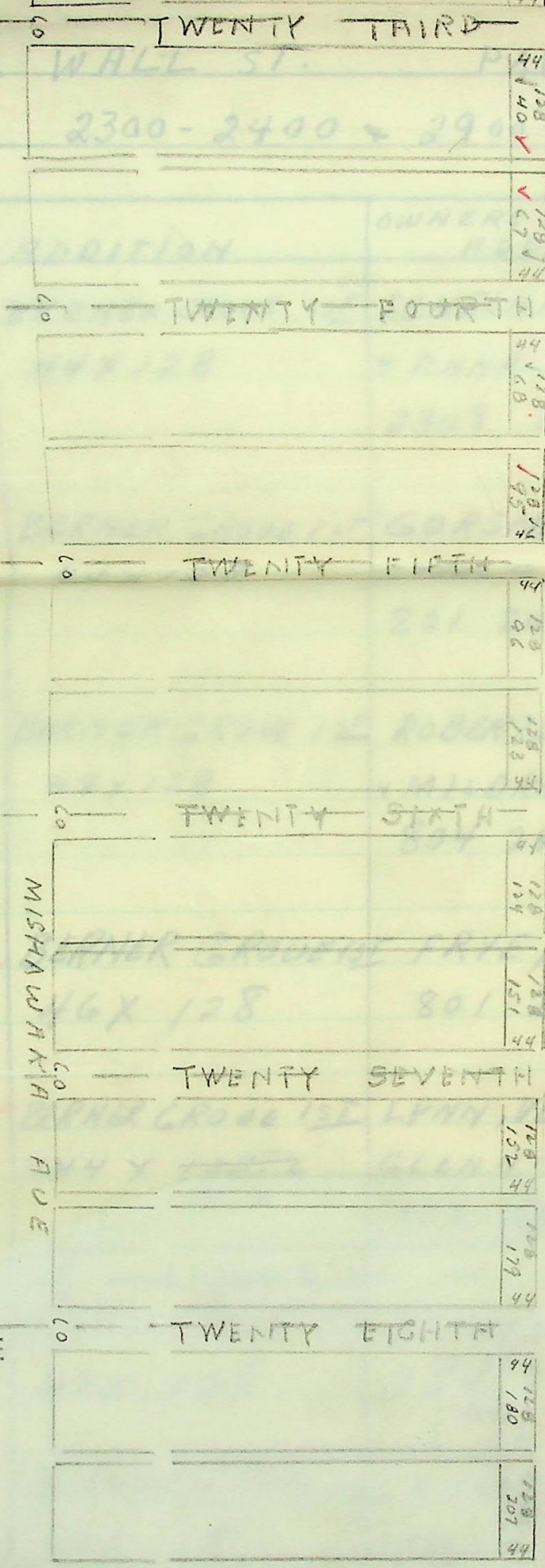
Lot No.	Name and Address	Valuation	Front	Side	Side	Back	Total Area
W-50' LOTS 13-14-15	BRANNAN, MILTON O 7 GRACE E 2918 WALL	L-600 I-2640	50	128			
15-EX 50' W. PART	RICE, CHARLES E 7 DELORES E 801 30 TH	L-540 I-2250	134.3	44			
16-EX 50' W. PART	TRULBEE, GEORGE T BETTY J. 753 30 TH	L-430 I-2150	124.01 137	42			
W. PT LOTS 16-17-18	CLAWSON, MAUDE 2915 WALL	L-510 I-1590	50	128 126			

L.T. - 67-52

**WORK-COPY
 W.H.K.**

53

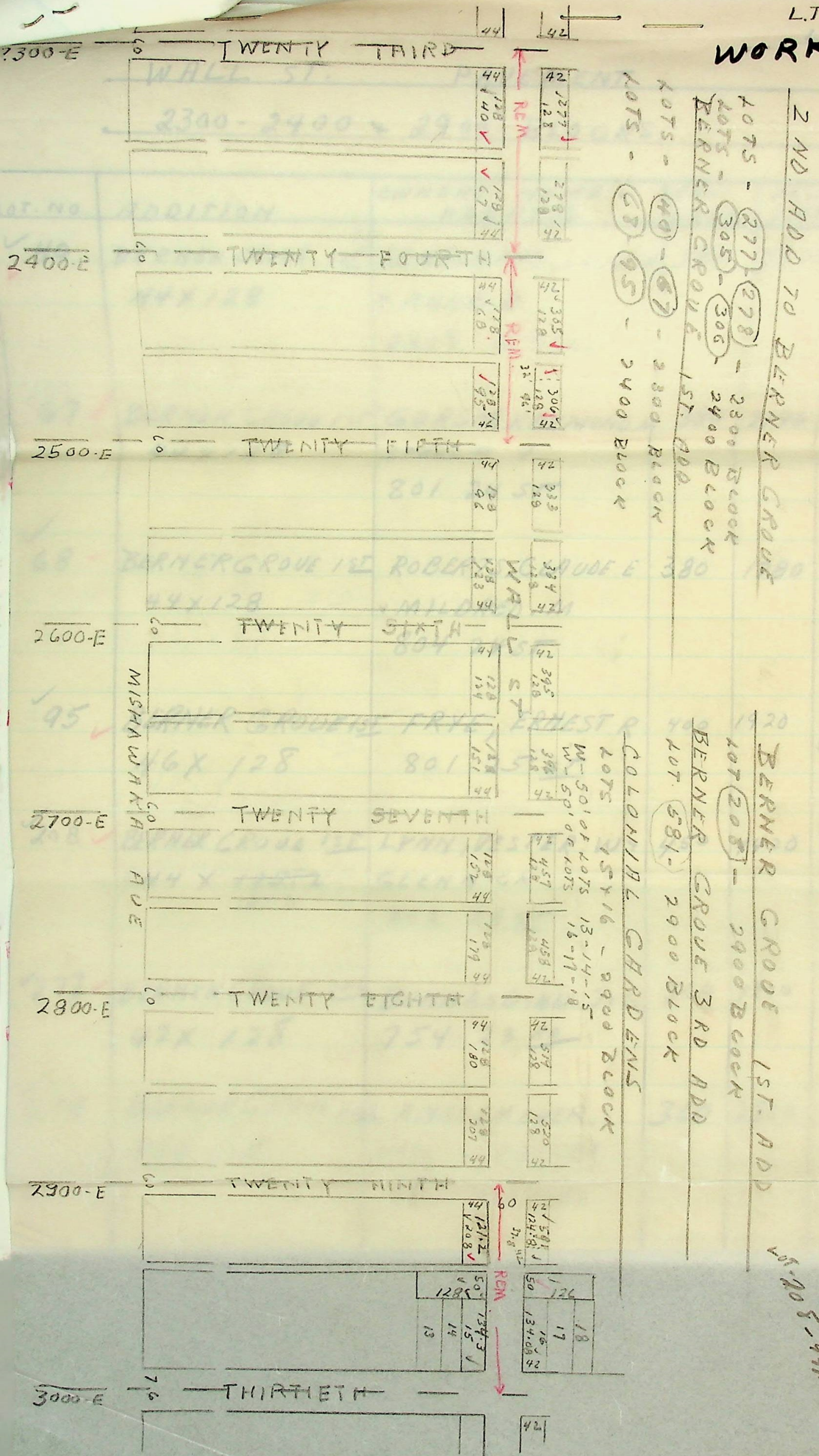
2300-E
 2400-E
 2500-E
 2600-E
 2700-E
 2800-E



2ND ADD TO BERNER GROVE
 LOTS - (277) - (278) - 2300 BLOCK
 LOTS - (305) - (306) - 2400 BLOCK
 BERNER GROVE 1ST. ADD
 LOTS - (40) - (67) - 2300 BLOCK
 LOTS - (68) - (95) - 2400 BLOCK
 IMPROVE WALL ST. 2300-2400 - 2900 BLOCKS
 PERMANENT PROGRAM
 BERNER GROVE 1ST. ADD
 LOT (208) - 2900 BLOCK
 BERNER GROVE 3RD ADD
 LOT (581) - 2900 BLOCK
 COLONIAL GRADENS
 LOTS 1516 - 2900 BLOCK
 W-501 OF LOTS 13-14-15
 W-501 OF LOTS 16-17-18

753 24 7H

WORK-COPY
W.H.K.



IMPROVE WALL ST. 2300-2400 - 2900 BLOCKS

PERMANENT PAVEMENT.

2 ND. ADD TO BERNER GROVE

LOTS - (277) - (278) - 2300 BLOCK
LOTS - (305) - (306) - 2400 BLOCK
BERNER GROVE 1ST. ADD

LOTS - (40) - (67) - 2800 BLOCK
LOTS - (88) - (95) - 2400 BLOCK

BERNER GROVE 1ST. ADD
BERNER GROVE 3RD ADD
BERNER GROVE 5TH ADD

COLONIAL GARDENS
15x16 - 2900 BLOCK
W-50' OF LOTS 13-14-15
W-50' OF LOTS 18-17-18

14.905 - 44X 121'-2

МПК
МОСК-СОБЛ

LT. - 67-52

WALL ST. PAVEMENT

2300-2400 & 2900 BLOCKS.

LOT. NO.	ADDITION	OWNERS - NAME & ADDRESS	VAL. LAND.	VAL. IMP.	KEY. NO.
✓ 40 ✓	BERNER GROVE 1ST 44X128	SHELHAUS, LOUIS. H & ANNA. B 2308 WALL	380	3570	<u>7-06-18</u> 62-2119
✓ 67 ✓	BERNER GROVE 1ST 44X128	GORSKI, RAYMOND. M. STELLA. V 801 24 ST	380	2190	<u>7-06-18</u> 62-2134
✓ 68 ✓	BERNER GROVE 1ST 44X128	ROBERTS, CLAUDE E & MILDRED. M 804 24 ST	380	1780	<u>7-06-18</u> 63-2148
✓ 95 ✓	BERNER GROVE 1ST 46X128	FRYE, ERNEST R 801 25 ST	400	1920	<u>7-06-18</u> 63-2162
✓ 208 ✓	BERNER GROVE 1ST 44 X 125.2 121.2	LYNN, VESTER. W & GLENNICK 802 29 ST	450	1420	<u>7-06-18</u> 67-2292
✓ 277 ✓	BERNER GROVE 2ND 42X128	BUNHAND, MAX J & G 754 23 RD	360	1800	<u>8-06-18</u> 69-2361
✓ 278	BERNER GROVE 2ND 42X128	ANGLEMEYER, KARL + THEORA 753 24 TH	360	2560	<u>8-06-18</u> 69-2375

LOT-NO.	ADDITION	OWNERS-NAME & ADDRESS	VAL LAND	VAL IMP.	KEY-NO.
✓ 305 ✓	BERNER GROVE 2ND 42X 128	ELLINGER, ALBERT & NELLIE, V. 754 24 TH	360	1850	8-06-18 70-2389
✓ PT 306 ✓	BERNER GROVE 2ND EX 32' 42X 96 W END	WILLIAMSON, CHARLES & HELEN 753 25 TH	310	1930	8-06-18 70-2404
✓ PT 306 & 307 ✓	BERNER GROVE W PART LOT 306 & 307 32X 84	MASON, HAROLD J. & NAOMI 2421 WALL ST	290	870	8-06-18 70-2402
307	BERNER GROVE 2ND 42X 96	SNYDER, O. M. & A. M. 749 25 TH	310	1630	8-06-18 70-2403
580 ✓ 581	BERNER GROVE E 42' LOTS 580 & 581 42X 84	LAINC, GEORGE F. 2913 WALL 3RD	350	1890	9-06-18 76-2670
✓ R 37.8' MID PT LOTS 580 & 581	BERNER GROVE 3RD 37.8 X 84	SMITH, MILDRED A. 2907 WALL	320	1660	9-06-18 76-2668
✓ R 45' W END LOTS 580-581	BERNER GROVE 3RD 45X 84	SPARKS, OLIVER & MARTHA K 2901 WALL	380	1890	9-06-18 76-2666

REC. April 8, 1968 WNK

CLEAR, BOUND BY

✓ WEST 50' COLONIAL BRANNAN, L. 600 J. 22640 9-06-18
LOTS - 13-14-15 GARDENS MILTON & GRACE E 84-2948
50x128 2918 WALL

14 EX 50' COLONIAL MILLER, NOLAN T. & L. 510 J. 2050 9-06-18
W PART GARDENS ORA. A 84-2954
42x133 4 805 30 7H

✓ 15 EX 50' COLONIAL RICE, CHARLES E. L. 540 J. 2250 9-06-18
W. PT. GARDENS + DELORES E 84-2949
44x134 801 30 7H

✓ 16 EX 50' COLONIAL TAULBEE, GEORGE L. 450 J. 2150 9-06-18
W SIDE GARDENS + BETTY J. 85-3053
42x137 753 30 7H

✓ W. PART 16-17-18 COLONIAL CLAWSON, MAUDE L. 510 J. 1590 9-06-18
GARDENS 2915 WALL 85-3044
50x126

17 EX 50' COLONIAL MILLER, CLAUDE L. 450 J. 1860 9-06-18
W SIDE GARDENS + BESH ELM 85-3050
42x137 749 30 7H

18 EX 50' COLONIAL SWANK, ROY T. & L. 500 J. 1940 9-06-18
W SIDE GARDENS T. L. 85-3045
42x137

1-25-68 WNK

Doris Allen
CLERK, BOARD OF PUBLIC WORKS AND SAFETY

REC. April 8, 1968 WNK

TWENTY THIRD

2300

44
128
40

42
277
128

128
67
44

128
275
42

TWENTY FOURTH

2400

44
128
68

42
305
128

128
95
46

128
306
42
307

WELL ST

TWENTY FIFTH

2500

60

WELL ST 2300 + 2400 BLOCKS

1" = 100'

1-28-68
WVK

RIGHT ELEMENT

45
37.8
42
124.8

2900

TWENTY NINTH

WALL ST 2900 BLOCK

WALL ST

THIRTIETH

3000

76'

1-05-68
WNR

RF /
4
RF /
5
8
9
RF /
RF /
RF /
(1)

CLERK, BOARD OF PUBLIC WORKS AND SAFETY

REC. April 8, 1968 WNR

3244

DEPARTMENT OF PUBLIC WORKS & SAFETY

SOUTH BEND, INDIANA

CITY CIVIL ENGINEER'S RECOMMENDATION

South Bend, Indiana

December 11, 1967

To the Board of Public Works & Safety

Referring to the Petition of Karl Anglemyer

and 10 others for the improvement of _____

Wall Street


from 23rd. Street to 25th. Street and

~~XX~~ from 29th Street to 30th Street

by constructing a Class C Pavement

I would recommend that the Petition be Granted

Respectfully submitted,



City Civil Engineer

Dist: Board of Public Works & Safety
City Engineer ✓
Clyde E. Williams & Associates, Inc.

DEPARTMENT OF PUBLIC WORKS & SAFETY

SOUTH BEND, INDIANA

ORDER TO ENGINEER FOR PRELIMINARY PLANS

South Bend, Indiana

December 11, 1967

Clyde E. Williams & Associates, Inc.
1902 North Sheridan Avenue
South Bend, Indiana - 46628

Gentlemen:

According to the recommendation of the City Civil Engineer
concerning the petition of Karl Anglemyer

and 10 others for the improvement of _____

Wall Street

from 23rd. Street to 25th. Street and

~~XXX~~ from 29th. Street to 30th. Street

you are hereby directed to prepare preliminary plans, estimates and the
preliminary improvement resolution for improving such part of said street

by constructing a Class C Pavement

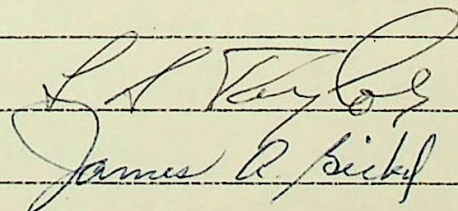
Respectfully yours,

BOARD OF PUBLIC WORKS AND SAFETY

Dist: Board of Public Works & Safety _____

City Engineer ✓

Clyde E. Williams & Associates _____



James R. Pickel

PETITION

SOUTH BEND, INDIANA _____, 19____

FILED

1967

TO THE HONORABLE BOARD OF PUBLIC WORKS OF THE CITY OF SOUTH BEND, INDIANA.

Board of Public Works & Safety
RICHARD J. DUCK, Clerk

GENTLEMEN:

WE, THE UNDERSIGNED PROPERTY OWNERS, PETITION YOUR HONORABLE BOARD TO _____

IMPROVE WALL STREET FROM _____
2300 - 2400 - 2900 STREET TO **Blocks** STREET BY THE _____
CONSTRUCTION OF **PERMANENT PAVEMENT** ACCORDING TO BARRETT LAW.

YOURS RESPECTFULLY,

NAME

ADDRESS

NAME	ADDRESS
Karl Auglempfer	753-24 th St ✓
Claude G. Ruffert	804-24 th St ✓
Raymond M. Gaski	801-24 th St ✓
May Bulhard	751-23 rd St ✓
C. Kocis	801-30 th St ✓
Mrs. Maude Clauson	2915 Wall St. ✓
W. O. Branaman	2918 Wall St. ✓
Mildred A. Smith	2907 Wall St. ✓
Victor W. Lynn	802-29 th St. ✓
George Jambur	753 Lo. 30 th St. ✓
Orin Sparks	2901 Wall St. ✓

FILED IN THE OFFICE OF THE BOARD THIS _____ DAY _____

19____

ROOM 7 CITY HALL SOUTH BEND, INDIANA.