

DEPARTMENT OF PUBLIC WORKS

THIS ENVELOPE CONTAINS PAPERS

Under Vacation Resolution No. 73

Adopted on the 28 day of February 1923.


For

Vacation

First Alley West of
Main Street from
Broadway to the
South Line of lot 30
in Stull's 3rd Add.

For Proof of Publication see Proof

Record _____ Page _____



CITY OF SOUTH BEND, INDIANA.

DEPARTMENT OF PUBLIC WORKS.

Notice of Resolution of Vacation 73

Notice is hereby given that the Board of Public Works of said City at a meeting of said Board, held on the 28th. day of February 1923 ~~1900~~, adopted a resolution for the vacation of the following described property:

The first alley west of Main Street from Broadway to the North line of Lot 30 in Stull's Third Addition.

The following property may be injuriously or beneficially affected by such vacation:-

Beginning at the intersection of the west line of Main Street and the South line of Broadway; thence south along the west line of Main Street to the south line of Lot Twelve (12) in Well's Addition; thence west along the south line of said Lot Twelve (12) and said south line ~~is~~ extended west to the east line of Lafayette Street; thence north along the east line of Lafayette Street to the south line of Broadway; thence east along the south line of Broadway to the place of beginning.

The object of such

Said Board will meet at 7:15 P. M., on the 28th., day of March 1923. 190, at its office in the City Hall and receive and hear remonstrances from all persons interested in or affected by these proceedings.

BOARD OF PUBLIC WORKS.

L. B. Slaughter

L. P. Hardy

Albert F. Honer.

RES. No. 73

Department of Public Works.

NOTICE OF RESOLUTION OF

This notice to be inserted in the South
& News Times
Bend Daily Tribune on the 3rd.,
day of March 1923 and on the 10th.,
day of March 1923. and at no other time.

COPY OF VACATION RESOLUTION NO. 73

RESOLVED BY THE BOARD OF PUBLIC WORKS OF THE CITY OF SOUTH BEND, INDIANA:

That it is desirable to vacate the following:-

The First Alley west of Main Street from Broadway to the south line of lot 30 in Stull's Third Addition.

THE FOLLOWING PROPERTY MAY BE INJURIOUSLY OR BENEFICIALLY AFFECTED BY SUCH VACATION:

Beginning at the intersection of the west line of Main Street and the south line of Broadway; thence south along the west line of Main Street to the south line of lot twelve (12) in Well's Addition; thence west along the south line of said lot twelve (12) and said south line extended west to the east line of LaFayette Street; thence north along the east line of LaFayette Street to the south line of Broadway; thence east along the south line of Broadway to the place of beginning.

Notice of this resolution shall be published on the 3rd day of March 1923 and on the 10th day of March 1923 in the South Bend News Times and Tribune. This Board at its office in the City Hall on the 28th day of March 1923 will hear and receive remonstrances from all persons interested in or affected by these proceedings.

Adopted this 28th day of February 1923.

BOARD OF PUBLIC WORKS

L. B. Slaughter
J. P. Hardy
Albert F. Fourn

Attested:-

Harmon C. Greeney
Clerk of the Board of Public Works.

February 26, 1923.

To the Honorable Board of Public Works,
of the City of South Bend, Indiana.

Gentlemen:

We, the undersigned property owners, petition your honorable body to vacate the alley extending in a Northerly and Southerly direction from the South Side of Broadway Street, to the South line of lot #30 in Stull's third Addition to the city of South Bend, St. Joseph County, Indiana, and lying on the West side of and adjacent to lots 26, 27, 28, 29 and 30, in said Stull's third Addition.

Yours very truly,

The Ward Baking Company,

By Anderson, Parker, Crabill, and Crumpacker

Approved subject to a contract being made to provide an easement for poles & wires or underground conduits for public utilities.

FILED
FEB 27 1923
BOARD OF PUBLIC WORKS
BY *L.B. Shaughten*
PRESIDENT

L.B. Shaughten
PRESIDENT
BOARD OF PUBLIC WORKS
FEB 28 1923
APPROVED

RESOLUTION ORDERED

Transcript of
Proceedings in
Vacation of First alley
West of Main St from
Broadway to So Line
of Lot 29, Vacation
Res. No 73-1923

47637

RECEIVED FOR RECORD
This 4th day of Sept 1923
at 4:05 o'clock PM, and recorded
in misc. record No. 375 to 378 inclusive
on page No. See attached
RECORDER OF ST. JOSEPH COUNTY IND.

INDEXED

INDEXED

STATE OF INDIANA)
) SS
ST. JOSEPH COUNTY)

BOARD OF PUBLIC WORKS.

TRANSCRIPT OF PROCEEDINGS IN THE MATTER OF
VACATION OF FIRST ALLEY WEST OF MAIN STREET
FROM BROADWAY TO THE SOUTH LINE OF LOT 30,
IN STULL'S 3rd. ADDITION, under VACATION
RESOLUTION NO. 73.

Record No. 10
Page 716.
Wednesday February 28th., 1923.

Board met in regular session at 7:15 P.M. All members
present.

Atty. W. S. Carlisle appeared before the Board in regard to
petition filed February 27th., 1923 for vacation of alley extending in a northerly
and southerly direction from the south side of Broadway to south line of lot
No. 30 in Stull's Third Addition to City:- Board approved said petition and the
following resolution was adopted subject to an easement of agreement being made
to provide for poles and wires or underground conduits for public utilities.

Copy of petition.

February 26, 1923.

To the Honorable Board of Public Works of the
the City of South Bend, Indiana.
Gentlemen:-

We, the undersigned property owners, petition your Honorable Body
to vacate the alley extending in a Northerly and Southerly direction from the
south side of Broadway Street to the south line of Lot # 30 in Stull's Third
Addition to the City of South Bend, St. Joseph County, Indiana, and lying on the
west side of and adjacent to lots 26, 27, 28, 29 and 30 in said Stull's Third Addition.

Yours very truly,

THE WARD BAKING COMPANY
BY ANDERSON, PARKER, CRABILL AND
CRUMPACIER.

Approved subject to a contract being made to provide an easement
for poles and wires or underground conduits for public utilities.

APPROVED
Feb. 28, 1923.
BOARD OF PUBLIC WORKS
BY L. B. SLAUGHTER
President.

COPY OF VACATION RESOLUTION NO. 73.

Resolved by the Board of Public Works of the City of South Bend,
Indiana:-

That it is desirable to vacate the following:- The First

Record No. 11, Pages 1 and 16.

Wednesday March 28th., 1923.

Board met in regular session at 7:15 P.M. All members present.

Hearing given on Vacation Resolution No. 73 for the Vacation of First alley West of Main Street from Broadway to the south line of Lot No. 30 in Stull's 3rd. Addition, in the City of South Bend, Indiana.

In the above matter no remonstrators appeared, Attorney W. Carlisle representing Anderson, Parker, Crabill and Crumpacker, Attys. for the Ward Baking Company the petitioners appeared and filed easement which was approved and made a part of this record, Resolution is hereby modified to read So. line of lot 29, and Board declare the above described property in all things vacated and this resolution is in all things ratified, confirmed and approved as modified.

Resolved further that the City Engineer be instructed to prepare a roll showing awards of damages and assessments of benefits to all parties interested in the above matter.

EASEMENT.

The Ward Baking Company gives, bargains, sells and conveys to the City of South Bend, Indiana, its successors and assigns, forever, an easement for Public Utilities designated by the City to maintain electric wires on poles above the ground, or in conduits through the ground in, over, under, through and above the following described real estate in Stull's Third Addition to the City of South Bend, St. Joseph County, State of Indiana, which real estate was formerly part of the first alley west of Main Street running in a northerly and southerly direction between the south line of Broadway street and the North line of lot Numbered thirty in Stull's Third Addition in said City of South Bend, said real estate being more particularly described as follows:-

Starting at the point formed by the intersection of the South line of said Broadway street with the east line of the right of way of the P. C. C. & St. L. Railroad Company; thence in a southerly direction along said East line of said right of way to the point formed by the intersection of the north property line of lot Numbered thirty in Stull's Third Addition with the said East line of the said right of way; thence in an easterly direction along said north property line of lot numbered thirty a distance of four feet; thence in a northerly direction on a line parallel with the east line of said right of way to the point formed by the intersection of said line parallel to said right of way and the south line of said Broadway Street; thence west to the point of beginning.

It is further agreed that should the City of South Bend, itself at anytime desire to avail itself of the right to lay conduits or erect a line of poles as heretofore provided, on the land as aforesaid or should it grant to any public utility the right to do so, the Ward Baking Company, its successors or assigns may in lieu thereof designate a right of way therefor four feet wide on and along the east half of said alley it such use of the west half thereof would seriously interfere with the use of any tracks or other structures which may

then be upon said west half, provided further; that if and when any such change is directed by said Ward Baking Company, its successors or assigns, it involves the movement or re-location of any conduits, poles or wires of other such property placed on the west four feet of said alley under this easement then this change shall be at the sole expense of the Ward Baking Company.

This Easement is granted in consideration of the vacation by the City of South Bend, Indiana, of the whole of the first alley west of Main Street running in a northerly and southerly direction from the south line of said Broadway Street to the north line of lot numbered Thirty in said Stull's Third Addition to the City of South Bend, Indiana.

In Witness Whereof, The Ward Baking Company has caused this indenture to be subscribed by its Vice President, and the Secretary, and the seal of the corporation to be hereunto affixed by the Secretary this 24th. day of March 1923.

WARD BAKING COMPANY
J. B. ARTHUR
Vice President.
W. C. EVANS
Secretary.

(SEAL)
State of New York)
Bronx County)SS

Be it known that on the 24th. day of March A. D. 1923 before me the undersigned, a Notary Public, duly commissioned in and for said County and duly authorized to administer oaths and take acknowledgements of deed, came J. B. Arthur Vice-President, and W. C. Evans Secretary of the Ward Baking Company, who by me being duly sworn, did each depose and say; that they are respectively the said Vice-President. J. B. Arthur and the said W. C. Evans Secretary, of the said Company, that they know the Seal of said Company, and that the seal affixed to the foregoing instrument is the corporate seal of said Company, and was affixed by order of said Company; and that they signed their respective names thereto, the said J. B. Arthur as Vice President, and the said W. C. Evans, as Secretary, by the like order; and they severally acknowledged the execution thereof to be their free act. and deed, and the free act of said Ward Baking Company, for the purposes therein expressed; and I certify that they are personally known to me to be the persons they are above described to be, and who executed this instrument.

IN WITNESS WHEREOF, I have hereunto set my hand and affixed my Notarial seal on the day and year above named.

JOHN W. BARBER
Notary Public


(SEAL)
My Commission expires March 30, 1924.

Notary Public Westchester County,
Certificate filed Bronx County,
Bronx Register No. 283.

APPROVED
MARCH 28, 1923.
BOARD OF PUBLIC WORKS.
BY L. B. SLAUGHTER
President.

Veronica C. Sweeney
Clerk of the Board.

m L. B. SLAUGHTER
President.



	Damages	Benefits
Vacated alley east of lot 22 Well's Addition National Lumber Co.	00.00	00.00
Beginning at the southeast corner of Lafayette Street and Broadway; thence east on the south line of Broadway 82.4 feet; thence southerly on a curve to the right having a radius of 453.34 feet to the east line of Lafayette Street; thence north 115.45 feet to beginning.	Sinclair Refining Co. 00.00	00.00
Beginning at the southeast corner of Lafayette Street and Broadway; thence east to alley; thence south to a point west of southwest corner of lot 12 in Well's Addition; thence west to the west line of Lafayette Street; thence north to the place of beginning, except the tract next above described.	Terre Haute & Logansport R. R. Co. 00.00	00.00
	<u>00.00</u>	<u>00.00</u>

Respectfully submitted this 24th. day of April 1923.


Frederick J. Anderson Civil Engineer.

APPROVED
MAY 2, 1923.
BOARD OF PUBLIC WORKS
BY L. B. SLAUGHTER
President.

State of Indiana)
)
St. Joseph County)

I, Veronica C. Sweeney, Clerk of the Board of Public Works of the City of South Bend, Indiana, do hereby certify that the above and foregoing is a true and correct copy of the proceedings in the matter of Vacation Resolution No. 73 for the Vacation of the first alley west of Main Street from the south line of Broadway Street to south line of Lot 29 Stull's Third Addition, in this City, and as recorded in Records Nos. 10 and 11 of the Board of Public Works of the City of South Bend, Indiana.

Veronica C. Sweeney
Clerk, of the Board of Public Works
of the City of South Bend, Indiana.



This Indenture Witnesseth: That G. F. and Anne Wurster and E. R. and Mina R. Stoddard, of South Bend, Indiana, hereby give and grant unto the City of South Bend, Indiana the easement and right to erect ~~poles~~ poles on that portion of their lands and lots which was formerly the first alley West of Main Street from Calvert Street to the North line of the alley between Stover & Witwer's Addition and Perley Lumber Company's Addition, more particularly described as follows:

Beginning at the intersection of the North line of Calvert Street and the West line of Lot 17 Stover & Witwer's Addition, thence North to the North line of the first alley North of Calvert Street, thence West fourteen (14) feet to the right-of-way of the Terre Haute and Logansport Railroad, thence South along said right-of-way to the North line of Calvert Street, thence East fourteen (14) feet to the place of beginning,

which said alley was vacated by Resolution of Vacation No. 65.

Witness our hands and seals this 11 day of October,

1922.

G. F. Wurster
et al

APPROVED
OCT 17 1922
BOARD OF PUBLIC WORKS
BY *A. R. Stoddard*
PRESIDENT

Edgar R. Stoddard
Mina R. Stoddard

73

This Indenture Witnesseth: That G. F. and Anne Wurster and E. R. and Mina R. Stoddard, of South Bend, Indiana, hereby give and grant unto the City of South Bend, Indiana, the easement and right to erect ~~telegraph~~ poles on that portion of their lands and lots which was formerly the first alley West of Main Street from Calvert Street to the North line of the alley between Stover & Witwer's Addition and Perley Lumber Company's Addition, more particularly described as follows:

Beginning at the intersection of the North line of Calvert Street and the West line of Lot 17 Stover & Witwer's Addition, thence North to the North line of the first alley North of Calvert Street, thence West fourteen (14) feet to the right-of-way of the Terre Haute and Logansport Railroad, thence South along said right-of-way to the North line of Calvert Street, thence East fourteen (14) feet to the place of beginning,

which said alley was vacated by Resolution of Vacation No. 65.

Witness our hands and seals this 11 day of October,

1922.

G. F. Wurster
G. F. Wurster

Edgar R. Stoddard
Mina R. Stoddard

APPROVED
OCT 17 1922
BOARD OF PUBLIC WORKS
A. B. Haughey
PRESIDENT

50910

Easement of
The Ward Baking
Co. in alley West
of Main St. from
Broadway to 1st
alley So. of Broadway

A. C. C. Co.,
73

RECEIVED FOR RECORD

This 10th day of Nov 1923

at 7:40 o'clock P.M., and recorded

in misc record No. W

on page No. 19

[Signature]
RECORDER OF ST. JOSEPH COUNTY IND.

COMPARED

INDEXED

E A S E M E N T.

The Ward Baking Company gives, grants, bargains, sells and conveys to the City of South Bend, Indiana, its successors and assigns, forever, an easement for Public Utilities designated by the City to maintain electric wires on poles above the ground, or in conduits through the ground in, over, under, through and above the following described real estate in Stull's Third Addition to the City of South Bend, St. Joseph County, State of Indiana, which real estate was formerly part of the first alley west of Main Street running in a northerly and southerly direction between the south line of Broadway Street and the north line of Lot numbered thirty in Stull's Third Addition in said City of South Bend; said real estate being more particularly described as follows:

Starting at the point formed by the intersection of the South Line of said Broadway Street with the East line of the right-of-way of the P.C.C. & St.L. Railroad Company; thence in a southerly direction along said East line of said right-of-way to the point formed by the intersection of the north property line of Lot Numbered thirty in Stull's Third Addition with the said East Line of the said right-of-way; thence in an Easterly direction along said north property line of Lot Numbered thirty a distance of four feet; thence in a northerly direction on a line parallel with the East line of the said right-of-way to the point formed by the intersection of said line parallel to said right-of-way and the South line of said Broadway Street; thence west to the point of beginning.

It is further agreed that should the City of South Bend itself at any time desire to avail itself of the right to lay conduits or erect a line of poles as hereinbefore provided, on the land aforesaid or should it grant to any public utility the right to do so, the Ward Baking Company, its successors or assigns may in lieu thereof designate a right-of-way therefor four feet wide on and along the east half of said alley if such use of the said west half thereof would seriously interfere with the use of any tracks or other structures which may then be upon said west half, provided further, that if and when any such change is directed by said Ward Baking Company, its successors, or assigns, it involves the movement or re-location of any conduits, poles, or wires or other such property placed on the west four feet of said alley under this easement then this change shall be at the sole expense of the Ward Baking Company.

This easement is granted in consideration of the vacation by the City of South Bend, Indiana, of the whole of the first alley West of Main Street running in a northerly and southerly direction from the South line of said Broadway Street to the north line of Lot Numbered Thirty in said Stull's Third Addition to the City of South Bend, Indiana.

IN WITNESS WHEREOF, The Ward Baking Company has caused this instrument to be subscribed by its ^{vice-}President, and the Secretary, and the seal of the corporation to be hereunto affixed by the Secretary this 24th day of March, 1923.

WARD BAKING COMPANY.


J. B. Arthur
Vice President.

STATE OF New York)
Bronx COUNTY.) 55
W. C. Evans
Secretary

BE IT KNOWN THAT ON the 24th day of March A.D., 1923 before me, the undersigned, a Notary Public, duly commissioned in and for said County and duly authorized to administer oaths and take acknowledgments of deed, came J. B. Arthur Vice President, and W. C. Evans Secretary of the Ward Baking Company, who by me being duly sworn, did each depose and say; that they are respectively the said J. B. Arthur President, and the said W. C. Evans Secretary, of the said Company; that they know the seal of said Company, and that the seal affixed to the foregoing instrument is the corporate seal of said Company, and was affixed by order of said Company; and that they signed their respective names thereto, the said J. B. Arthur, as President, and the said W. C. Evans, as Secretary, by the like order; and they severally acknowledged the execution thereof to be their free act and deed, and the free act of said Ward Baking Company, for the purposes therein expressed; and I certify that they are personally known to me to be the persons they are above described to be, and who executed this instrument.

IN WITNESS WHEREOF, I have hereunto set my hand and affixed my notarial seal on the day and year above named.

John W. Barber
Notary Public.



My Commission expires

March 30 1924

NOTARY PUBLIC, WESTCHESTER COUNTY
CERTIFICATE FILED BRONX COUNTY N.Y.
BRONX REGISTER No. 283

APPROVED
MAY 28 1923
BOARD OF PUBLIC WORKS
A. J. Spangher
PRESIDENT

Assessment Roll No.
and Final Estimate for
.....
VACATION.

On ALLEY WEST OF MAIN ST. Street
From BROADWAY.

To SOUTH LINE OF LOT 29 IN STULL'S
THIRD ADDITION.

under ~~VACATION~~ Resolution No. 73

adopted on the 28th, day of

February 1923, ~~1923~~, and

recorded in Record Page.....

Contract signed on the day

of, 191.....

Contractor.....

Net Amount, \$ 00.00

Assessment Roll Filed.....

April 24, 1923.

Assessment Roll Hearing.....

May 2nd, 1923,

Assessment Roll Confirmed.....

Final Estimate Allowed.....

Final Estimate Hearing.....

Final Estimate Confirmed.....

Notices sent *4-30-'23*

FILED

APR 24 1923

BOARD OF PUBLIC WORKS

A. B. Shugart
BY _____ PRESIDENT

APPROVED

MAY 2 1923

BOARD OF PUBLIC WORKS

A. B. Shugart
BY _____ PRESIDENT

The total frontage assessed for pavement is feet, at..... per front foot.

" " " " sewer is " " " " " " " "

" " " " grade, curb and cement walk is..... " " " " " " " "

The total cost of the Improvement is \$..... Amount assessed to City \$.....

And in the following tabular statement is given the name of each property owner on that part of the street so improved; the number of front feet owned by the respective owners; the amount of the cost of such improvement assessed upon each lot or parcel of ground bordering thereon; the full description, together with the owner's name, of each lot or parcel of ground bordering on said part of said street so improved; the amount of allowance made to each owner on account of former improvements, and the net amount due from the owner of each tract of real estate, after deducting the aforesaid allowances.

All of said real estate bordering on said improvements being in the City of South Bend, St. Joseph County, Indiana.

In describing said real estate, the following abbreviations are made-to-wit: N. for North; S. for South; E. for East; W. for West; ft. for feet; ex. for except; Sd. for side; Ed. for end; C. for chains; L. for links; O. P. for original plat; B. L. for lots contained in the State Bank of Indiana's 1st, 2nd and 3d Plats of Out-Lots to the Town of South Bend, which lots are numbered consecutively through the several plats, from 1 in 1st plat to 130 in 3rd plat; Add. for addition; Sub. for sub-division; L. for Lowell; T. S. B. for Town of South Bend; C. S. B. for City of South Bend.

Description of Real Estate Bordering on the Improvement			No. of feet front	NAME OF OWNER	Amount of Cost Apportioned and Assessed to each lot.		Amount of Allowances on account of former improvements.		Net Amt due from each lot after deduct'g allowances.	
PART OF LOT	No. of Lots	Name of Addition or Sub-Div.			\$	Cts.	\$	Cts.	\$	Cts.
VACATION.										
The first alley west of Main Street from Broadway to the south line of lot 29 Stull's Third Addition.										
THE FOLLOWING PROPERTY MAY INJURIOUSLY OR BENEFICIALLY AFFECTED.										
All	26	Stull's 3rd.Add.		Ward Baking Co.	00.00				00.00	
All	27	" "	" "	" " " "	00.00				00.00	
All	28	" "	" "	" " " "	00.00				00.00	
All	29	" "	" "	" " " "	00.00				00.00	
All except 7 feet deeded to City	30	" "		Ferdinand C.Raff,	00.00				00.00	
All	12	Well's Addition.		National Lumber Co.	00.00				00.00	
All	22	" "	" "	" " " "	00.00				00.00	
Vacated alley east of lot	22	" "	" "	" " " "	00.00				00.00	
Beginning at the south east corner of LaFayette Street and Broadway; thence east on the south line of Broadway 82.4 feet; thence southerly on a curve to the right having a radius of 453.34 feet to the east line of LaFayette Street;thence north 115.45 feet to beginning.										
					Sinclair Refining Co.	00.00			00.00	
Beginning at the south east corner of LaFayette Street and Broadway; thence east to alley; thence south to a point west of south west corner of lot 12 in Well's Addition;thence west to the east line of LaFayette										
Street;thence north to the place of beginning, except the tract next					Terre Haute & Logansport R.R.Co.	00.00			00.00	

Street; thence north to the place of beginning, except the tract next above described.

Terre Haute & Logansport
R.R.Co.

00.00

00.00

00.00

00.00

Total amount due the Contractor for the Improvement, \$ 00.00

Respectfully submitted this 24th day of April, 1923

Frederick J. Anderson Civil Engineer.

Duplicate

State of Indiana, St. Joseph County, ss:

Personally appeared before me, the undersigned, J. M. Stephenson, Publisher of THE SOUTH BEND NEWS-TIMES, a public newspaper of general circulation, printed and published in the City of South Bend, in the county aforesaid, who, being duly sworn, upon his oath saith that the notice, of which the attached is a true copy, was published in said paper for 2 weeks, successively, to-wit:

On the 3rd day of March 192 3
On the 10th day of March 192 3
On the day of 192
and on the day of 192

Subscribed and sworn to before me this 13th day of March 192 3

J.M. Stephenson

N. P.

My commission expires

Printer's Fee - \$6.15

CITY OF SOUTH BEND, INDIANA. DEPARTMENT OF PUBLIC WORKS. Notice of Resolution of Vacation No. 73. Notice is hereby given that the Board of Public Works of said City at a meeting of said board, held on the 28th day of February, 1923, adopted a resolution for the vacation of the following described property: The first alley west of Main st. from Broadway to the south line of lot 30 in Stull's Third Addition. The following property may be injuriously or beneficially affected by such vacation: Beginning at the intersection of the west line of main st. and the south line of Broadway; thence south along the west line of Main st. to the south line of lot twelve (12) in Well's Addition; thence west along the south line of said lot twelve (12) and said south line extended west to the east line of Lafayette Blvd.; thence north along the east line of Lafayette Blvd. to the south line of Broadway; thence east along the south line of Broadway to the place of beginning. Said board will meet at 7:15 P. M., on the 28th day of March, 1923, at its office in the City Hall and receive and hear remonstrances from all persons interested in or affected by these proceedings. BOARD OF PUBLIC WORKS. L. B. Slaughter. L. P. Hardy. Albert F. Honer. Attested: Veronica G. Sweeney, Clerk of the Board.

LAFAYETTE ST 85'

Sinclair Refining Co.

Terre Haute & Logansport Railroad Co.

Terre Haute & Logansport R.R.

CE line of Hwy.

Alley to be widened

STULLS 3RD ADD

Ward Baking Co.

BROADWAY 125'

MAIN ST 39'

PLAN OF
ALLEY W. OF MAIN ST
APPROXIMATELY
SECTION
STANDARD SEWER REVISION 1922
By Eng. H. H. H.

WILLIS' ADD

National Lumber Co.

Richardson & Sons

City of South Bend, Ind.

Alley 7'

Alley 7'

Alley 7'

Alley 7'

Alley 7'

Alley 7'

Alley 7'

Alley 7'

Alley 7'

Alley 7'

Alley 7'

MAR 23 1923

SOUTH BEND, IND.,-----192-----

Notice is hereby given that the BOARD OF PUBLIC WORKS has fixed ~~MAR 28 1923~~ at 7:15 P.M. as a date on which to hear all persons interested in or affected by Vacation

Resolution No. 73 the purpose of the same is for the Vacation
Alley W of Main St from Broadway to So line lot
30 W. Mills 3rd add.
Said Board will meet at its office in the City Hall for the purpose of taking final action thereon.

BOARD OF PUBLIC WORKS.

L. B. SLAUGHTER
L. P. HARDY
ALBERT F. HONER

Per VERONICA SWEENEY, Clerk of Board.

(THIS NOTICE IS NOT REQUIRED BY LAW)