

**PHASE I ENVIRONMENTAL
SITE ASSESSMENT**

**OF THE:
NW PARCEL (LOT #7) OF OLIVER INDUSTRIAL PARK
1000 BLOCK OF OLIVER PLOW COURT
SOUTH BEND, INDIANA 46601**

**PREPARED FOR:
CITY OF SOUTH BEND DEPARTMENT OF COMMUNITY
AND ECONOMIC DEVELOPMENT**

UNITED STATES SMALL BUSINESS ASSOCIATION

THE 1100 CORPORATION

**PREPARED BY:
HULL & ASSOCIATES, INC.
6330 EAST 75TH STREET, SUITE 176
INDIANAPOLIS, INDIANA 46250**

JUNE 2009

TABLE OF CONTENTS

	PAGE
1.0 EXECUTIVE SUMMARY	1
2.0 INTRODUCTION.....	3
<u>2.1 Scope of Work.....</u>	3
<u>2.2 Purpose</u>	3
<u>2.3 Significant Assumptions</u>	3
<u>2.4 Special Terms and Conditions.....</u>	4
<u>2.5 Report Limitations</u>	4
3.0 SITE DESCRIPTION.....	5
<u>3.1 Location and Legal Reference</u>	5
<u>3.2 Site and Vicinity General Characteristics</u>	5
<u>3.3 General Site Usage</u>	5
<u>3.4 Description and Structures, Roads, and Other Improvements on the Site.....</u>	5
<u>3.5 Current Usage of Adjoining Properties.....</u>	6
4.0 HISTORICAL AND CURRENT USES OF THE SITE	7
<u>4.1 Historical Site Usage</u>	7
4.1.1 Ownership.....	7
4.1.2 Zoning Information.....	7
4.1.3 City Directories	7
4.1.4 Aerial Photographs	7
4.1.5 Historical Land Use Maps.....	8
4.1.5.1 Sanborn Fire Insurance Maps.....	8
4.1.5.2 Historical Topographic Maps	9
4.1.6 Summary of Historical Operations.....	10
<u>4.2 Current Site Usage.....</u>	10
4.2.1 Utility Information	10
5.0 CLIENT-PROVIDED INFORMATION	11
<u>5.1 Environmental Liens</u>	11
<u>5.2 Specialized Knowledge</u>	11
<u>5.3 Valuation Reduction of Environmental Issues.....</u>	11
<u>5.4 Owner and Occupant Information</u>	11
<u>5.5 Reason for Performing Phase I ESA.....</u>	11
<u>5.6 Other</u>	12
6.0 ENVIRONMENTAL RECORDS REVIEW.....	13

TABLE OF CONTENTS (CONT.)

	PAGE
6.1 Previous Studies	13
6.2 Physical Setting Source(s)	14
6.2.1 Regional Geology and Hydrogeology	14
6.2.2 Indiana Department of Natural Resources Oil and Gas Well Log Information.....	15
6.2.3 Indiana Department of Natural Resources Water Well Log Information..	15
6.3 Federal, State and Tribal Environmental Records.....	16
6.4 Local Environmental Records.....	31
6.4.1 Local Health Department.....	31
6.4.2 Local Emergency Management Agency (EMA).....	31
6.4.3 Local Fire Department	31
7.0 SITE RECONNAISSANCE	32
7.1 General.....	32
7.1.1 Hazardous Substances and Petroleum Products	32
7.1.2 Solid and Hazardous Waste Generation, Storage, and Disposal	32
7.1.3 Underground Storage Tanks (USTs).....	32
7.1.4 Aboveground Storage Tanks (ASTs).....	32
7.1.5 Polychlorinated Biphenyls (PCBs)	32
7.1.6 Wastewater and Stormwater	32
7.1.7 Pits, Ponds, Lagoons.....	33
7.1.8 Stressed Vegetation and Stained Pavement.....	33
7.1.9 Odors	33
7.1.10 Pools of Liquid	33
7.1.11 Drains and Sumps	33
7.1.12 Wells.....	33
7.1.13 Septic Systems	33
7.1.14 Other.....	33
8.0 FINDINGS AND OPINION	34
9.0 SIGNIFICANT DATA GAPS	36
10.0 CONCLUSIONS.....	37
11.0 DEVIATIONS	38
12.0 REFERENCES.....	39
13.0 SIGNATURES OF ENVIRONMENTAL PROFESSIONALS.....	40

TABLE OF CONTENTS (CONT.)

LIST OF FIGURES

Figure 1	Site Location Map
Figure 2	Site Plan with Photo Locators

LIST OF APPENDICES

Appendix A	Scope of Work
Appendix B	Photographs from Site Reconnaissance
Appendix C	Historical Documentation
	Appendix C-1 Property Record Card
	Appendix C-2 Deed
Appendix D	City Directories
Appendix E	Aerial Photographs
Appendix F	Historical Land Use Maps
	Appendix F-1 Sanborn Fire Insurance Maps
	Appendix F-2 Historical Topographic Maps
Appendix G	Oil and Gas Well Map
Appendix H	Well Map and Associated Water Well Logs
Appendix I	Environmental Database Report
Appendix J	Regulatory Agency Correspondence
Appendix K	Résumés of Environmental Professionals

1.0 EXECUTIVE SUMMARY

This report presents the results of a Phase I Environmental Site Assessment (Phase I ESA) of the property located in the 1000 block of Oliver Plow Court, South Bend, St. Joseph County, Indiana (Site). Hull & Associates, Inc. (Hull) conducted this Phase I ESA during May and June 2009 for the City of South Bend (Client). Hull understands that the Client plans to sell the Site to The 1100 Corporation through a transaction wholly or partially financed through the United States Small Business Association (SBA). This assessment was conducted in a manner generally consistent with the American Society for Testing and Materials (ASTM) Standard E 1527-05, which incorporates the Brownfields Revitalization Act All Appropriate Inquiry (AAI).

In performing this assessment, Hull reviewed federal, state and local lists of hazardous sites, underground storage tanks (USTs), hazardous waste management facilities, and environmental releases of hazardous substances and petroleum. Hull also examined Indiana Department of Natural Resources (IDNR) records, Indiana Department of Environmental Management (IDEM) records, and a regulatory database report generated by FirstSearch Technology Corporation (FirstSearch).

According to records maintained by the St. Joseph County Auditor, the City of South Bend currently owns the Site. The Site consists of a large vacant area. The Site was formerly a part of the Oliver Plow Works facility from approximately 1876 to 1989, and was historically used for the manufacturing of farm machinery and implements. By 2002, all buildings on the Site associated with the former Oliver Plow Works had been demolished.

Hull has performed this Phase I ESA in general accordance with the scope and limitations of ASTM Practice E 1527-05 of the northwest portion of the former Oliver Industrial Park, also herein referred to as the Site. Any exceptions to, or deletions from, this practice are described in Section 11 of this report. This assessment has revealed no evidence of recognized environmental conditions (RECs) in connection with the Site except for the following:

1. The Site is contained within Oliver Area C, and this area is identified as an orphan facility that is active in IDEM's Voluntary Remediation Program (VRP). The fact that the facility is active in the VRP constitutes a REC in this Phase I ESA;
2. Hull is aware that the Site is a part of the larger former Oliver Plow Works facility that has been assigned IDEM VRP # 6001202 (surface and subsurface soils) and VRP #

6030904 (groundwater). Hull is also aware that the Site is currently undergoing assessment and/or remediation activities and that concentrations of certain COCs in soil, groundwater, and soil gas exceed IDEM RISC IDCLs. This constitutes a REC in this Phase I ESA; and

3. Seven monitoring wells were observed during the Site reconnaissance. The monitoring wells are associated with the prior investigations presented in Section 6.1. The presence of environmental monitoring wells on the Site constitutes a REC in this Phase I ESA.

2.0 INTRODUCTION

2.1 Scope of Work

The project was executed under Hull project number SBI050 and was conducted in May and June 2009. This assessment was conducted in general accordance with ASTM E 1527-05 *Standard Practice for Environmental Site Assessments: Phase I Environmental Site Assessment Process*, which incorporates the Brownfields Revitalization Act All Appropriate Inquiry (AAI). A copy of the Scope of Work for this project is included in Appendix A. All figures referenced in this report are included at the end of the text.

2.2 Purpose

The purpose of complying with the ASTM Standard E1527-05 is to permit the Client and/or The 1100 Corporation to satisfy one of the requirements to qualify for the Innocent Landowner, Contiguous Property Owner, or Bona Fide Prospective Purchaser limitations of Comprehensive Environmental Response, Compensation, and Liability Act (CERCLA) liability, as well as to comply with documentation requirements of the SBA. Specifically, Hull conducted this assessment to evaluate the presence of RECs associated with the Site.¹ The assessment was based on information gained by qualified Hull personnel from review of public documents, files, photographs and maps; correspondence with regulatory agencies; review of an environmental regulatory database search report; interviews with local governmental agencies; and a reconnaissance of the Site.

2.3 Significant Assumptions

No significant assumptions were made for the Phase I ESA conducted for this Site.

¹ ASTM defines a "recognized environmental condition" as the presence or likely presence of any hazardous substance or petroleum product on a property under conditions that indicate an existing release, a past release, or a material threat of a release of any hazardous substances or petroleum product into structures on the property or into the ground, groundwater, or surface water of the property. The term includes hazardous substances or petroleum products even under conditions in compliance laws. The term is not intended to include de minimis conditions that generally do not present a material risk of harm to public health or the environment and that generally would not be the subject of an enforcement action if brought to the attention of appropriate governmental agencies.

2.4 Special Terms and Conditions

No special terms or conditions were applied to the ASTM standard for this project.

2.5 Report Limitations

The conclusions presented herein are based on the level of effort and investigative techniques defined under the Scope of Work. Hull has conducted this investigation in a manner consistent with sound engineering practices and with professional judgment. No other warranty or guarantee, expressed or implied, is made. This report does not attempt to evaluate past or present compliance with federal, state and local environmental or land use laws and regulations. Hull makes no guarantees regarding the completeness or accuracy of any information obtained in review of public or private files. Furthermore, this report is prepared for, and made available for the use of the City of South Bend, The 1100 Corporation, and the SBA and the contents thereof may not be used or relied upon by any other person without the express written consent and authorization of the City of South Bend, The 1100 Corporation, the SBA, and Hull.

3.0 SITE DESCRIPTION

3.1 Location and Legal Reference

Site Address: 1000 block of Oliver Plow Court
South Bend, St. Joseph County, Indiana

Site Acreage: 6.32 acres

Parcel Number: Lot #7 (a newly-platted portion of Parcel # 18-3061-2351)

Resource: St. Joseph County Auditor's Office

The location of the Site is shown on Figure 1 and photographs from the Site reconnaissance are included in Appendix B. Copies of a recent land survey with legal description, and the deed, are included in Appendix C.

3.2 Site and Vicinity General Characteristics

Site Setting: Industrial

A Site plan showing the general Site layout and characteristics is presented as Figure 2. A Site plan with photo locators is presented as Figure 3.

3.3 General Site Usage

The Site is currently unoccupied and devoid of any structures. The Site is grass-covered and generally unimproved. Additional detail about Site usage is provided in Section 4.2. Site conditions observed during the Site reconnaissance are presented in Section 7.0.

3.4 Description of Structures, Roads, and Other Improvements on the Site

Site Access: From the east by Oliver Plow Court.

Building Size: The site is currently devoid of structures.

Building Construction: NA

The Site is currently unoccupied and devoid of structures. The Site is covered with grass and generally unimproved.

3.5 Current Uses of Adjoining Properties

Adjoining properties were observed from the Site's boundaries, public rights-of-way, or other vantage points, including an inspection of areas where hazardous substances may be or may have been stored, treated, handled, or disposed. Observations of the adjoining properties are summarized as follows:

CURRENT USE OF ADJOINING PROPERTIES	
North	Grand Trunk Western Railroad & Conrail Railroad followed by residential properties.
South	Vacant Former Oliver Plow Works properties.
East	Vacant Former Oliver Plow Works properties.
West	Residential properties and storm water detention basin.

4.0 HISTORICAL AND CURRENT USES OF THE SITE

4.1 Historical Site Usage

To identify the historical use of the Site, Hull personnel reviewed deed and title information, zoning information, city directories, aerial photographs, and historical land use maps.

4.1.1 Ownership

Hull reviewed ownership information maintained by the St. Joseph County Auditor. Historical Site ownership is summarized below.

March 2002 to Present	City of South Bend, for the use and benefit of its Department of Redevelopment
Unknown to March 2002	Allied Products Corporation

A copy of the deed describing the larger Oliver Plow Works site, from which the Site originates, is presented in Appendix C.

4.1.2 Zoning Information

Parcel Zoning: General Industrial (GI)

The GI General Industrial District is established to provide for development of manufacturing and processing facilities or facilities which may require substantial amounts of outdoor storage or outdoor operations (City of South Bend, 2009).

4.1.3 City Directories

City directories were searched back to 1954 in approximately five-year increments, including 1954, 1955, 1959, 1964, 1969, 1974, 1979, 1984, 1989, 1990, 1994, 1999, 2004, and 2009. Copies of the city directories are provided in Appendix D.

4.1.4 Aerial Photographs

Hull obtained aerial photographs from Historic Information Gatherers (HIG) to aid in identifying past use of the Site and adjacent properties. Photographs were reviewed in approximately five-year intervals for the years 1938, 1951, 1965, 1973, 1981, 1986, 1998, 2003, and 2005. Copies of aerial photographs are provided in Appendix E.

SUMMARY OF AERIAL PHOTOGRAPHS REVIEWED	
Date (Scale)	Description
1938 (1" = 500')	The Site appears developed for industrial purposes with several large buildings that occupy the central portion of the Site. The northern portion of the Site appears to have several buildings along the railway that forms the northern boundary of the Site.
1951 (1" = 500')	The Site appears largely unchanged from the previous photograph.
1965 (1" = 500')	The Site appears largely unchanged from the previous photograph.
1967 (1" = 500')	Although the quality of this photograph is poor, the Site appears largely unchanged from the previous photograph.
1973 (1" = 500')	Although the quality of this photograph is poor, the Site appears largely unchanged from the previous photograph.
1981 (1" = 500')	An access road is observed along the western portion of the Site. The remaining portion of the Site appears largely unchanged from the previous photograph.
1986 (1" = 500')	Although the quality of this photograph is poor, the buildings that had lined the northern portion of the Site along the railway appear to have been demolished. The remaining portion of the Site appears largely unchanged from the previous photograph.
1998 (1" = 500')	The Site appears largely unchanged from the previous photograph.
2003 (1" = 500')	All buildings on the Site have been demolished with exception of one small rectangular building in the northwest corner of the Site. A foundation of a building and demolition debris piles also remain on the north-central portion of the Site. The rest of the Site appears to be dirt or grass-covered.
2005 (1" = 500')	The small rectangular building on the northwest portion of the Site and the building foundation on the north-central portion of the Site have been removed. The Site appears vacant and largely unimproved.

4.1.5 Historical Land Use Maps

4.1.5.1 Sanborn Fire Insurance Maps

Hull reviewed Sanborn fire insurance maps (Sanborns) in approximately five-year intervals for the years 1885, 1891, 1893, 1899, and 1917. A summary of the map review is included below. Copies of the maps are provided in Appendix F.

SUMMARY OF SITE OBSERVATIONS FROM SANBORNS	
Year	Site Land-Use
1885	South Bend Iron Works (Known as the Oliver Chilled Plow Works)
1891	South Bend Iron Works (Known as the Oliver Chilled Plow Works)
1893	South Bend Iron Works (Known as the Oliver Chilled Plow Works)
1899	South Bend Iron Works (Known as the Oliver Chilled Plow Works)
1917	Oliver Chilled Plow Works

SUMMARY OF ADJACENT PROPERTY OBSERVATIONS FROM SANBORNS				
Year	North	East	South	West
1885	Lake Shore & Michigan Southern Railroad	Residences	South Bend Iron Works property	South Bend Iron Works property
1891	Lake Shore & Michigan Southern Railroad	Residences	South Bend Iron Works property	South Bend Iron Works property
1893	Lake Shore & Michigan Southern Railroad	Not Shown	South Bend Iron Works property	South Bend Iron Works property
1899	Lake Shore & Michigan Southern Railroad	Residences	South Bend Iron Works property	South Bend Iron Works property
1917	Lake Shore & Michigan Southern Railroad	Not Shown	Oliver Chilled Plow Works property	Oliver Chilled Plow Works property

4.1.5.2 Historical Topographic Maps

Hull reviewed the only apparently available topographic map from 1980. A summary of the map review is included below. A copy of the map is provided in Appendix F.

SUMMARY OF SITE OBSERVATIONS FROM TOPOGRAPHIC MAPS	
Year	Site Land-Use
1980	Industrial buildings on-Site.

SUMMARY OF ADJACENT PROPERTY OBSERVATIONS FROM TOPOGRAPHIC MAPS				
Year	North	East	South	West
1980	Railroad Tracks	Industrial	Industrial	Not Shown

4.1.6 Summary of Historical Operations

A summary of significant historical events for the Site and historical usage based upon all lines of evidence examined by Hull is included below.

SUMMARY OF HISTORICAL EVENTS AND SITE USAGE		
Date(s)	<u>Site Use or Significant Historical Event</u>	Source
1885 - 1989	<u>Site operates as South Bend Iron Works / Oliver Chilled Plow Works/White Farm Equipment, manufacturing farm machinery and implements.</u>	Sanborns, Interviews, Aerials
2002	<i>City of South Bend acquires Site.</i>	Deeds
2003	<i>Site is devoid of any buildings or structures.</i>	Aerials
2005	<i>Retention pond appears in northwest corner of the Site.</i>	Aerials
2009	<u>Site vacant.</u>	Site Reconnaissance

4.2 Current Site Usage

The Site is currently owned by the City of South Bend. The Site is currently a vacant, grass-covered lot and is devoid of structures.

4.2.1 Utility Information

Electric Service:	AEP
Gas Service:	NIPSCO
Potable Water Service:	City of South Bend
Sewer Service:	City of South Bend

5.0 CLIENT-PROVIDED INFORMATION

5.1 Environmental Liens

Hull requested from the Client information concerning possible environmental liens associated with the Site. No indication of such liens was reported to Hull.

5.2 Specialized Knowledge

The Client provided Hull with a Phase I ESA completed for the entire Oliver Plow Works property by Envirocorp Services & Technology, Inc. (Envirocorp) in July 1998. The Phase I ESA identified 14 RECs, most of which are not currently applicable either due to demolition of structures, refutation through subsequent assessment and/or remedial activities, or the fact that they apply to different areas of the larger Oliver Plow Works site outside the confines of the Site. RECs identified by Hull or Envirocorp have been investigated and/or remediated through additional environmental activities as discussed in Section 6.1. Environmental records pertinent to this Phase I ESA and provided by the Client are summarized and referenced in the applicable sections of this report.

5.3 Valuation Reduction for Environmental Issues

The Client did not express any actual knowledge that the value of the Site is significantly less than the value of comparable properties.

5.4 Owner and Occupant Information

The Client indicated that the Site is owned by the City of South Bend, for the use and benefit of its Department of Redevelopment. No structures currently remain on the Site. Due to the amount of time that has passed since industrial operations ceased at the site (over 25 years ago), and the amount of time the Client has maintained ownership of the Site, Hull interviewed Ms. Ann Kolata with the City of South Bend Department of Community and Economic Development as part of this Phase I ESA. Pertinent information from the interview is included where applicable throughout this report.

5.5 Reason for Performing Phase I ESA

The purpose of this Phase I ESA is to evaluate potential RECs at the Site prior to selling the Site.

5.6 Other

The Client did not report to Hull other relevant information regarding RECs in connection with the Site.

6.0 ENVIRONMENTAL RECORDS REVIEW

6.1 Previous Studies

Since 1988, numerous environmental investigations and cleanup activities have been completed at the Site. A list of the ESA activities that have been completed at the Site or at the larger Oliver Plow Works site is provided below.

“Environmental Liabilities Assessment for the White Farm Equipment Facility, South Bend, Indiana,” August 1988, Roy F. Weston, Inc.

“Phase II Environmental Liabilities Assessment for the White Farm Equipment Facility, South Bend, Indiana,” January 1990, Roy F. Weston, Inc.

“Environmental Liabilities Assessment for the White Farm Equipment Facility, South Bend, Indiana,” January 1990, Roy F. Weston, Inc.

“Project Summary of Allied Products, South Bend, IN Facility,” late 1992, Chemical Waste Management Inc., ENRAC Division.

“Phase I Environmental Site Assessment, Oliver Plow Works,” September 1997, Envirocorp Services & Technology, Inc.

“Phase II Site Assessment, Former Oliver Plow Works,” December 1999, Envirocorp, Inc.

“Results of Borings in Former Foundry Area, Former Oliver Plow,” June 2002, Ken Herceg & Associates, Inc.

“Additional Phase II Site Assessment of the Former Oliver Plow Works (Hull Document #SBI018.200.0028),” December 2003, Hull & Associates, Inc.

“Letter Report Documenting the Additional Phase II Site Assessment Activities at the Former Oliver Plow Works Property (Hull Document #SBI020.100.0002)”. February 2005, Hull & Associates, Inc.

“Letter Report Documenting the Delineation Assessment Activities at the Former Oliver Plow Works Property (Area C) (Hull Document SBI028.100.0001)”. August 2005, Hull & Associates, Inc.

“Letter Report Additional Phase II ESA (Hull Document #SBI027.100.0001)”. September 2005, Hull & Associates, Inc.

“Post Remediation Pilot Study Report for Groundwater at the Former Oliver Plow Works VRP Site #6001202 (Hull Document #SBI046.400.0003)”. September 2008, Hull & Associates, Inc.

“Results of Soil Gas Sampling at Underground Pipe & Valve Parcel of Former Oliver Plow Works; South Bend, IN. E-mail Transmittal; May 13, 2009, Hull & Associates, Inc.

Based on review of this historical documentation, the following areas, as shown on Figure 2, are wholly or partially included within the Site:

Area 9 - This area is located on the northern portion of the Site. This area was a paved parking area north of the building complex. It was used as warehouse space since the 1880s. Barrels of waste were at one time staged in the warehouse. Potential COCs identified during previous investigations included SVOCs, VOCs and metals.

Area 16 - This area is located in the north portion of Building #35 and is the location of former PCB-containing transformers. Potential COCs identified during previous investigations included SVOCs, VOCs, and PCBs.

Area 20 - This area is located in the western portion of the Site to the west of Building #35 in the area of a former loading dock. During demolition activities, discolored soils were encountered in this area. Potential COCs identified during previous investigations included VOCs and metals.

Area 23 - This area is located in the central portion of the Site and was an area of discolored subsurface soils that were discovered during installation of on-site utilities. These discolored soils were removed during demolition and/or redevelopment activities. Potential COCs identified during previous investigations included VOCs and metals.

Although remedial activities have been completed to the extent practicable at various locations across the Site, certain groundwater, soil, and soil gas sampling locations where remedial activities have not occurred remain at the Site. The locations of all sampling points where IDEM Risk Integrated System of Closure (RISC) Commercial/Industrial Default Closure Levels (IDCLs) are exceeded have been conveyed to The 1100 Corporation and the SBA. It is Hull's understanding that the City is indemnifying The 1100 Corporation and the SBA from liability arising from the presence of COCs at concentrations exceeding IDEM RISC IDCLs.

6.2 Physical Setting Source(s)

6.2.1 Regional Geology and Hydrogeology

The Site is located inside the limits of the City of South Bend, in St. Joseph County, Indiana. The elevation of the Site is approximately 718 feet above mean sea level with a general slope to the north-northeast. The Site is located along the southern edge of the Michigan Basin and northeast of the Kankakee Arch that separates the Illinois and Michigan Basins. The surface and near-surface geology is part of the Kankakee Lowland. This area is characterized by fine-grained Holocene alluvium overlying the outwash sand and gravel deposit, which in turn overlies lacustrine silty clay materials. These unconsolidated materials are approximately 20 to 400 ft. thick, overlying the Devonian Age Ellsworth Shale. The Ellsworth Shale is described as

predominantly green marine shale.

Review of the well logs in the vicinity of the Site indicates that the St. Joseph Aquifer System is primarily composed of fine to medium sand with layers of sand and gravel and silty clay. In local areas, the presence of the silty clay layer may have created perched groundwater conditions. These granular deposits range in thickness from 60 to 175 ft with the thickness primarily being controlled by the topography. Groundwater is typically encountered at depths ranging from 30 to 75 ft. below ground surface (bgs). The regional groundwater flow within the aquifer system is generally to the north-northeast at an approximate hydraulic gradient of 0.005 ft/ft. The St. Joseph River appears to be the local discharge area for groundwater. Recharge to the aquifer system is primarily through the vertical percolation of the rain through the highly permeable subsurface.

A copy of the St. Joseph County soil survey, prepared by the U.S. Department of Agriculture was reviewed for this Phase I ESA. The soils map indicates that Urban land – Gilford complex, 0 to 1 percent slopes, is the predominant soil type at the Site. In general, this soil type is poorly drained and consists of loam over sandy outwash.

6.2.2 Indiana Department of Natural Resources Oil and Gas Well Log Information

Hull conducted a review of the Indiana Geological Survey's Petroleum Database Management System. Data retrieved indicate that there are no oil or gas wells located within 0.5 mile of the Site (http://129.79.145.7/arcims/statewide_mxd/index.html). A copy of the oil and gas well map is included as Appendix G.

6.2.3 Indiana Department of Natural Resources Water Well Log Information

Hull conducted a review of the Indiana Department of Natural Resources Water Well Record Database to obtain copies of logs for private water wells, public water wells, and monitoring wells documented within 0.5 mile of the Site. The Indiana Geological Survey's geographic information system (GIS) data layer 'INDR Water Wells' indicates that there is one well located within 0.5 mile of the Site (http://129.79.145.7/arcims/statewide_mxd/index.html). The well is located approximately 0.2 mile southwest of the Site. The well log indicates that soils generally consist of sand and gravel till to 44 feet below ground surface (bgs). The presence of this water well in the Site vicinity is not anticipated to represent an environmental concern for the Site. A copy of the water well map is included as Appendix H.

6.3 Federal, State and Tribal Environmental Records

An environmental database report generated by FirstSearch was used to access environmental records for this report. The proximity of various listed facilities was reviewed to identify the potential affect, if any, that these facilities may have on the Site. The databases searched included those specified by ASTM E 1527-05 as well as several additional federal and state databases.

FirstSearch contacts government agencies to receive updated records on a monthly or quarterly basis, depending on the database. As a result, facilities that were recently added to the list, and therefore not identified by FirstSearch, may exist within the specified search distance. FirstSearch has verified that it updates its database every 90 days or within 90 of the last agency update. A copy of the report by FirstSearch is included in Appendix I.

In addition to the facilities identified in the FirstSearch report, FirstSearch provides a list of orphan facilities. These facilities, which are listed on one or more databases, do not have enough address information to be specifically located by FirstSearch. A summary of the orphan facilities is presented below and orphan facilities identified within their respective search radii of the Site are discussed in the applicable section(s) below.

SUMMARY OF ORPHAN FACILITIES			
Orphan Facility Name and Address (IF AVAILABLE)	Location Relative to Site	Applicable List	Within Applicable Radius
South Bend Facility 3702 E Sample Street South Bend, IN 46621	>1.0 mile SW	UST	No
Grand Trunk Western RR South Bend Yard South Bend, IN 46600	0.79 mile SW	LUST	No

FID 269 South Bend, IN	>1.0 mile S	LUST	No
Studebaker / Oliver Areas A,B,C Sample Street South Bend, IN	SITE	OTHER VCP	Yes
529 Colfax Gas Station 529 E Colfax Street South Bend, IN 46601	>1.0 mile NE	BROWNFIELD	No
Trans-Truck ¼ Lafayette and Western Avenue South Bend, IN	0.66 mile NE	SPILLS	No
Design Pkg, LLC / Transwestern 700 S Lafayette St South Bend, IN 46601	0.65 mile SE	BROWNFIELD	No
Studebaker Corridor 1010 / 1100 Prairie South Bend, IN 46601	0.55 mile SE	BROWNFIELD	No
Western Avenue Tower 3115 Western Avenue South Bend, IN 46619	>1.0 mile NE	BROWNFIELD	No
Bureau of Indian Affairs IN 46601	Unknown	TRIBAL LAND	Unknown

Western and Chapin Lot 805 Western Avenue South Bend, IN 46601	0.22 mile NE	FED IC / EC	Yes
Shell Oil South Bend 5307 Western Avenue South Bend, IN 46619	>1.0 mile NE	LUST SPILLS	No
Ritchard Brothers Dump Fillmore/Oak to Pine South Bend, IN 46619	> 1.0 mile NW	NFRAP	No
Individual 1735 Prairie Rd South Bend, IN	0.95 mile SW	SPILLS	No
Individual 57290 Pineview Dr South Bend, IN	> 1.0 mile	SPILLS	No
Leaking Underground Tank 1217 S Walnut Street South Bend, IN	0.58 mile SW	SPILLS	No
Commercial South Prairie Avenue South Bend, IN	~0.40 mile SE	SPILLS	No
Norfolk Southern Railroad South Bend, IN	0.83 mile SW	ERNS	No

Unknown Southport Road South Bend, IN	> 1.0 mile NE	SPILLS	No
Bradberry Brothers Site 21750 Johnson Road South Bend, IN 46619	>1.0 mile SW	NFRAP	No
AT&T South Bend 222 S Scott South Bend, IN 46625	0.47 mile NW	OTHER	No
St. Joseph County Landfill 1 South Bend, IN 46619	> 1.0 mile SW	NFRAP	No
Tree Burning Site 1 mile S of Chamberlain Lake South Bend, IN	> 1.0 mile SW	NFRAP	No
Trans-Truck West Imagineering 1302 Sample Street South Bend, IN	0.34 mile SW	SPILLS	No
Kroger Store 901 4526 Western Avenue South Bend, IN 46619	> 1.0 mile NW	RCRA Generator	No
Unknown Sample Street South Bend, IN	0.26 mile S	SPILLS	No

Trans-Truck Chaplin and Sample St South Bend, IN 46619	0.34 mile SW	SPILLS	No
Area West of Bendix Oil Tank Linden Avenue South Bend, IN 46619	> 1.0 mile NW	NFRAP	No

The Site is contained within Oliver Area C, and this area is identified as an orphan facility in an active Voluntary Cleanup Program (VCP). The FirstSearch report indicates "VCP" but the database does not differentiate between different states' voluntary programs, which in the case of Indiana is the VRP as previously mentioned. The fact that the facility is active in the Indiana VRP constitutes a REC in this Phase I ESA.

An exact location for the Bureau of Indian Affairs site could not be determined. The FirstSearch report gives no information concerning the property other than the fact that there is Indian tribal land located within the same zip code as the Site.

The Western and Chapin Lot is located at the northwest corner of Western Avenue and Chapin Street and is currently listed as a Brownfield by the U.S. EPA. The lot formerly housed a commercial service station and is currently vacant. The facility is located down- or cross-gradient from the Site and is therefore unlikely to adversely affect the Site.

ENVIRONMENTAL DATABASE SEARCH RESULTS: ON-SITE FINDINGS				
Database	Name and Address	Database Map ID	Database Information	REC?
FED IC/EC	Former Oliver Plow Works 701 S Chapin Street South Bend, IN 46601	1	EPA Brownfield	Yes
SPILLS	Industrial 701 S Chapin Street South Bend, IN 46601	1	One gallon of transformer oil was spilled in October 1991.	No
UST	White Farm Equipment Division of ALLI PR 701 Chapin Street South Bend, IN 46621	1	(1) 10,500-gallon tank Permanently out of service	No
VCP	Oliver Plow Works 533 S Chapin Street South Bend, IN 46601	3	A Voluntary Remediation Agreement (VRA) has been signed and the Site is active in the Voluntary Cleanup Program.	Yes
OTHER	Oliver Plow Works 533 S Chapin Street South Bend, IN 46601	3	A Voluntary Remediation Agreement (VRA) has been signed and the Site is active in the Voluntary Cleanup Program.	Yes
RCRA Generator	Oliver Plow Works 533 S Chapin Street South Bend, IN 46601	3	Large quantity generator (LGN). One written informal violation issued in September 2002. Resolved in May 2003.	No

Hull is aware that the Site is apart of the larger former Oliver Plow facility and is assigned VRP # 6001202 (surface and subsurface soils) and VRP # 6030904 (groundwater). Hull is also aware that the Site is currently undergoing assessment and/or remediation activities and that concentrations of certain COCs in soil, groundwater, and soil gas exceed IDEM RISC IDCLs. This constitutes a REC in this Phase I ESA.

ENVIRONMENTAL DATABASE SEARCH RESULTS: OFF-SITE FINDINGS						
Database	Name and Address	Database Map ID	Location Relative to Site	Anticipated Groundwater Flow Direction	Database Information	REC?
OTHER	South Bend Pop 430 S Arnold Street South Bend, IN 46619	2	0.04 mile NW	Northeast	Community Right-To-Know facility. Lead and sulfuric acid.	No
OTHER	GW Berkheimer Co. 612 Chapin Street South Bend, IN 46601	4	0.07 mile SE	Northeast	Community Right-To-Know facility. Chlorodifluoromethane.	No
USTs	G W Berkheimer Co. 612 Chapin Street South Bend, IN 46601	4	0.07 mile SE	Northeast	(1) 1,000-gallon tank Permanently out of service.	No
BROWNFIELD	746 Arnold Street South Bend, IN 46601	5	0.08 mile SW	Northeast	Active Brownfield.	No
FED IC / EC	Former Pentecostal Church 1107 W Western Ave South Bend, IN 46601	6	0.10 mile NE	Northeast	Active Brownfield. Phase I ESA conducted in June 2001.	No
FED IC / EC	Dominiack Facility 1127 W Western Ave South Bend, IN 46601	7	0.10 mile NE	Northeast	Active Brownfield. Phase I ESA conducted in June 2001.	No
OTHER	Try Twice Exterminating 1223 W Western Ave South Bend	8	0.12 mile NW	Northeast	No information provided.	No
SPIILLS	Individual 617 S Walnut Street South Bend, IN 46619	9	0.16 mile NW	Northeast	Five gallons of heating oil spilled. Spill not contained.	No
USTs	Model Coverall Service	10	0.18 mile SE	Northeast	(1) 8,000-gallon tank Permanently out of service.	No

ENVIRONMENTAL DATABASE SEARCH RESULTS: OFF-SITE FINDINGS						
Database	Name and Address	Database Map ID	Location Relative to Site	Anticipated Groundwater Flow Direction	Database Information	REC?
LUST USTs	United Parcel Service 607 S Scott Street South Bend, IN 46601	11	0.18 mile SE	Northeast	(1) 10,000-gallon tank (2) 6,000-gallon tanks (1) 550-gallon tank All tanks permanently out of service.	No
USTs	United Beverage 840 S Prairie Ave South Bend, IN 46625	12	0.20 mile SE	Northeast	(2) 10,000-gallon tanks (1) 8,000-gallon tank All tanks permanently out of service.	No
USTs	Mechanics Laundry 835 Prairie Ave South Bend, IN 46625	13	0.20 mile SE	Northeast	(1) 6,000-gallon tank Unregulated.	No
VCP	Mechanics Laundry 835 Prairie Ave South Bend, IN 46625	13	0.20 mile SE	Northeast	This facility is active in the Voluntary Remediation Program.	No
RCRA Generator	MLS Liquidating Trust 835 Prairie Ave South Bend, 46601	13	0.20 mile SE	Northeast	Small Quantity Generator (SGN) Six violations, all appear to be recordkeeping violations. Resolved in August 2002.	No
RCRA Treatment, Storage, and Disposal (TSD)	MEI-IN 604 S Scott Street South Bend, IN 46601	14	0.21 mile SE	Northeast	Numerous violations reported. Subject to corrective action.	No
NFRAP	Industrial Fuels and Resources Chem. 604 S. Scott Street South Bend, IN 46626	14	0.21 mile SE	Northeast	No further remediation action planned: December 1988.	No
SPILLS	Trans-Truck 604 S Scott Street South Bend, IN 46601	14	0.21 mile SE	Northeast	Ammonia base solvent, polypropylene filters, xylene, toluene spilled in March 1997. Spill contained.	No

ENVIRONMENTAL DATABASE SEARCH RESULTS: OFF-SITE FINDINGS						
Database	Name and Address	Database Map ID	Location Relative to Site	Anticipated Groundwater Flow Direction	Database Information	REC?
RCRA Corrective Action	MEI-IN 604 S Scott Street South Bend, IN 46601	14	0.21 mile SE	Northeast	Subject to corrective action as of November 2008.	No
ERNS	Industrial Fuel Resources 604 S Scott Street South Bend, IN 46601	14	0.21 mile SE	Northeast	Tractor trailer containing paint filters, resin, and rags caught fire in January 1998.	No.
RCRA Generator	Environmental Services of America-IN, Inc. 604 S. Scott Street South Bend, IN 46601	14	0.21 mile SE	Northeast	Large Quantity Generator. No other information available.	No
ERNS	Industrial Fuel Resource 604 S. Scott Street South Bend, IN 46601	14	0.21 mile SE	Northeast	20-gallons of D and F listed hazardous material was released on asphalt inside of the facility.	No
SPILLS	Trans-Pipeline 604 S. Scott Street South Bend, IN 46601	14	0.21 mile SE	Northeast	Unknown amount of waste oil spilled from a pipeline in June 1999. Spill not contained.	No
SPILLS	Commercial 604 S. Scott Street	14	0.21 mile SE	Northeast	One pound of mercaptan released into the air in June 1992. Release not contained.	No
SPILLS	Industrial 604 S. Scott Street South Bend, IN 46601	14	0.21 mile SE	Northeast	Unknown hazardous material released into the air in June 1995. Release not contained.	No
SPILLS	Industrial 604 S. Scott Street South Bend, IN 46601	14	0.21 mile SE	Northeast	200-gallons of ethyl mercaptan released in March 1992. Spill not contained.	No
SPILLS	Industrial 604 S. Scott Street South Bend, IN 46601	14	0.21 mile SE	Northeast	20-gallons of fuel blend waste spilled in February 1993. Spill contained.	No

ENVIRONMENTAL DATABASE SEARCH RESULTS: OFF-SITE FINDINGS						
Database	Name and Address	Database Map ID	Location Relative to Site	Anticipated Groundwater Flow Direction	Database Information	REC?
ERNS	Env. Services of America 604 S. Scott Street South Bend, IN 46601	14	0.21 mile SE	Northeast	Pipeline related release of 5 gallons of waste oil. Surface spill cleaned, contaminated soils excavated.	No
RCRA Generator	South Bend City of Equipment Services 1045 W. Sample St. South Bend, IN 46619	15	0.23 mile SW	Northeast	Small quantity generator. No violations reported.	No
OTHER	Equipment Services 1045 W. Sample St. South Bend, IN 46601	15	0.23 mile SW	Northeast	Community Right-To-Know facility.	No
SPILLS	Commercial 1011 W. Sample St. South Bend, IN 46619	16	0.23 mile SW	Northeast	30 gallons of diesel fuel spilled in June 2005. Status unknown.	No
UST	Hill Truck Sales, Inc. 1011 W. Sample St. South Bend, IN 46619	16	0.23 mile SW	Northeast	(3) 1,000-gallon tanks (2) 500-gallon tanks All permanently out of service.	No
RCRA Generator	Hill Truck Sales, Inc. 1011 W. Sample St. South Bend, IN 46619	16	0.23 mile SW	Northeast	Small quantity generator. Several violations reported.	No
UST LUST	Raitt Corporation 815 W. Sample St. South Bend, IN 46625	17	0.23 mile SE	Northeast	(2) 10,000-gallon tanks (1) 6,000-gallon tank (1) 3,000-gallon tank All permanently out of service. Facility has received a No Further Action (NFA) status.	No
UST LUST	Central Transport 1040 W. Sample St. South Bend, IN 46619	18	0.24 mile SW	Northeast	(3) 5,000-gallon tanks Two tanks are permanently out of service, one tank is currently in use. Facility has received NFA status.	No

ENVIRONMENTAL DATABASE SEARCH RESULTS: OFF-SITE FINDINGS						
Database	Name and Address	Database Map ID	Location Relative to Site	Anticipated Groundwater Flow Direction	Database Information	REC?
RCRA Generator	GNB Inc. 730 Prairie Avenue South Bend, IN 46601	19	0.24 mile SE	Northeast	Large quantity generator. No violations reported.	No
RCRA Generator	Studebaker Bldg. 69 730 United Drive South Bend, IN 46601	19	0.24 mile SE	Northeast	Small quantity generator. One violation reported in January 2001: Generator General Requirements.	No
SPILLS	Other 730 United Drive South Bend, IN 46601	19	0.24 mile SE	Northeast	Unknown amount of gasoline spilled.	No
SPILLS	Trans – RR 628 W. South Street South Bend, IN 46625	20	0.24 mile SE	Northeast	75 gallons of diesel fuel spilled in August 1990. Spill contained.	No
RCRA Generator	Ideal Consolidated 806 W. Sample Street South Bend, IN 46601	21	0.24 mile SE	Northeast	Small quantity generator. No violations reported.	No
VCP	Studebaker Area A Sample & Prairie St. South Bend, IN 46601	22	0.25 mile SE	Northeast	Facility is active in the Voluntary Remediation Program.	No
SPILLS	Industrial Sample & Chapin St. South Bend, IN	22	0.25 mile SE	Northeast	Unknown amount of Chromium Waste spilled in October 2002. No other information provided.	No
UST	South Bend Scrap & Processing 1120 W. Sample St. South Bend, IN 46680	23	0.25 mile SW	Northeast	(1) 20,000-gallon tank (1) 10,000-gallon tank Both currently in use.	No

ENVIRONMENTAL DATABASE SEARCH RESULTS: OFF-SITE FINDINGS						
Database	Name and Address	Database Map ID	Location Relative to Site	Anticipated Groundwater Flow Direction	Database Information	REC?
LUST	Municipal Services Facility 701 W. Sample St. South Bend, IN 46625	24	0.29 mile SE	Northeast	(1) 20,000-gallon tank (in use) (4) 12,000-gallon tanks* (7) 10,000-gallon tanks* (1) 5,000-gallon tank* (1) 1,000-gallon tank* * Permanently out of service. Facility issued NFA status.	No
VCP	Studebaker Area B 701 W. Sample St. South Bend, IN	24	0.29 mile SE	Northeast	Facility active in Voluntary Cleanup Program	No
LUST	Vacant Property 202 S. Chapin St. South Bend, IN 46601	25	0.29 mile NE	Northeast	(1) 6,000-gallon tank (1) 2,000-gallon tank (2) 1,000-gallon tanks All tanks permanently out of service. Facility issued NFA status.	No
LUST	American Hi-Lift (Vacant) 828 Kerr St. South Bend, IN 46601	26	0.31 mile SE	Northeast	(2) 2,000-gallon tanks All tanks permanently out of service. Facility issued NFA status.	No
LUST	AT&T 222 S. Scott St. South Bend, IN 46601	27	0.32 mile NE	Northeast	(2) 20,000-gallon tanks (1) 10,000-gallon tank All tanks permanently out of service. Facility issued NFA status.	No

ENVIRONMENTAL DATABASE SEARCH RESULTS: OFF-SITE FINDINGS						
Database	Name and Address	Database Map ID	Location Relative to Site	Anticipated Groundwater Flow Direction	Database Information	REC?
LUST	Harmon Glass Co. 502 W. Western Ave. South Bend, IN 46614	28	0.34 mile NE	Northeast	(3) 8,000-gallon tanks (1) 500-gallon tank (1) unknown capacity tank All tanks permanently out of service. Facility issued NFA status.	No
LUST	Vacant Lot 1154 W. Washington Street South Bend, IN 46601	29	0.37 mile NW	Northeast	(2) 6,000-gallon tanks (1) 2,000-gallon tank All tanks permanently out of service. Facility issued NFA status.	No
LUST	Oil Express, Inc. 1520 N. Washington South Bend, IN 46628	30	0.44 mile NW	Northeast	(1) 10,000-gallon tank (1) 4,000-gallon tank (1) 1,000-gallon tank All tanks permanently out of service. Facility issued NFA status.	No
LUST	Gates Chevrolet Corp (Service) 333 W. Western Ave. South Bend, IN 46601	31	0.45 mile NE	Northeast	(1) 500-gallon tank Tank permanently out of service. Facility issued NFA status.	No
CERCLIS	South Bend Lathe 400 W. Sample St. South Bend, IN 46601	32	0.46 mile SE	Northeaast	Abandoned manufacturing facility. EPA-financed cleanup in August 2007. Status unknown.	No
CERCLIS	Avanti 765 S. Lafayette Blvd. South Bend, IN 46601	33	0.47 mile SE	Northeast	Site issued low priority status. Current status unknown.	No

ENVIRONMENTAL DATABASE SEARCH RESULTS: OFF-SITE FINDINGS						
Database	Name and Address	Database Map ID	Location Relative to Site	Anticipated Groundwater Flow Direction	Database Information	REC?
STATE	Avanti Industrial Unknown South Bend, IN	33	0.47 mile SE	Northeast	Remedial investigations indicate contamination in groundwater from volatile organic compounds. Remedial actions are ongoing.	No
LUST	Circle Lumber Co. 1212 S. Walnut St. South Bend, IN 46619	34	0.49 mile SW	Northeast	(1) 1,000-gallon tank Facility issued NFA status.	No
LUST	Old Studebaker 123 Studebaker St. South Bend, IN 46210	35	0.50 mile NW	Northeast	(2) 5,000-gallon tanks Both tanks are permanently out of service. Facility is active in LUST program.	No
BROWNFIELD	Lock Joint Tube 1217 S. Walnut St. South Bend, IN 46601	36	0.50 mile SW	Northeast	Active Brownfield as of February 2009.	No
NFRAP	Kokoku Wire Industries Corp. 1217 S. Walnut St. South Bend, IN 46619	36	0.50 mile SW	Northeast	No Further Remedial Action Planned.	No
STATE	Allied Products 601 W. Broadway St. South Bend, IN 46601	37	0.69 mile SE	Northeast	Facility is listed in the Voluntary Remediation Program.	No
RCRA COR	Safety Kleen Systems, Inc. 2217 Western Ave. South Bend, IN 46628	38	0.71 mile NW	Northeast	Large Quantity Generator. Subject to Corrective Action.	No
STATE	O'Brien Corporation Unknown South Bend, IN 46628	39	0.72 mile NW	Northeast	Facility is listed in the Voluntary Remediation Program.	No

ENVIRONMENTAL DATABASE SEARCH RESULTS: OFF-SITE FINDINGS						
Database	Name and Address	Database Map ID	Location Relative to Site	Anticipated Groundwater Flow Direction	Database Information	REC?
STATE	Whiteford Sales and Service Unknown South Bend, IN 46619	40	0.73 mile SW	Northeast	Facility is listed as a Superfund Site.	No
RCRA COR	Ashland Distribution Company 1817 W. Indiana Ave. South Bend, IN 46613	41	0.90 mile SW	Northeast	Large Quantity Generator. Subject to Corrective Action.	No

6.4 Local Environmental Records

6.4.1 Local Health Department

Health Department: St. Joseph County Health Department

Issues Identified: A response has not yet been received from the health department. If a response is received by the time the report is finalized, the response will be summarized in the final report. Otherwise, a letter addendum to the final report will be issued if a response indicates a concern for the Site.

Correspondence with the health department is included in Appendix J.

6.4.2 Local Emergency Management Agency (EMA)

County EMA: St. Joseph Emergency Management Agency

Issues Identified: A response has not yet been received from the EMA. If a response is received by the time the report is finalized, the response will be summarized in the final report. Otherwise, a letter addendum to the final report will be issued if a response indicates a concern for the Site.

Correspondence with the EMA is included in Appendix J.

6.4.3 Local Fire Department

Fire Department: South Bend Fire Department

Issues Identified: Ms. Pam Mathews with the South Bend Fire Department responded that their records indicated that no hazardous incidents have occurred at the Site.

Correspondence with the fire department is included in Appendix J.

7.0 SITE RECONNAISSANCE

7.1 General

On June 1, 2009, a representative of Hull performed a reconnaissance of the Site to visually assess the Site and to identify RECs. A Scope of Work for the Site reconnaissance is included in the proposal, presented in Appendix A. A layout of the Site is presented on Figure 2. Site photographs are located in Appendix B. A Site plan with photo locators is included as Figure 3.

7.1.1 Hazardous Substances and Petroleum Products

The Site is currently a vacant, grassy lot with no structures currently occupying the Site. No evidence of hazardous substances or petroleum products was observed during the Site reconnaissance.

7.1.2 Solid and Hazardous Waste Generation, Storage, and Disposal

No evidence of solid and hazardous waste generation, storage, or disposal was observed during the Site reconnaissance.

7.1.3 Underground Storage Tanks (USTs)

USTs present: No.

Evidence of historic USTs: No.

7.1.4 Aboveground Storage Tanks (ASTs)

ASTs present: No.

Evidence of historic ASTs: No.

7.1.5 Polychlorinated Biphenyls (PCBs)

Potential PCB-bearing equipment observed: No.

7.1.6 Wastewater and Stormwater

Prior to the cessation of manufacturing activities, any sanitary waste water generated is presumed to have been discharged directly to the City of South Bend sewer system. Currently, the only wastewater at the Site is composed of storm water runoff. The Site is primarily flat, so large volumes of storm water runoff would likely pond or puddle on the Site prior to infiltrating, or would flow to the storm water detention basin west of the Site. If sufficient water were present

to flow across the Site, it would likely run into storm drains located along Oliver Plow Court, Ford Street, or Grace Street. Discharge into these drains would be discharged directly into the City of South Bend's sewer system.

7.1.7 Pits, Ponds, Lagoons

No pits, ponds, or lagoons were observed on the Site. As stated above, a large storm water detention basin was observed west of the Site.

7.1.8 Stressed Vegetation and Stained Pavement

No stressed vegetation or stained pavement were observed on the Site during the Site reconnaissance.

7.1.9 Odors

No strong, pungent, or noxious odors were apparent during the Site reconnaissance.

7.1.10 Pools of Liquid

No standing surface water or sumps containing liquids likely to be hazardous substances or petroleum products were observed on the Site.

7.1.11 Drains and Sumps

No drains or sumps were observed during the Site reconnaissance.

7.1.12 Wells

Seven monitoring wells were observed during the Site reconnaissance. The monitoring wells are associated with the prior investigations presented in Section 6.1. The presence of environmental monitoring wells on the Site constitutes a REC in this Phase I ESA.

7.1.13 Septic Systems

No evidence of septic systems, either current or historic, was observed on the Site.

7.1.14 Other

No other items were included as part of this assessment.

8.0 FINDINGS AND OPINION

Hull performed a Phase I ESA for the Site located at the northwest portion of the former Oliver Plow Works site located at 533 S Chapin Street in South Bend, St. Joseph County, Indiana. The Site is specifically located northwest of the cul-de-sac of Oliver Plow Court and has not yet been assigned a street address; the location of the Site is shown on Figure 1. The assessment was conducted during May and June 2009 to evaluate the presence of RECs from current and past operations associated with the Site and was prepared in general accordance with the ASTM Standard E 1527-05 *Standard Practice for Environmental Site Assessments: Phase I Environmental Site Assessment Process*. The assessment was based on information gained by qualified Hull personnel from a review of public documents, files, photographs and maps; correspondence with regulatory agencies; a review of an environmental regulatory database search report; interviews with local government officials; and a reconnaissance of the Site.

A description of the physical setting of the Site, background historical information for the Site and the findings obtained through the review of environmental records are presented in Sections 3.0, 4.0 and 6.0. A description of the Site investigation, including the Site reconnaissance, is presented in Section 7.0.

According to records maintained by the St. Joseph County Auditor, the City of South Bend currently owns the Site.

The Site is contained within Oliver Area C, and this area is identified as an active site in the Indiana VRP. The fact that the facility is active in the Indiana VRP constitutes a REC in this Phase I ESA.

Hull is aware that the Site is apart of the larger former Oliver Plow facility and was assigned VRP # 6001202 (surface and subsurface soils) and VRP # 6030904 (groundwater). Hull is also aware that the Site is currently undergoing assessment and/or remediation activities and that concentrations of certain COCs in soil, groundwater, and soil gas exceed IDEM RISC IDCLs. This constitutes a REC in this Phase I ESA.

Seven monitoring wells were observed during the Site reconnaissance. The monitoring wells are associated with the prior investigations presented in Section 6.1. The presence of environmental monitoring wells on the Site constitutes a REC in this Phase I ESA.

9.0 SIGNIFICANT DATA GAPS

No significant data gaps were identified that affected the ability to identify RECs.

10.0 CONCLUSIONS

Hull has performed this Phase I ESA in general accordance with the scope and limitations of ASTM Practice E 1527-05 of the northwest parcel of the Oliver Industrial Park, the Site. Any exceptions to, or deletions from, this practice are described in Section 11 of this report. This assessment has revealed no evidence of RECs in connection with the Site except for the following:

1. The Site is contained within Oliver Area C, and this area is identified as an active site in the Indiana VRP. The fact that the facility is active in the Indiana VRP constitutes a REC in this Phase I ESA.;
2. Hull is aware that the Site is apart of the larger former Oliver Plow facility and was assigned VRP # 6001202 (surface and subsurface soils) and VRP # 6030904 (groundwater). Hull is also aware that the Site is currently undergoing assessment and/or remediation activities and that concentrations of certain COCs in soil, groundwater, and soil gas exceed IDEM RISC IDCLs. This constitutes a REC in this Phase I ESA; and
3. Seven monitoring wells were observed during the Site reconnaissance. The monitoring wells are associated with the prior investigations presented in Section 6.1. The presence of environmental monitoring wells on the Site constitutes a REC in this Phase I ESA.

11.0 DEVIATIONS

The assessment was conducted to evaluate the presence of RECs from current and past operations associated with the Site and was generally consistent with the ASTM Standard E 1527-05, *Standard Practice for Environmental Site Assessments: Phase I Environmental Site Assessment Process*. No deviations from this standard occurred during this project.

12.0 REFERENCES

A variety of technical documents and publications were referred to during the course of this project. Some of the references consulted are presented below. Referenced documents and publications may or may not have been reviewed in their entirety. The guidelines and procedures presented in the documents and publications referenced have not been strictly adhered to unless stated otherwise.

American Society for Testing and Materials. *E 1527-05 Environmental Site Assessments: Standard Practice for Environmental Site Assessments: Phase I Environmental Site Assessment Process*. 2005.

Envirocorp Services and Technology, Inc. *Phase I Environmental Site Assessment Oliver Plow Works (Vacant)*. July 1998.

City of South Bend Fire Department. *Written Correspondence*. May 2009.

City of South Bend, Indiana. *The City of South Bend Zoning Ordinance*. May 2009.

FirstSearch Technology Corporation, *Topographic Maps*. 1980.

FirstSearch Technology Corporation, *Environmental FirstSearch™ Report*. May 2009.

Hull and Associates, Inc. *Remediation Work Plan for Soils at the Former Oliver Plow Works*. April 2004.

Indiana Department of Environmental Management, Virtual File Cabinet.
<http://12.186.81.89/Pages/Public/Search.aspx>. May 2009.

Indiana Department of Natural Resources. *Water Well Location Data*.
http://129.79.145.7/arcims/statewide_mxd/index.html. May 2009.

Indiana Geological Survey. *Petroleum Database Management System*
http://129.79.145.7/arcims/statewide_mxd/index.html. May 2009.

Natural Resources Conservation Service. *Web Soil Survey*,
<http://websoilsurvey.nrcs.usda.gov/app/>. May 2009.

St. Joseph County Emergency Preparedness Division. *Written Correspondence*. May 2009.

St. Joseph County Recorder's Office. *Deeds*.

St. Joseph County Health Department. *Written Correspondence*. May 2009.

13.0 SIGNATURES OF ENVIRONMENTAL PROFESSIONALS

We declare that, to the best of our professional knowledge and belief, we meet the definition of Environmental Professional as defined in §312.10 of 40 CFR 312 and we have the specific qualifications based on education, training, and experience to assess a property of the nature, history, and setting of the Site. We have developed and performed the all appropriate inquiries in conformance with the standards and practices set forth in 40 CFR Part 312. Copies of our résumés showing pertinent qualifications are presented in Appendix K.

Prepared by:



J. Casey McFall
Scientist I

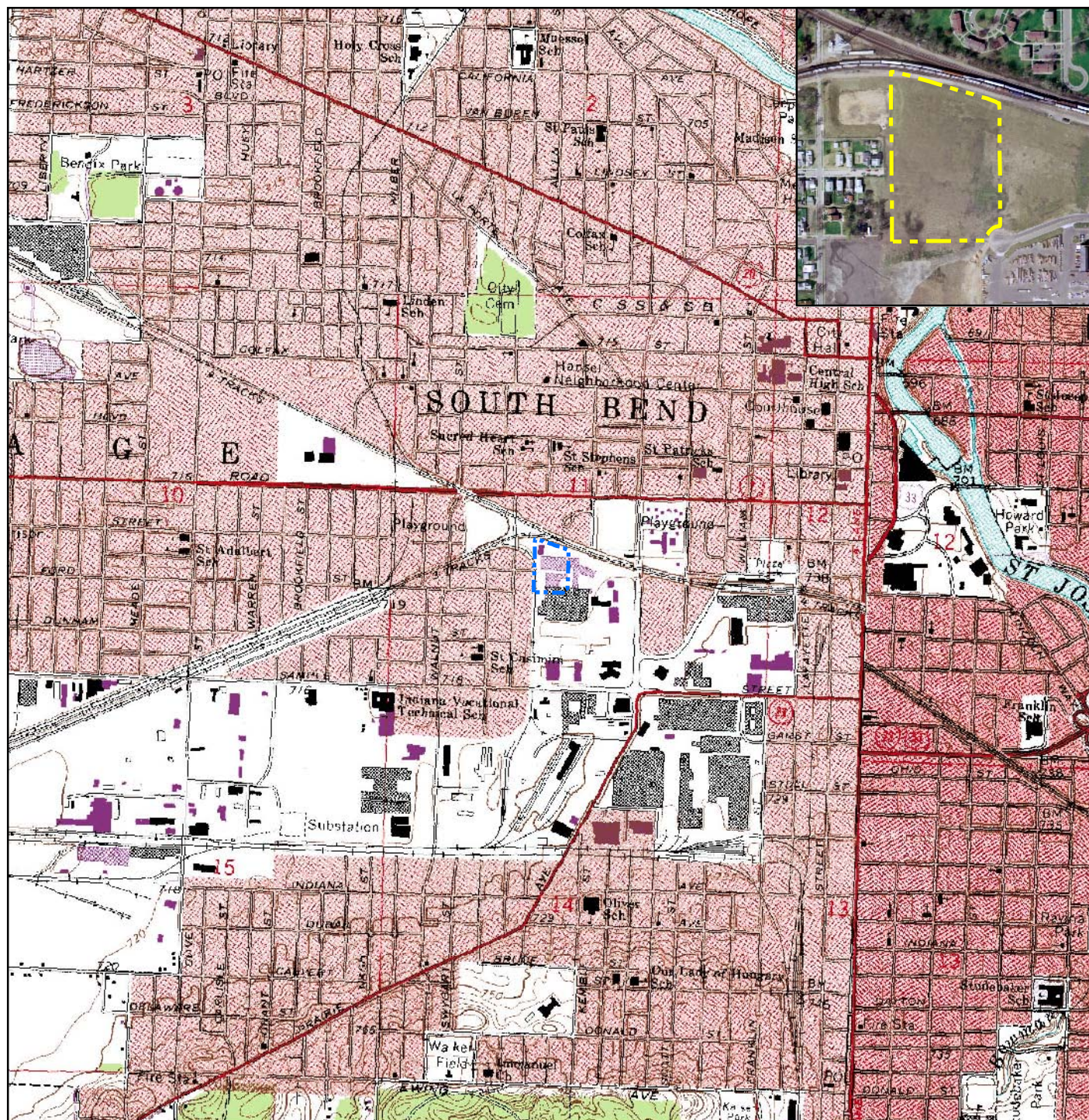
Reviewed by:



Douglas G. Stuart, CHMM
Senior Project Manager

Date: June 2009

FIGURES



Quadrangle Location

Legend



Project Boundary

Source: The topographic map was obtained from the Terraserver website, <http://terraserver-usa.net>. Quadrangle name: South Bend West, Indiana and South Bend East, Indiana, revised in 1977, published in 1981, and photo revised July 01, 1995.

The aerial photo in the inset was acquired from the National Map Seamless Server website, <http://seamless.usgs.gov>. Aerial photography dated April 2005.

0 500 1,000 2,000 Feet
1:24,000



Hull
& associates, inc.

6397 Emerald Parkway
Suite #200
Dublin, Ohio 43016
© 2009, Hull & Associates, Inc.

Phone: (614) 793-8777
Fax: (614) 793-9070
www.hullinc.com

Phase I Environmental Site Assessment
Underground Pipe & Valve Site

Site Location Map

533 S Chapin Street
South Bend, St. Joseph County, Indiana

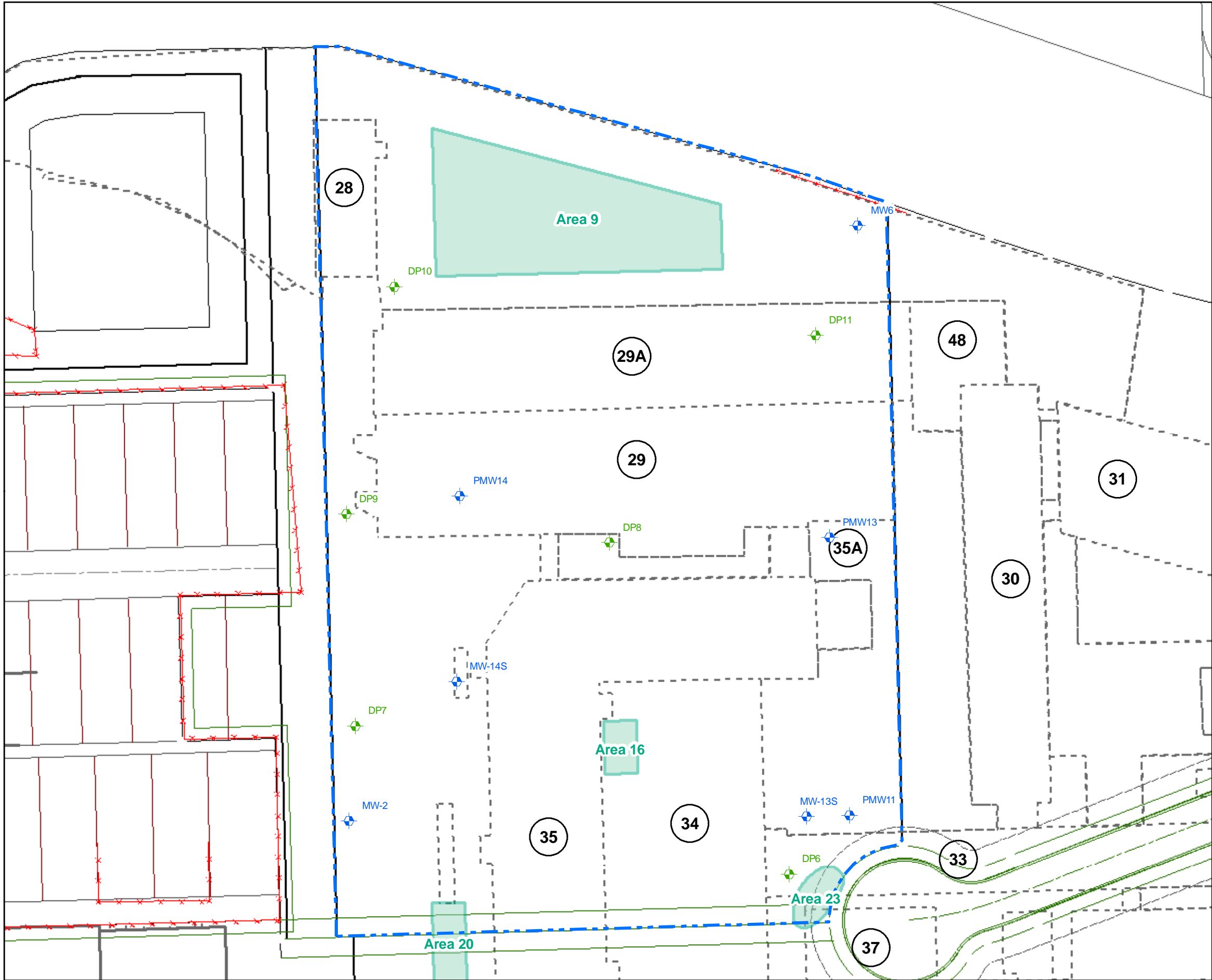
Date:

June 2009

Project Number: SBI050
Geodatabase: SBI050.mdb
File Name:
SBI050_03_Fig01_SiteLocMap.mxd

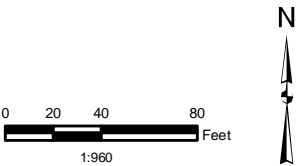
Figure

1



Legend

- Direct Push Groundwater Sample Location
- Groundwater Sampling Locations
- UP&V Area
- Fence
- Building and Utility Demolished During 2002/2003
- Recognized Environmental Conditions (RECs)
- # Building Number



Phase I Environmental Site Assessment
Underground Pipe & Valve Site

Site Plan

533 S Chapin Street
South Bend, St. Joseph County, Indiana

Date:
June 2009

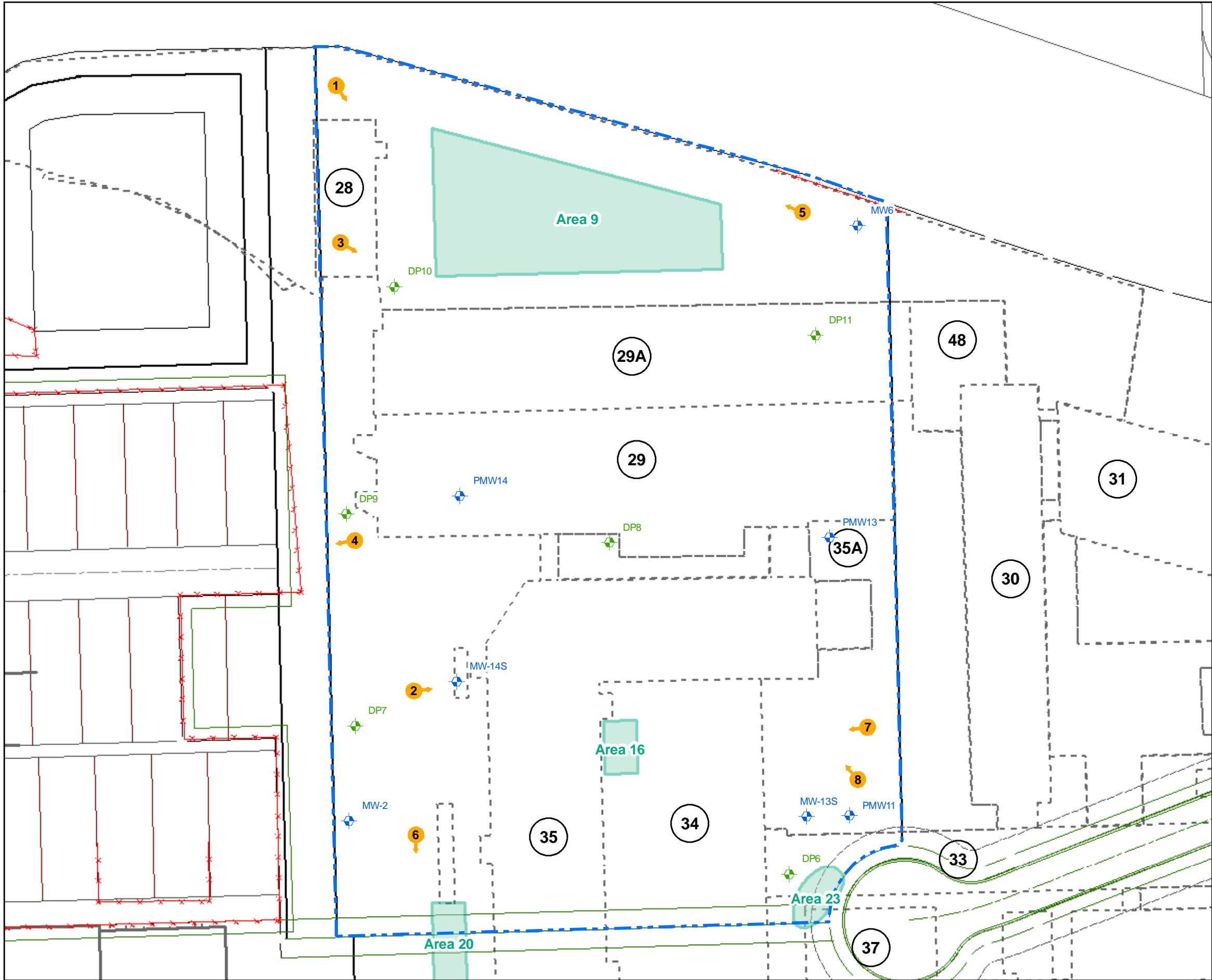


Quadrangle Location

Project Number: SBI050
Geodatabase: SBI029.mdb, SBI050.mdb
File Name: SBI050_03_Fig02_SitePlan.mxd

Figure

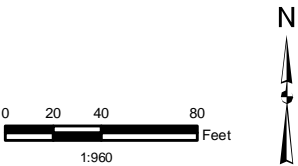
2



Produced using ArcGIS 9.2

Legend

- Direct Push Groundwater Sample Location
- Groundwater Sampling Locations
- UP&V Area
- Fence
- Building and Utility Demolished During 2002/2003
- Photo Locators
- Recognized Environmental Conditions (RECs)
- # Building Number



Phase I Environmental Site Assessment
Underground Pipe & Valve Site

Site Plan with Photo Locators

533 S Chapin Street
South Bend, St. Joseph County, Indiana

Date:

June 2009



Quadrangle Location

Project Number: SBI050
Geodatabase: SBI029.mdb, SBI050.mdb
File Name: SBI050_03_Fig03_PhotoLocs.mxd

Figure

3

APPENDIX A

Scope of Work

SCOPE OF WORK

This Scope of Work and associated costs assume the Client will provide Hull with the following information for the Site(s), if available:

1. a legal description and plat survey;
2. a chain-of-title (ownership) report;
3. a review of land title records for environmental liens or activity and use limitations (e.g., deed restrictions);
4. a review of judicial records for environmental liens or activity and use limitations;²
5. access to persons familiar with the Site and its history including current owners, operators and occupants, and those who historically owned, operated and occupied the Site, if possible;
6. knowledge or experience that is related to any recognized environmental conditions at the Site (e.g., previous assessments of the Site);
7. an explanation of knowledge that the purchase price of the Site is significantly less than the purchase price of comparable properties (if the project involves a potential Site transfer); and
8. the reason why the Phase I ESA is being performed.

Hull proposes to perform the following Scope of Work under the direction of an Environmental Professional (EP) to address the objectives of this project as described below:

Task 1 Records Review

Records will be reviewed that are reasonably ascertainable (records that are publicly available, obtainable from its source within reasonable time and cost constraints, and are practically reviewable).

Historical Information

Information will be obtained regarding past uses and ownership of the Site dating back to 1940 or prior to the Site being developed, whichever is earlier. A search of historical records shall include deeds, aerial photographs, local street directories and fire insurance maps, and may include zoning records, property tax records, USGS 7.5-Minute topographic maps and/or building permits. Additionally, an attempt will be made to establish past and present land uses of contiguous properties by observations made from the Site during the Site Reconnaissance and through a review of records identified within this task.

². Note that some liens are imposed by judicial authorities and may not be recorded in title records.

Environmental Information

The following environmental records will be reviewed for facilities within the specified search distance. The search distance is measured from the Site's approximate boundary. The following information, excluding water well logs, the local fire department, health department, Local Emergency Planning Committee (LEPC) and State Emergency Response Commission (SERC) information and utilities information, will be obtained from a commercial environmental database search firm.

Search distance of 1.0 mile:

1. Federal National Priorities List (NPL) facilities list.
2. Federal Resource Conservation and Recovery Act (RCRA) CORRACTS (RCRA Corrective Action) facilities list.
3. State and tribal-equivalent NPL.
4. Local contaminated sites list.

Search distance of 0.5 mile:

1. Federal delisted NPL sites list.
2. Comprehensive Environmental Response, Compensation and Liability Information System (CERCLIS) list.
3. CERCLIS No Further Remedial Action Planned (NFRAP) site list
4. RCRA treatment, storage and disposal (TSD) facilities list.
5. Federal RCRA non-CORRACTS facilities list.
6. State and tribal solid waste disposal site lists
7. State and tribal-equivalent CERCLIS list.
8. State and tribal leaking underground storage tank (LUST) lists.
9. State water well logs.
10. Local solid waste disposal site lists.

Site and adjoining properties:

1. Federal RCRA generators list.
2. Federal No Further Remedial Action Planned (NFRAP) facilities list.
3. State and tribal registration storage tank lists.
4. Local UST registration list.

5. State and tribal voluntary cleanup sites.
6. State and tribal brownfields sites

Site only:

1. Federal Emergency Response Notification System (ERNS) list.
2. State and tribal institutional control/engineering control registries.
3. Local fire department and health department records.
4. SERC and LEPC.
5. Records from utility companies operating gas lines, oil pipelines, electrical lines and transformers, water lines and sewers.

Regional geology records that may include groundwater resource maps, bedrock geology maps, surficial geology maps and soil maps will be reviewed to identify the general nature and occurrence of groundwater, regional geology, the presence of oil/gas wells, etc.

The above description of the records review is general and is not intended to be a detailed list of the files researched or the persons who will be contacted. Hull does not guarantee the accuracy of public and private files. Furthermore, the above data will be obtained through a request for an agency file search, telephone or personal interviews, or a combination of both, whichever is most appropriate.

Task 2 Site Reconnaissance

The Site reconnaissance will include the following:

1. interviews will be conducted with current and previous Site owners and/or occupants familiar with both current and past operations and usage of the Site. If the Site is abandoned, attempts will be made to interview neighboring property owners and/or occupants about the Site's history;
2. a walkover of the Site will be performed to note the current condition/operations of the Site and contiguous properties. Contiguous properties will be observed from the Site's boundaries, public rights-of-way, or other vantage points, including an inspection of areas where hazardous substances or petroleum products may be or may have been stored, treated, handled, or disposed. Photographs will be taken to document observations made during this reconnaissance;
3. the presence of RECs including hazardous materials, waste storage areas, underground and aboveground storage tanks, industrial facilities, land disposal units, septic systems and dry wells will be documented; and
4. evidence and/or presence of stressed vegetation, stained areas, newly landscaped or paved areas and apparent fill areas will be documented.

The Client will be responsible for obtaining access to the Site (including all buildings) to perform the reconnaissance in a single mobilization.

Task 3 Report Preparation

A Phase I ESA report will be prepared for the Site, and will consist of the following:

1. a narrative describing the procedures performed by Hull and other parties involved in the project;
2. a summary of information obtained from the file review of existing historical, regulatory and hydrogeologic data and through personal interviews;
3. a Site map including pertinent current and historic structural features and RECs;
4. an identification of significant data gaps that affect the ability of Hull to identify RECs;
5. findings and opinions that identify the RECs and conclusions that state whether additional appropriate investigation may be required to determine identify the environmental affect a REC may have on the Site; and
6. signature(s) of environmental professional(s).

An evaluation of the thoroughness and reliability of the information gathered will be included in the report. References will be provided that identify the sources relied upon to evaluate the Site. Supporting documentation will be provided in appendices to the report or appropriately referenced.

The Client will be notified of environmental concerns encountered during the Site reconnaissance or file review that may warrant further evaluation, thus altering the original Scope of Work. This notification must be completed prior to initiating any additional work (e.g., additional file reviews, sampling, drilling, etc.). Each report is intended to describe observations obtained through the work as defined in the Scope of Work. One draft electronic (.PDF) copy of the report will be provided to the Client for review. Two final hard copies and one final electronic copy of the report will be provided to the Client following the review process.

APPENDIX B

Photographs from Site Reconnaissance



PHOTO 1: Northwest corner of the Site looking southeast.



PHOTO 2: One of seven monitoring wells observed on the Site.



PHOTO 3: Site bordered on the east by former Oliver Plow parcel and Rose Brick facility.



PHOTO 4: Site bordered on the east by residences.

HULL & ASSOCIATES, INC. Indianapolis, Indiana	
City of South Bend	
SITE PHOTOGRAPHS	
533 S. Chapin Street, South Bend, IN	
PHASE I ENVIRONMENTAL SITE ASSESSMENT	
June 2009	SBI050.XLS



PHOTO 5: Site bordered on the north by Grand Trunk Western Railroad & Conrail Railroad.



PHOTO 6: Site bordered on the south by former Oliver Plow parcel.

HULL & ASSOCIATES, INC. Indianapolis, Indiana	
City of South Bend	
SITE PHOTOGRAPHS	
533 S. Chapin Street, South Bend, IN	
PHASE I ENVIRONMENTAL SITE ASSESSMENT	
June 2009	SBI050.XLS



PHOTO 7: Southeast corner of the Site looking east.



PHOTO 8: Southeast corner of the Site looking northwest.

<p>HULL & ASSOCIATES, INC. Indianapolis, Indiana</p>
<p>City of South Bend</p> <p>SITE PHOTOGRAPHS</p> <p>533 S. Chapin Street, South Bend, IN</p> <p>PHASE I ENVIRONMENTAL SITE ASSESSMENT</p>
<p>June 2009</p> <p>SBI050.XLS</p>

APPENDIX C

Historical Documentation

0216326..

RECORDED ON

03-19-2002 1:19:14

TERRI J. RETHLAKE
ST. JOSEPH COUNTY
RECORDER

REC. FEE: 22.00

PAGES: 5

AUDITOR'S RECORD
TRANSFER NO. 479
TAXING UNIT SB
DATE 3/19/02
KEY NO. all

MAIL DEED TO:

SOUTH BEND DEPARTMENT
OF REDEVELOPMENT
1200 COUNTY-CITY BUILDING
SOUTH BEND, IN 46601

MAIL TAX BILL TO:

SOUTH BEND DEPARTMENT
OF REDEVELOPMENT
1200 COUNTY-CITY BUILDING
SOUTH BEND, INDIANA

QUIT CLAIM DEED

THIS INDENTURE WITNESSETH, that ALLIED PRODUCTS CORPORATION ("Grantor"), conveys and quit claims to the CITY OF SOUTH BEND, FOR THE USE AND BENEFIT OF ITS DEPARTMENT OF REDEVELOPMENT ("Grantee"), for and in consideration of Ten and 00/100 Dollars (\$10.00), the receipt of which is hereby acknowledged, the following described real estate in the City of South Bend, St. Joseph County, Indiana ("Real Estate"):

See attached Exhibit "A"

Signed and dated this 7 day of March, 2002.

GRANTOR: ALLIED PRODUCTS CORPORATION

Richard A. Drexler
Richard A. Drexler, President

STATE OF Illinois)
Cook COUNTY) SS:

Before me, the undersigned, a Notary Public, in and for said County and State, personally appeared Allied Products Corporation by its President, Richard A. Drexler and acknowledged the execution of the foregoing Quit Claim Deed.

IN WITNESS WHEREOF, I have hereunto subscribed my name and affixed my official seal on the 15th day of March, 2002.

OFFICIAL SEAL
JOANNE BRUEN
NOTARY PUBLIC, STATE OF ILLINOIS
MY COMMISSION EXPIRES: 12/27/04

My Commission Expires: 12/27/04

Joanne Bruen
Notary Public
Residing in Cook County, Illinois

This instrument prepared by Cheryl A. Greene, Assistant City Attorney, City of South Bend, 1400 County-City Building, South Bend, IN 46601

DULY ENTERED FOR TAXATION
JOSEPH F. NAGY
AUDITOR
ST. JOSEPH CO. INDIANA

MAIL DEED TO:

SOUTH BEND DEPARTMENT
OF REDEVELOPMENT
1200 COUNTY-CITY BUILDING
SOUTH BEND, IN 46601

AUDITOR'S RECORD

TRANSFER NO. _____
TAXING UNIT _____
DATE _____
KEY NO. _____

MAIL TAX BILL TO:

SOUTH BEND DEPARTMENT
OF REDEVELOPMENT
1200 COUNTY-CITY BUILDING
SOUTH BEND, INDIANA

QUIT CLAIM DEED

THIS INDENTURE WITNESSETH, that ALLIED PRODUCTS CORPORATION ("Grantor"), conveys and quit claims to the CITY OF SOUTH BEND, FOR THE USE AND BENEFIT OF ITS DEPARTMENT OF REDEVELOPMENT ("Grantee"), for and in consideration of Ten and 00/100 Dollars (\$10.00), the receipt of which is hereby acknowledged, the following described real estate in the City of South Bend, St. Joseph County, Indiana ("Real Estate"):

See attached Exhibit "A"

Signed and dated this 7 day of March, 2002.


GRANTOR: ALLIED PRODUCTS CORPORATION

Richard A. Drexler
Richard A. Drexler, President

STATE OF Illinois)
Cook COUNTY) SS:

Before me, the undersigned, a Notary Public, in and for said County and State, personally appeared Allied Products Corporation by its President, Richard A. Drexler and acknowledged the execution of the foregoing Quit Claim Deed.

IN WITNESS WHEREOF, I have hereunto subscribed my name and affixed my official seal on the 15th day of March, 2002.



My Commission Expires: 12/27/04

Joanne Bruen
Notary Public
Residing in Cook County, Illinois

This instrument prepared by Cheryl A. Greene, Assistant City Attorney, City of South Bend, 1400 County-City Building, South Bend, IN 46601

Oliver Plow Property (Title Commitment Number 5427s00)

That part of Bank Out Lots No. 76, 77 and 78 of the Out Lots of the Town, now City of South Bend platted by the State Bank of Indiana, and of Bank Out Lots 91, 92, 93, 104, 105 and 106 of the 2nd Plat of the Out Lots of the Town, now City of South Bend, platted by the State Bank of Indiana, bounded by the following described line: Beginning at a point on the East line of Arnold St. 669.54 feet North of the South line of said Bank Out Lot 93, thence Northeasterly at an angle to the right of 61°45' a distance of 52.48 feet; thence at an angle to the right of 20°14' a distance of 43.28 feet; thence at an angle to the right of 8°20' a distance of 211.68 feet; thence at an angle to the right of 16°27' for a distance of 91.39 feet, thence at an angle to the right of 0°5' a distance of 50.0 feet, thence at an angle to the right of 0°7' a distance of 50.0 feet, thence at an angle to the left of 0°5' a distance of 50.0 feet, thence at an angle to the right of 0°2' a distance of 50.0 feet; thence at an angle to the left of 0°12' a distance of 50.0 feet; thence at an angle to the right of 0°17' a distance of 50.0 feet; thence at an angle to the right of 3°41' a distance of 49.52 feet; thence at an angle to the left of 0°27' a distance of 100.0 feet; thence at an angle to the left of 0°50' a distance of 50.0 feet; thence at an angle to the left of 0°52' a distance of 50.0 feet; thence at an angle to the left of 1°13' a distance of 50.0 feet; thence at an angle to the left of 0°54' a distance of 50.0 feet; thence at an angle to the left of 0°28' a distance of 50.0 feet; thence at an angle to the left of 0°5' a distance of 50.0 feet; thence at an angle to the left of 0°11' a distance of 50.0 feet; thence at an angle to the left of 0°27' a distance of 50.0 feet; thence at an angle to the left of 0°17' a distance of 50.0 feet; thence at an angle to the left of 0°25' a distance of 50.0 feet; thence at an angle to the left of 0°9' a distance of 50.0 feet; thence at an angle to the right of 7°30' a distance of 18.56 feet; thence at an angle to the left of 19°10' a distance of 82.19 feet to a point on the South right of way of the New York Central Railroad, thence at an angle to the right of 10°9' a distance of 114.58 feet, along said right of way, thence at an angle to the left of 1°13' or at an angle with the west line of Chapin Street of North 77°48' West a distance of 64.7 feet along said Right of Way, to the intersection of the said right of way and the West line of Chapin Street, said intersection is 361.25 feet North of the centerline of Ford Street at the West line of Chapin Street; thence South on the West line of Chapin Street a distance of 966.96 feet to the North line of Dunham Street; thence West along the North line of Dunham Street a distance of 351.78 feet to the East line of the 3rd alley West of Chapin Street, thence North on the East line of said alley a distance of 129.36 feet to the North line of the 1st alley North of Dunham Street, thence West along the North line of aforesaid alley a distance of 959.8 feet to the West line of McPherson Street, thence South along the West line of McPherson Street a distance of 766.55 feet to the North line of Sample Street, thence West along the North line of Sample Street a distance of 14.11 feet to a point which is 292.84 feet East of the East line of Arnold Street, thence North 859.45 feet to a point which is 293.56 feet East of the East line of Arnold Street, thence West 293.56 feet to said East line of Arnold Street, thence North along the East line of Arnold Street to the South line of Bank Out Lot 93 (and South line of Ford Street), thence East on the South line of Bank Out Lot 93 a distance of 225.0 feet to a point, thence North on a line parallel with and 225.0 feet East of East line of Arnold Street a distance of 145.5 feet to the North line of the first alley South of Grace Street, thence West on the North line of the aforesaid alley a distance of 65.0 feet to a point, thence North on a line parallel with and 160.0 feet East to the East line of Arnold Street a distance of 115.5 feet to the South line of Grace Street, thence East on the South line of Grace Street a distance of 89.0 feet to a point, thence North on a line parallel with and 249.0 feet East of the East line of Arnold Street a distance of 165.5 feet to the North line of the alley North of Grace Street, thence West along the North line of the aforesaid alley a distance of 249.0 feet to the East line of Arnold Street, thence North along the East line of Arnold Street a distance of 243.0 feet to the point of beginning.

EXCEPTING THEREFROM FROM THE ABOVE PARCEL THE FOLLOWING:

A part of the Southeast Quarter of Section 11, Township 37 North, Range 2 East of the Second Principal Meridian, City of South Bend, St. Joseph County, Indiana, consisting of a part of Bank Out Lot No. 78 in the recorded original first plat of the Out Lots of the Town, now City of South Bend, platted by the State Bank of Indiana, and Parcel No. 12 as shown on the recorded plat of Inner Belt Industrial Park, an Addition to the City of South Bend, all more particularly described as follows: Beginning at the Southeast corner of said Parcel No. 12; thence North 89°45'35" West along the South line of said Parcel No. 12 a distance of 358.48 feet to the Southwest corner of said Parcel No. 12; thence North 00°13'10" East along the West line of said Parcel No. 12 a distance of 154.07 feet to the Northwest corner of said Parcel No. 12 and the North line of said Bank Out Lot No. 78; thence South 89°45'35" East along said North line of Bank Out Lot No. 78 a distance of 359.37 feet to the West line of Chapin Street; thence South 00°33'01" West along said West line of Chapin Street 154.08 feet to the point of beginning.

EXHIBIT

Stamping Plant Site (Title Commitment No. 5385s00)

PARCEL I: A part of the Northeast Quarter of Section 14, Township 37 North, Range 2 East, more particularly described as follows: Commencing at the intersection of the North line of the Michigan Central Railroad Right-of-Way and the East line of Kendall Street, said point being the Southwest corner of Tract No. 4 of the Studebaker Corporation Replat, as recorded in Plat Book 11, page 184, in the Office of the Recorder of St. Joseph County, Indiana; thence North along the East line of Kendall Street a distance of 233.93 feet to the intersection of said East line of Kendall Street with the South line of Broadway Street projected West; thence North 89°22'40" East along said South line of Broadway Street projected West, a distance of 149.32 feet to the point of beginning; thence continuing North 89°22'40" East along said South line of Broadway Street projected West a distance of 505.85 feet to a point; thence North 00°01'19" East a distance of 1165.66 feet to a point; thence North 89°55'34" West a distance of 506.27 feet to a point; thence South 00°00'00" East a distance of 1171.80 feet to the point of beginning.

PARCEL II-A: Rights and benefits of an easement for the purpose of vehicular and pedestrian ingress and egress to and from Parcel I, described as follows: A part of the Northeast Quarter of Section 14, Township 37 North, Range 2 East, more particularly described as follows: Commencing at the intersection of the North line of the Michigan Central Railroad Right-of-Way and the East line of Kendall Street, said point being the Southwest corner of Tract No. 4 of the Studebaker Corporation Replat, as recorded in Plat Book 11, page 184, in the Office of the Recorder of St. Joseph County, Indiana; thence North along the East line of Kendall Street a distance of 233.93 feet to the intersection of said East line of Kendall Street with the South line of Broadway Street projected West; thence North 89°22'40" East along said South line of Broadway Street projected West a distance of 655.17 feet for a point of beginning; thence continuing North 89°22'40" East along said South line of Broadway Street projected West a distance of 736.86 feet to the West line of Franklin Street; thence Northerly along the said West line of Franklin Street a distance of 74.25 feet to its intersection with the North line of Broadway Street projected West; thence South 89°22'40" West along the said North line of Broadway Street projected West a distance of 736.82 feet to a point; thence South 00°01'19" West a distance of 74.26 feet to the point of beginning.

PARCEL II-B: Rights and benefits of an easement for storm and sanitary sewer drainage purposes from Parcel I, described as follows: A part of the Northeast Quarter of Section 14, Township 37 North, Range 2 East, more particularly described as follows: Beginning at a point 402.35 feet North and 149.69 feet East of the Southwest corner of Tract No. 4 of the Studebaker Corporation Replat as recorded in Plat Book 11, page 184 in the Office of the Recorder of St. Joseph County, Indiana, said line being also the intersection of the North line of the Michigan Central Railroad Right-of-Way and the East line of Kendall Street; thence South 00°00'00" East a distance of 20.00 feet to a point; thence North 89°55'34" West a distance of 203.89 feet to a point; thence North 00°00'00" East a distance of 179.52 feet to a point; thence North 88°30'58" West a distance of 298.17 feet to the Easterly line of Prairie Avenue, said line being also the Westerly line of Tract No. 4 of the Studebaker Corporation Replat as recorded in Plat Book 11, page 184 in the Office of the Recorder of St. Joseph County, Indiana; thence North 28°14'42" East along said Easterly line of Prairie Avenue a distance of 22.40 feet to a point; thence South 88°30'58" East a distance of 307.59 feet to a point; thence South 00°00'00" East a distance of 179.03 feet to a point; thence South 89°55'34" East a distance of 183.86 feet to the point of beginning.

PARCEL II-C: Rights and Benefits of an Easement described as follows: A part of the Northeast Quarter of Section 14, Township 37 North, Range 2 East, more particularly described as follows: Beginning at a point 298.27 feet North and 149.69 feet East of the Southwest corner of Tract No. 4 of the Studebaker Corporation Replat as recorded in Plat Book 11, page 184 in the Office of the Recorder of St. Joseph County, Indiana, said line being also the intersection of the North line of the Michigan Central Railroad Right-of-Way and the East line of Kendall Street; thence North 00°00'00" East a distance of 20.00 feet to a point; thence North 89°44'51" West a distance of 149.18 feet to the East line of Kendall Street, said line being also the Westerly line of Tract No. 4 of the Studebaker Corporation Replat, as recorded in Plat Book 11, page 184 in the Office of the Recorder of St. Joseph County, Indiana; thence Southerly along the said East line of Kendall Street a distance of 20.00 feet to a point; thence South 89°44'51" East a distance of 149.21 feet to the point of beginning.

PARCEL II-D. Rights and benefits of an easement for use of railroad purposes to and from Parcel I, described as follows: A part of the Northeast Quarter of Section 14, Township 37 North, Range 2 East, more particularly described as follows: Beginning at the intersection of the North line of the Michigan Central Railroad Right-of-Way and the East line of Kendall Street, said point being the Southwest corner of Tract No. 4 of the Studebaker Corporation Replat, as recorded in Plat Book 11, page 184 in the Office of the Recorder of St. Joseph County, Indiana; thence North along the East line of Kendall Street a distance of 28.90 feet for a point of beginning; thence continuing North on the said

EXHIBIT

A

Page 2 of 3

East line of Kendall Street a distance of 25.00 feet; thence North $89^{\circ}40'37''$ East a distance of 41.80 feet to the point of curvature of a curve concave to the Northwest and having a central angle of $77^{\circ}11'29''$ and a radius of 233.09 feet; thence Northeasterly along said curve an arc distance of 314.03 feet to the South line of Broadway Street projected West; thence North $89^{\circ}22'40''$ East along said South line a distance of 34.50 feet to its intersection with a curve concave to the Northwest and having a central angle of $20^{\circ}12'58''$ and a radius of 360.95 feet; thence Southwesterly along said last described curve an arc distance of 127.36 feet to the point of compound curvature with a curve concave to the Northwest and having a central angle of $20^{\circ}12'00''$ and a radius of 258.09 feet; thence Southwesterly along said last described curve an arc distance of 91.21 feet to its intersection with a curve concave to the Northwest and having a central angle of $9^{\circ}29'12''$ and a radius of 716.78 feet; thence Northeasterly along said last described curve an arc distance of 118.68 feet to the point of compound curvature with a curve concave to the Northwest and having a central angle of $35^{\circ}45'48''$ and a radius of 270.30 feet; thence Northeasterly along said last described curve an arc distance of 168.72 feet to the aforesaid South line of Broadway Street projected West; thence North $89^{\circ}22'40''$ East along said South line a distance of 27.40 feet to its intersection with a curve concave to the Northwest and having a central angle of $28^{\circ}36'51''$ and a radius of 295.30 feet; thence Southwesterly along said last described curve an arc distance of 147.48 feet to its intersection with a line having a bearing of North $67^{\circ}22'40''$ East; thence North $67^{\circ}22'40''$ East along said line a distance of 183.62 feet to the point of curvature of a curve concave to the Northwest and having a central angle of $10^{\circ}09'21''$ and having a radius of 347.70 feet; thence Northeasterly along said last described curve an arc distance of 61.63 feet to the aforesaid South line of Broadway Street projected West; thence North $89^{\circ}22'40''$ East along said South line a distance of 67.07 feet; thence South $67^{\circ}22'40''$ West a distance of 294.02 feet to the point of curvature of a curve concave to the Northwest and having a central angle of $27^{\circ}17'57''$ and a radius of 658.57 feet; thence Southwesterly along said last described curve an arc distance of 313.92 feet to the point of tangency of said curve; thence South $89^{\circ}40'37''$ West a distance of 53.02 feet to the point of beginning.

PARCEL III: Two parcels of land being parts of the Northeast Quarter of Section 14, Township 37 North, Range 2 East, in the City of South Bend, Portage Township, St. Joseph County, Indiana, and being more particularly described, as follows: All of Lots Numbered Thirty-six (36) and Thirty-seven (37) in Samuel Stull's Second Addition to the City of South Bend, Indiana.

Also, that part of said quarter-section more particularly described as commencing at the Southeast corner of Tract No. 4 of the Studebaker Corp. Replat as recorded in Plat Book 11, page 184 in the Office of the Recorder of St. Joseph County, Indiana; thence North $0^{\circ}14'00''$ West (bearing assumed) along the East line of said Tract No. 4 a distance of 247.35 feet to the point of beginning for this description; thence South $89^{\circ}22'40''$ West along the South line of Broadway Street projected Westerly a distance of 618.58 feet to the Southeast corner of a tract of land described in a deed to Allied Products Corp. and recorded in Deed Record 649, pages 497-503 in said Office of the Recorder; thence North $0^{\circ}01'19''$ East along the East line of said tract a distance of 1165.66 feet; thence North $89^{\circ}55'34''$ West along the North line of said tract a distance of 279.27 feet to a Southeasterly corner of a tract of land described in a deed to Cummins Engine Company, Inc., and recorded in Deed Record 650, pages 173-183 in said Office of the Recorder; thence North $0^{\circ}04'26''$ East along an East line of said tract a distance of 145.04 feet to the Southwest corner of a parcel of land described in a deed to Indiana and Michigan Electric Company recorded in Deed Record 652, pages 427-433 in said Office of the Recorder; thence South $89^{\circ}50'26''$ East, along the South line of said parcel, a distance of 100.00 feet; thence North $0^{\circ}04'26''$ East, along the East line of said parcel and an East line of a tract described in a deed to South Bend Lathe, Inc., recorded in Deed Record 659, pages 637-640, a distance of 120.28 feet; thence South $89^{\circ}53'36''$ East along a South line of said tract a distance of 647.32 feet; thence South $12^{\circ}18'50''$ East along a Westerly line of said tract a distance of 162.12 feet to a point; thence North $89^{\circ}55'21''$ East along a South line of said tract a distance of 230.50 feet to the West line of Franklin Street; thence South $0^{\circ}21'55''$ East along said West line of Franklin Street a distance of 374.67 feet to the South line of South Bend City Addition, as recorded in Plat Book 2, page 4 in said Office of the Recorder; thence South $0^{\circ}05'20''$ East along the West line of Franklin Street a distance of 17.35 feet; thence South $88^{\circ}58'45''$ West a distance of 121.36 feet to the East line of said Tract No. 4; thence South $0^{\circ}14'00''$ East along said East line a distance of 870.90 feet to the point of beginning.

PARCEL IV: Lots Numbered 4, and 9 through 12, inclusive, and Lots 17, 18, 23, 24, 29, 30, and 35, and the vacated alley lying between Lots 23 and 24, all as shown on the recorded plat of Stull's Second Addition to the City of South Bend, Indiana.

Allied Products Corporation - Quit Claim Deed to City of South Bend for Use and Benefit of its
Department of Redevelopment - dated March 7, 2002

18-3061-2351
18-8021-0849
18-8021-084901
18-8006-0283
18-8006-028301
18-8006-0286
18-8006-028601
18-8006-0289
18-8006-0290
18-8006-0291
18-8006-029101
18-8006-0296
18-8006-0297
18-8006-0302
18-8006-0303
18-8006-0308
18-8006-0309
18-8006-0314
18-8006-0315
18-8006-0320
18-8006-0321
18-8006-0326
18-8006-0327
18-8006-0332
18-8006-0333
18-3059-2326
18-3059-2327

**SALES DISCLOSURE FORM**

State Form 46021 (R3/1-00)

Approved by State Board of Accounts, 2000

Prescribed by the State Board of Tax Commissioners, 1999

Pursuant to IC 6-1.1-5.5

Part 1 - To be completed by BUYER and SELLER (see Instructions on reverse side)

SELLER	First name(s) Allied Products Corporation	M.I.(s)	Last name(s)	
	Address (number and street)		Primary residence? <input type="checkbox"/> Yes <input type="checkbox"/> No	
	City, Town or Post Office		State	ZIP code
BUYER	First name(s) City of South Bend for the use and benefit of	M.I.(s)	Last name(s) Its Dept. of Redevelopment	
	Address (number and street) 1200 County-City Bldg.		Primary residence? <input type="checkbox"/> Yes <input type="checkbox"/> No	
	City, Town or Post Office South Bend		State IN	ZIP code 46601
PROPERTY TRANSFERRED	Send tax bills and notices to this address? <input checked="" type="checkbox"/> Yes <input type="checkbox"/> No		If no, provide mailing address (number and street, city, state, ZIP code)	
	Street address			
	City, Town or Post Office South Bend		State IN	ZIP code 46601
	County St. Joseph	Township Portage	School Corporation Name	

EXEMPT TRANSACTIONS (see Instructions on reverse side)

Exempt Transaction? <input checked="" type="checkbox"/> Yes <input type="checkbox"/> No	If yes, specify the number of the exemption. (see "Exempt Transactions" on reverse side) 4, 6
--	--

SALES INFORMATION

DATE OF SALE Month: Day: Year:						1. Total sales price	\$
						2. Seller paid points	\$ ()
						3. Net sales price (line 1 minus line 2)	\$

Check ALL of the following conditions that apply to this sale.

<input checked="" type="checkbox"/> Transfer of entire parcel	<input type="checkbox"/> Purchase of adjoining land	<input type="checkbox"/> Vacant land	<input type="checkbox"/> Exchange for other real property ("Trade")
<input type="checkbox"/> Seller provided financing	<input type="checkbox"/> Mobile home	<input type="checkbox"/> Condominium	<input type="checkbox"/> Split(s)
<input type="checkbox"/> Existence of family or business relationship between buyer and seller			
<input type="checkbox"/> Personal property included in transfer (Estimated value \$ _____)			

Describe any unusual or special circumstances related to this sale, including the specification of any less-than-complete ownership interest, and the terms of any seller financing. Property transfer pursuant to compromise and settlement agreement and by Order approving same, In Re: Allied Products Corporation, Chapter 11, No. 00B28798, United States Bankruptcy Court for the Northern District of Illinois, Eastern Division.

PART 2 - To be completed by COUNTY AUDITOR (see Instructions on reverse side)

County Auditor must verify and complete the following information:

<input type="checkbox"/> Buyer and Seller information	<input type="checkbox"/> Sales price	<input type="checkbox"/> Parcel / Key number _____
<input type="checkbox"/> Address of property transferred	<input type="checkbox"/> Conditions of sale	<input type="checkbox"/> School corporation number _____
<input type="checkbox"/> Date of sale/transfer	<input type="checkbox"/> Warranty deed? <input type="checkbox"/> YES <input type="checkbox"/> NO	

PART 3 - To be completed by COUNTY ASSESSOR (see Instructions on reverse side)

County Assessor must verify and complete the following information:

<input type="checkbox"/> Significant physical changes to property between March 1 and date of sale <input type="checkbox"/> Current property record card attached <input type="checkbox"/> Property class / use code _____	ASSESSED VALUE (AV) INFORMATION	
	AV LAND	\$
	AV IMPROVEMENT(S)	\$
	AV TOTAL	\$

PART 4 - Signature and Verification Section (see Instructions on reverse side)

The parties to a real property conveyance are required to file this form and attest in writing and under the penalties of perjury that the information contained herein is true and correct. A person who knowingly and intentionally falsifies or omits any information required on this form commits a Class A Infraction.

Under penalties of perjury, I hereby certify that this Sales Disclosure, to the best of my knowledge and belief, is true, correct and complete as required by law, and is prepared in accordance with IC 6-1.1-5.5, "Real Property Sales Disclosure Act."

Signature of Seller or representative 	Telephone number	Date signed (month, day, year)
Signature of Buyer or representative 	Telephone number	Date signed (month, day, year)
Cheryl A. Greene, Asst. City Attorney	574-235-9241	2/28/02

APPENDIX D

City Directories

Date: 29 May 2009

Report to: Hull & Associates
6375 75th St.
Indianapolis, IN 46250

Report from: Current & Historic Research
P.O. Box 176
Lewisville, IN 47351
cjmeeker@insightbb.com
765.987.8641

Subject Address: 533 South Chapin Street, South Bend, IN

Repository: Allen County Public Library, Fort Wayne, Indiana

Instructions: Parameters determined by map and instructions supplied by client:
Chapin Street to Sample Street to South Arnold Street.
Include information in 5-year intervals, as coverage allows.
Transmit report via e-mail within 1 to 3 business days.

Sources:

Polk's South Bend, Indiana, City Directory, 2009, 2004, 1999, 1994, 1989-90, 1984, 1979, 1974, 1969, 1964, 1959, 1954-55

General Notes: Not Listed means that the address was not listed in the directory. Vacant or No Current Listing means that the directory indicated such. Out of Range means that although the address was within the parameters of the assignment in at least one year's directory, the appearance of addresses closer to the subject site rendered it "out of range" in other years' volumes.

Other ways information may be summarized:

- For a shopping center, Multiple Retail Listings, followed by separate listings of establishments using chemicals, such as dry cleaners, photo finishers, hair salons.
- For an office building with attorneys, insurance firms, etc., Multiple Business Listings
- For an apartment building, Multiple Residential Listings

Residential addresses, including individual houses and apartment buildings, are listed as residential. Tenants' names can be furnished if needed.

Notes about these addresses: The Allen County Public Library has South Bend directories for 1903-2009. Although not requested, since 533 was the subject address, this report includes 4 lower addresses from it.

307 Chapin Street

Not Listed Before 2009

2009 Criss John A attorneys

309 Chapin Street

Not Listed After 1994

1994 Vacant

1989 Vacant

1984 Out of Range

310 Chapin Street

2009 Save-A-Lot grocers-retail

2004 Save-A-Lot grocers-retail

1999 Not Listed

1994 Vacant (Business)

1989 Whittaker Fish Market

1984 Out of Range

311 Chapin Street

Not Listed After 1989

1989 Vacant

311 Chapin Street (continued)

1984 Out of Range

313 Chapin Street

Not Listed After 1994

1994 Vacant (Business)

1989 Vacant

1984 Out of Range

314 Chapin Street

Not Listed After 1984

1984 Easter Soul Food Restaurant

1979 Out of Range

315 Chapin Street

Not Listed After 2004

2004 Chuck's Variety night clubs

1999 Not Listed

1994 Not Listed

1989 Not Listed

1984 Club Three Hundred And Fifteen billiards

1979 Club Three Hundred And Fifteen billiards

1974 Vacant

1969 Tony's Shoe Serv

1964 Out of Range

317 Chapin Street

Not Listed After 1999

1999 Red Carpet Lounge drinking places

1994 C & M Red Carpet Lounge

1989 C & M Red Carpet Lounge

1984 C & M Red Carpet Lounge

1979 Red Carpet Lounge

1974 C & M Red Carpet Lounge

1969 C & M Red Carpet Lounge

1964 Out of Range

317 ½ Chapin Street

Not Listed After 1969

1969 Vacant

1964 Out of Range

319 Chapin Street

Not Listed After 1979

319 Chapin Street (continued)

1979 Vacant
1974 Vacant
1969 Vacant
1964 Out of Range

319 ½ Chapin Street

Not Listed After 1969
1969 Vacant
1964 Out of Range

326 Chapin Street

Not Listed Before 2004
2009 Cervin Michelle I DO physicians & surgeons
St Joseph Health Ctr clinics
Women's Care Ctr physicians & surgeons
2004 Madison Center At Chapin St nonclassified establishments
St Joseph Health Ctr clinics

522 Chapin Street

Not Listed After 1964
1964 G & B Liquors
1959 G & B Liquors
1954 Vacant

522 ½ Chapin Street

Not Listed After 1964
1964 Vacant
1959 Residential Listing
1954 Residential Listing

524 Chapin Street

Not Listed After 1964
1964 Mayes Harold Billiards
1959 Mayes Harold billiards
1954 Vacant

524 ½ Chapin Street

Not Listed After 1964
1964 Vacant
1959 Residential Listing
1954 Residential Listing

530 Chapin Street

Not Listed After 1964

1964 Mitchell Hubert E billiards

1959 Mitchell Hubert E billiards

1954 Mitchell Hubert E billiards

530 ½ Chapin Street

Not Listed After 1959

1959 Residential Listing

1954 Residential Listing

531 Chapin Street

2009 Residential Listing

2004 Not Listed

1999 Midwest Mattress Co furniture

1994 Not Listed

1989 Not Listed

1984 Vacant

1979 Armour & Co meats

1974 Armour & Co meats

1969 Armour & Co meats

1964 Armour & Co whol meats

1959 Armour & Co whol meats

1954 Armour & Co whol meats

Railroad Continues

533 Chapin Street

Not Listed After 1969

1969 Oliver Corporation farm machy

1964 Oliver Corp farm machy

1959 Oliver Corp The (plant No 1) farm machy

1954 Ind Northern Ry Co

Oliver Corp farm machy

540 Chapin Street

Not Listed After 1959

1959 Kanouse Coal Co

1954 Kanouse Coal Co

544 Chapin Street

Not Listed After 1959

1959 Via's Grill restr

1954 Sportsmen Club

544 Chapin Street (continued)

1954 Edd's Place restr

544 ½ Chapin Street

Only Listing:

1959 Residential Listing

550 Chapin Street

Not Listed After 1959

1959 Vacant

1954 United Farm Equipment & Metal Workers of Am (Oliver Local No 112)

550 ½ Chapin Street

Not Listed After 1959

1959 Vacant

1954 Residential Listing

552 Chapin Street

Not Listed After 1959

1959 Vacant

1954 Club Oliver tavern

Ford Intersects

602 Chapin Street

Not Listed After 1959

1959 All Star Grocery

1954 All Star Grocery

606 Chapin Street

Not Listed After 1959

1959 All Nations Café restr

1954 Vacant

606 ½ Chapin Street

Only Listing:

1959 Vacant

608 Chapin Street

Not Listed After 1959

1959 Residential Listing

1954 Residential Listing

610 Chapin Street

Not Listed After 1959

1959 Residential Listing

1954 Residential Listing

610 ½ Chapin Street

Only Listing:

1959 Vacant

612 Chapin Street

2009 G W Berkheimer Co heating equip & sys

2004 G W Berkheimer Co refrigeration equip-truck

1999 Berkheimer G W Co warm air htg

1994 Berkheimer G W Co Inc furnace sups

1989 Berkheimer G W Co Inc furnace sups

1984 Berkheimer G W Co Inc furnace sups

1979 Berkheimer G W Co Inc furnace sups

1974 Berkheimer G W Co Inc furnace sups

1969 Berkheimer G W Co Inc furnace sups

1964 Not Listed

1959 Newbill Products (hair preparations)

1954 Audrey's Hat Shop & Cleaners

617 Chapin Street

Only Listing:

1999 Residential Listing

622 Chapin Street

Not Listed After 1959

1959 Chicken Shack restr

1954 Albert's Chicken Shack restr

622 ½ Chapin Street

Only Listing:

1959 Residential Listing

624 Chapin Street

Not Listed After 1959

1959 Residential Listing

1954 Residential Listing

626 Chapin Street

Not Listed After 1959

1959 Residential Listing

626 Chapin Street (continued)

1954 Residential Listing

626 ½ Chapin Street

Not Listed After 1954

1954 Vacant

628 Chapin Street

Not Listed After 1959

1959 George & Eve Café tavern

1954 Oltman Mary Mrs tavern

640 Chapin Street

Only Listing:

1999 Coinmach cn-oprtd indrs cln

1994 Whitmer-Vend-O-Mat Laundry Services Inc coml. appl repair

1989 Whitmer-Vend-O-Mat Laundry Services Inc Indr sup & equip

1984 Whitmer Sales & Serv Indr sup & equip

1979 Whitmer Sales & Serv

1974 Indiana Safety Inc

1969 Indiana Safety Inc fire apparatus

646 Chapin Street

Not Listed Before 1979 Or After 1994

1994 Vacant

1989 Hobart Corporation hotel & restr equip

1984 Hobart Corporation hotel & restr equip

1979 Hobart Corp hotel & restr equip

Orchard Ends

701 Chapin Street

Not Listed Before 1974 Or After 1999

1999 Child Abuse Protection Service indvdl family svcs

Indiana State of Department of Social Services admn soc mnpwr pgm

1994 County Welfare Administration

1989 Welfare Administration

1984 White Farm Equipment Co

1979 White Farm Equipment Co

1974 South Bend Farm Equipment

White Farm Equipment Co

702 Chapin Street

Not Listed Before 1969

702 Chapin Street (continued)

2009 Food Bank of Northern Indiana food banks
2004 Food Bank of Northern Indiana food banks
1999 Cosegie Industries signs advt spcltie
Koszegi Industries luggage
1994 Koszegi Industries Inc
1989 Koszegi Industries Inc
1984 Koszegi Products Inc
1979 Koszegi Leather & Vinyl Products Inc
1974 Koszegi Leather & Vinyl Products Inc
1969 Koszegi Leather & Vinyl Products

706 Chapin Street

Not Listed After 1959
1959 Residential Listing
1954 Residential Listing

708 Chapin Street

Not Listed After 1959
1959 Lady Jean's Beauty Salon
1954 Lady Jean's Beauty Shop

710 Chapin Street

Not Listed After 1959
1959 Vacant
1954 Gants Alice Mrs confr

712 Chapin Street

Not Listed After 1959
1959 Multiple Residential Listings
1954 Residential Listing

712 ½ Chapin Street

Not Listed After 1954
1954 Residential Listing

718 Chapin Street

2009 Raco Inc electric equip/supl-retail
River Bend Federal CU credit unions
2004 Raco Inc electric equip/supl-retail
River Bend Federal CU credit unions
1999 Not Listed
1994 Forward H S I adv
1989 Vacant

718 Chapin Street (continued)

1984 Vacant
1979 Koszegi Leather & Vinyl Products Inc (personnel & purch depts)
1974 Sippel Equipment corporation matl handling equip
Tecto Corp packaging prod
1969 Sippel Equipment Co Inc matl handling equip
Tecto Corp packaging prod
1964 Not Listed
1959 Collner Chas P barber
1954 Collner Chas P barber

719 Chapin Street

Only Listing:

1999 Residential Listing

720 Chapin Street

Not Listed After 1959

1959 Chapin Baker Shop
1954 Chapin Bakery

734 Chapin Street

Not Listed Before 1974 Or After 1994

1994 Not Verified
1989 Vacant
1984 Not Listed
1979 Not Listed
1974 Victor Comptometer Corp (Br) business mach

Oliver Plow Court Begins

740 Chapin Street

Not Listed Before 1979 Or After 2004

2004 Hopewill Baptist Church churches
1999 Communitywide Federal Credit Union fdrl credit unions
1994 Communitywide Federal Credit Union
1989 Communitywide Federal Credit Union
Wheel Horse Employee Federal Credit Union
1984 Typographics typesetting
Community Federal Credit Union
Wheel Horse Emp Fed Credit Union
1979 Conroy-Harkin Inc ofc mach
Credit Union Service Center
A M Genl Fed Credit Union
Saint Joseph County Credit Union

740 Chapin Street (continued)

1979 Wheel Horse Emp Fed Credit Union
White Farm Equipment Credit Union

750 Chapin Street

Not Listed Before 1969

2009 Holbert Engineering Co tool designers
2004 Holbert Engineering Co mach
1999 Holbert Engineering Co
1994 Holbert Engineering Co Inc
1989 Holbert Engineering Co Inc
1984 Holbert Engineering Co Inc
1979 Vacant
1974 Varsity Corp (Addressograph-Multigraph) composing equip
1969 Hanson Engineering

Dunham Intersects

801 Chapin Street

Not Listed After 1964

1964 Woltman Bros gro
1959 Woltman Bros gros (listed as 801-03 Chapin Street)
1954 Woltman Bros gros (listed as 801-03 Chapin Street)

801 ½ Chapin Street

Not Listed After 1964

1964 Vacant
1959 Residential Listing
1954 Residential Listing

United Boulevard Intersects

West Sample Street Intersects

Chapin Street Intersects

805 West Sample Street

Not Listed After 1959

1959 Sample Barber Shop
1954 Sample Barber Shop

805 ½ West Sample Street

Only Listing:

533 South Chapin Street, South Bend, IN - 29 May 2009 - Page 12

805 ½ West Sample Street (continued)

1954 Multiple Residential Listings

806 West Sample Street

Not Listed Before 1969

2009 Ideal Consolidated Inc mechanical contractors

2004 Ideal Consolidated Inc mechanical contractors

1999 Ideal Consolidated plumb-htg-ac

1994 Ideal Consolidated Inc plmb elec & air condtg contr

1989 Ideal Consolidated Inc plmb elec & air condtg contr

1984 Ideal Consolidated Inc plmb elec condtg contr

1979 Ideal Consolidated Inc plmb elec & air condtg contr

1974 Ideal Consolidated Inc plmb elec & air condtg contr

1969 Ideal Consolidated Inc sht mtl

809 West Sample Street

Not Listed After 1959

1959 Residential Listing

1954 Residential Listing

810 West Sample Street

Not Listed After 1959

1959 Residential Listing

1954 Residential Listing

811 West Sample Street

Not Listed After 1959

1959 Residential Listing

1954 No Return

812 West Sample Street

Not Listed After 1959

1959 Residential Listing

1954 Residential Listing

813 West Sample Street

2009 ABF Freight System Inc trucking-motor freight

2004 ABF Freight System Inc trucking-motor freight

1999 A B F Freight System trckg

1994 A B F Freight System

1989 A B F Freight System

1984 A B F Freight System

1979 East Texas Motor Frt Inc

1974 Not Listed

813 West Sample Street (continued)

1969 Not Listed
1964 Not Listed
1959 Multiple Residential Listings
1954 Residential Listing

815 West Sample Street

2009 Etna Supply Co water supply sys
Grace Church churches
Meridian Title Corp title companies
Raitt Corp real estate
Reconstruction Inc construction mgmt
2004 Campbell Investigative Agency repossessing serv
Etna Supply Co water supply sys
Raitt Corp real estate
Reconstruction Inc construction mgmt
1999 Raitt Corporation trkg term fcilities
1994 Raitt Corporation leasing coml. Property
1989 Raitt corporation leasing coml. Property
1984 Vacant
1979 Tucker Freight Lines (stge)
1974 P I E Incorporated trucking
Tucker Frt Lines (Acctg Ofc)
1969 Clemans Truck Line Inc
1964 Not Listed
1959 Multiple Residential Listings
1954 Residential Listing

817 West Sample Street

Not Listed After 1959
1959 Walters French Dry Clns
Sample Elec Serv contrs elec
1954 Walters French Dry Clnrs
Sample Electric Service elec contrs

817 ½ West Sample Street

Only Listing:
1954 Vacant

821 West Sample Street

Only Listing:
1989 M T E Sales & Rental truck rental sls & repr
1984 M T E truck & trailer repr

823 West Sample Street

Not Listed After 1959

1959 Residential Listing

1954 Residential Listing

829 West Sample Street

Not Listed After 1959

1959 Vacant

1954 Residential Listing

Catalpa Street Begins

903 West Sample Street

Not Listed After 1959

1959 Residential Listing

1954 Residential Listing

905 West Sample Street

Not Listed After 1959

1959 Residential Listing

1954 Residential Listing

907 West Sample Street

Not Listed After 1959

1959 Residential Listing

1954 Residential Listing

909 West Sample Street

Not Listed After 1959

1959 Residential Listing

1954 Residential Listing

911 West Sample Street

Not Listed After 1959

1959 Residential Listing

1954 Residential Listing

913 West Sample Street

Not Listed After 1959

1959 Vacant

1954 Residential Listing

915 West Sample Street

Only Listing:

533 South Chapin Street, South Bend, IN - 29 May 2009 - Page 15

915 West Sample Street (continued)

1959 Vacant

917 West Sample Street

Not Listed After 1959

1959 Residential Listing

1954 White Star Café restr
Multiple Residential Listings

917 ½ West Sample Street

Not Listed After 1959

1959 Residential Listing

1954 Residential Listing

1000 West Sample Street

Not Listed Before 1979

2009 Fun F/X Inc nonclassified establishments

2004 No Listing

1999 Bekins Storage trckg

1994 Not Verified

1989 Michiana Parts Whse Inc auto accessories

1984 Michiana Parts Whse Inc auto accessories

1979 Michiana Parts Whse Inc

1001 West Sample Street

Not Listed After 1959

1959 Residential Listing

1954 Residential Listing

1001 ½ West Sample Street

Not Listed After 1954

1954 Residential Listing

1003 West Sample Street

Not Listed After 1959

1959 Residential Listing

1954 Residential Listing

1008 West Sample Street

2009 Residential Listing

2004 C & S Storage Warehouse warehouses

1999 Discount Furniture furniture stores

1994 Discount Furniture

1989 Terstep Roofing Inc contrs

1008 West Sample Street (continued)

- 1989 Discount Furniture
Logas Painting & Wallcovering Inc
- 1984 Vacant
- 1979 Economy Office Furniture Warehouse div pence-dickens & heeters
- 1974 Enro Shirt Co Inc mens clo mfr
Cush Mat Inc mfrs
- 1969 Enro Shirt Co Inc
M F D W Inc furn sls
M F D W Manufacturing Co Inc mfrs
- 1964 Enro Shirt Co Inc
Manufacturers Furniture Discount Warehouse
- 1959 Enro Shirt Co Inc
- 1954 Wilson Bros Inc shirt mfrs

1011 West Sample Street

Not Listed Before 1969

- 2009 Hill Truck Sales Inc truck-dlrs
- 2004 Hill Truck Sales Inc truck-dlrs
- 1999 Hill Truck Sales auto other mtr vhcl
- 1994 Hill Truck Sales Inc repr semi serv
- 1989 Hill Truck Sales Inc repr semi trucks sls & serv
- 1984 Hill Truck Sales Inc repr
- 1979 Hill Truck Sales Inc repr
- 1974 Hill White Truck Sales Inc repr
- 1969 Hill White Truck Sales Inc

1015 West Sample Street

Not Listed After 1959

- 1959 Residential Listing
- 1954 Residential Listing

1017 West Sample Street

Not Listed After 1959

- 1959 Residential Listing
- 1954 Residential Listing

1017 ½ West Sample Street

Not Listed After 1959

- 1959 Residential Listing
- 1954 Residential Listing

1019 West Sample Street

Not Listed After 1959

1019 West Sample Street (continued)

1959 Residential Listing

1954 Residential Listing

1021 West Sample Street

Not Listed After 1959

1959 Residential Listing

1954 Residential Listing

1021 ½ West Sample Street

Only Listing:

1954 Residential Listing

1025 West Sample Street

Not Listed After 1959

1959 Multiple Residential Listings

1954 Residential Listing

1025 ½ West Sample Street

Only Listing:

1954 Residential Listing

1029 West Sample Street

Not Listed After 1959

1959 Residential Listing

1954 Residential Listing

1031 West Sample Street

Not Listed After 1959

1959 Residential Listing

1954 Residential Listing

1033 West Sample Street

Not Listed After 1959

1959 Hanyzewski Magdalena Mrs gro

1954 Residential Listing

1035 West Sample Street

Only Listing:

1954 Hanyzewski Magdalena Mrs gro

1037 West Sample Street

Not Listed After 1964

1964 Sample Café tavern

1037 West Sample Street (continued)

1959 Sample Dave tavern
1954 Goralski Frank C tavern

1037 ½ West Sample Street

Only Listing:

1959 Residential Listing

1039 West Sample Street

Not Listed After 1959

1959 Residential Listing
1954 Residential Listing

1040 West Sample Street

2009 Central Transport Inc trucking-motor freight
2004 Central Transport Inc trucking-motor freight
1999 Central Transport truckg
1994 Central Transport
1989 Central Transport
1984 Central Transport mtr frt
1979 Central Transport mtr frt
1974 Franscon Lines mtr frt
Central Transport mtr frt
1969 Norwalk Truck Lines Inc
1964 Norwalk Truck Lines Inc
1959 Norwalk Truck Lines Inc mtr frt
1954 Norwalk Truck Line Co motor frt

1041 West Sample Street

Not Listed After 1959

1959 Mayflower Liquor Store
1954 Gapinski Harry F liquor

1041 ½ West Sample Street

Not Listed After 1959

1959 Residential Listing
1954 Residential Listing

1043 West Sample Street

Not Listed After 1959

1959 Multiple Residential Listings
1954 Residential Listing

1045 West Sample Street

Not Listed Before 1969

2009 South Bend Equipment Svc Fclty government offices
2004 South Bend Equipment Svc Fclty government offices
1999 South Bend City of Central Services auto rpr
1994 City of South Bend Public Works equip division
1989 National Mill Supply Inc
1984 National Mill Supply Inc
1979 National Mill Supply Inc
1974 National Mill Supply Inc
1969 National Mill Supply Inc

1046 West Sample Street

Not Listed Before 1974 Or After 1979

1979 Vacant
1974 Sanitas Waste Disposal Of South Bend Inc sewer co

1049 West Sample Street

Not Listed After 1959

1959 Residential Listing
1954 Residential Listing

1053 West Sample Street

Not Listed After 1959

1959 Residential Listing
1954 Residential Listing

1055 West Sample Street

Not Listed After 1959

1959 Residential Listing
1954 Residential Listing

1111 West Sample Street

Only Listing:

1969 Vacant

1115 West Sample Street

Not Listed After 1984

1984 Vacant
1979 R & B Enterprises frt forwarding agt
Property management Inc t w lehman pres
1974 Hoosier Spring Co Inc mfrs
1969 Hoosier Spring Co Inc
1964 No Listing

1115 West Sample Street (continued)

1959 Oliver Corp The (sls dept)

1954 Oliver Corp (sls br)

1117 West Sample Street

Not Listed Before 1969

2009 Residential Listing

2004 [No Listing]

1999 Jamil Packaging Corporation crgtd sld fbr bxs

1994 Jamil Packaging Corp wood-corrugated products & pkg

Macbox Packaging corrugated containers-pkg sups

1989 Jamil Packaging Corp wood-corrugated products & pkg

Mac Box Packaging (Subsidiary Of Jamil Pkg) corrugated containers-pkg sups

1984 Jamil Packaging Corp

Vacant

1979 Jamil Packaging Corp

Bean Welding Corp welding products

1974 Jamil Packaging Corp corrugated packaging prods

1969 Great Northern Distributors Inc

1119 West Sample Street

Not Listed Before 1974 Or After 1984

1984 Vacant

1979 Bean Welding Corp (Addn Space)

1974 Industrial Metal Treating Inc

1120 West Sample Street

Not Listed After 1989

1989 South Bend Scrap (Scrap Yard)

1984 Metal Resources Corp mtce dept

1979 Express Freight Lines Inc

1974 Express Freight Lines Inc

1969 Express Freight Lines Inc

1964 [No Listing]

1959 Express Frt Lines Inc trucking

1954 Express Freight Lines Inc

1120 ½ West Sample Street

Not Listed Before 1969 Or After 1979

1979 Derrick's Truck Service

1974 Derrick's Truck Service

1969 Derrick's Truck Service

South Arnold Street Ends

Railroad Crosses

407 South Arnold Street

Not Listed After 1974

1974 Vacant

1969 Residential Listing

1964 Residential Listing

1959 Residential Listing

1954 Residential Listing

412 South Arnold Street

Not Listed After 1984

1984 No Return

1979 Vacant

1974 Vacant

1969 Vacant

1964 Residential Listing

1959 Residential Listing

1954 Residential Listing

417 South Arnold Street

Not Listed After 1974

1974 Residential Listing

1969 Residential Listing

1964 Residential Listing

1959 Residential Listing

1954 Residential Listing

Hancock Street Ends

420 South Arnold Street

2009 Residential Listing

2004 No Current Listing (Hse)

1999 Residential Listing

1994 Residential Listing

1989 Residential Listing

1984 Residential Listing

1979 Residential Listing

1974 Residential Listing

1969 Residential Listing

1964 Residential Listing

1959 Residential Listing

1954 Residential Listing

424 South Arnold Street

2009 Residential Listing
2004 No Current Listing (Hse)
1999 Residential Listing
1994 Residential Listing
1989 Residential Listing
1984 Residential Listing
1979 Residential Listing
1974 Residential Listing
1969 Residential Listing
1964 Residential Listing
1959 Residential Listing
1954 Residential Listing

Huron Intersects

Grace Intersects

610 South Arnold Street

Not Listed After 1989

1989 Vacant
1984 No Listing
1979 Stanley's Tavern
1974 Stanley's Tavern
1969 Stanley's Tavern
1964 Stanley's Tavern
1959 Stanley Tavern
1954 Residential Listing

614 South Arnold Street

2009 Multiple Residential Listings
2004 Residential Listing
1999 Residential Listing
1994 Residential Listing
1989 Residential Listing
1984 Vacant
1979 No Return
1974 Residential Listing
1969 Residential Listing
Vacant
1964 Kwasniewski & Son Mortuary
1959 Kaniewski V K & Son Mortuary
1954 Kaniewski V K & Son Mortuary

Ford Street Begins

711 South Arnold Street

2009 No Current Listing
2004 Residential Listing
1999 Residential Listing
1994 Not Verified
1989 Residential Listing
1984 Residential Listing
1979 Residential Listing
1974 Residential Listing
1969 Residential Listing
1964 Residential Listing
1959 Residential Listing
1954 Residential Listing

713 South Arnold Street

2009 Residential Listing
2004 Not Listed
1999 Residential Listing
1994 Not Verified
1989 Vacant
1984 Vacant
1979 Vacant
1974 Residential Listing
1969 Residential Listing
1964 Residential Listing
1959 Residential Listing
1954 Residential Listing

713 ½ South Arnold Street

2009 St Joseph County Charities charitable institutions
2004 No Current Listing
1999 Not Verified
1994 Not Verified
1989 Residential Listing
1984 Vacant
1979 Vacant
1974 Residential Listing
1969 Residential Listing
1964 Residential Listing
1959 Residential Listing
1954 Residential Listing

717 South Arnold Street

Not Listed After 1969

717 South Arnold Street (continued)

1969 Vacant
1964 Residential Listing
1959 Residential Listing
1954 Residential Listing

719 South Arnold Street

2009 Residential Listing
2004 Residential Listing
1999 Residential Listing
1994 Residential Listing
1989 No Return
1984 Residential Listing
1979 Residential Listing
1974 Residential Listing
1969 Residential Listing
1964 Residential Listing
1959 Residential Listing
1954 Residential Listing

721 South Arnold Street

2009 Multiple Residential Listings
2004 Residential Listing
1999 Multiple Residential Listings
1994 Residential Listing
1989 Residential Listing
1984 Residential Listing
1979 Residential Listing
1974 Residential Listing
1969 Residential Listing
1964 Residential Listing
1959 Residential Listing
1954 Residential Listing

721 ½ South Arnold Street

Not Listed Before 1959 Or After 1964

1964 Residential Listing
1959 Residential Listing

725 South Arnold Street

Not Listed Before 1974

2009 Residential Listing
2004 Residential Listing
1999 Residential Listing

725 South Arnold Street (continued)

1994 Not Verified
1989 Vacant
1984 Residential Listing
1979 Residential Listing
1974 Residential Listing
1964 Residential Listing
1959 Residential Listing
1954 Residential Listing

729 South Arnold Street

2009 Residential Listing
2004 Not Listed
1999 Residential Listing
1994 Residential Listing
1989 Residential Listing
1984 Residential Listing
1979 Residential Listing
1974 Residential Listing
1969 Residential Listing
1964 Residential Listing
1959 Residential Listing
1954 Residential Listing

729 ½ South Arnold Street

Not Listed After 1969
1969 Residential Listing
1964 Vacant
1959 Vacant
1954 Residential Listing

733 South Arnold Street

2009 Residential Listing
2004 Residential Listing
1999 Residential Listing
1994 Residential Listing
1989 Residential Listing
1984 Residential Listing
1979 Residential Listing
1974 Residential Listing
1969 Residential Listing
1964 Residential Listing
1959 Residential Listing
1954 Residential Listing

746 South Arnold Street

Not Listed Before 1974

2009 No Current Listing
2004 Not Listed
1999 Midwest Converting Corp cnvtd ppr prdts
RIS Paper co prntng wrtng paper
1994 Midwest Converting paper cutters
R I S Paper Co
1989 Midwest Conversion recycle paper
R I S Paper Co prntrs-book & coml.
1984 Peterson Printing Corp
1979 Peterson Printing Corp
1974 Service Printers Inc

752 South Arnold Street

Only Listing:

1974 Indiana Typesetting Corp

Dunham Street Intersects

811 South Arnold Street

2009 No Current Listing
2004 No Current Listing
1999 Residential Listing
1994 Residential Listing
1989 Residential Listing
1984 Residential Listing
1979 Residential Listing
1974 Residential Listing
1969 Residential Listing
1964 Residential Listing
1959 Residential Listing
1954 Residential Listing

813 South Arnold Street

Not Listed After 1994

1994 Vacant
1989 Not Listed
1984 Residential Listing
1979 Residential Listing
1974 Residential Listing
1969 Residential Listing
1964 Residential Listing
1959 Residential Listing

813 South Arnold Street (continued)

1954 Residential Listing

813 ½ South Arnold Street

2009 No Current Listing

2004 No Current Listing

1999 Not Listed

1994 Not Verified

1989 Residential Listing

1984 Residential Listing

1979 Residential Listing

1974 Residential Listing

1969 Residential Listing

1964 Residential Listing

1959 Residential Listing

1954 Residential Listing

817 South Arnold Street

Not Listed After 1979

1979 Vacant

1974 Residential Listing

1969 Residential Listing

1964 Residential Listing

1959 Residential Listing

1954 Residential Listing

819 South Arnold Street

Not Listed Before 1959 Or After 1979

1979 Vacant

1974 Residential Listing

1969 Residential Listing

1964 Residential Listing

1959 Vacant

823 South Arnold Street

2009 No Current Listing

2004 Residential Listing

1999 Residential Listing

1994 Not Verified

1989 No Return

1984 No Return

1979 No Return

1974 Residential Listing

1969 Residential Listing

823 South Arnold Street (continued)

1964 Residential Listing
1959 Residential Listing
1954 No Return

825 South Arnold Street

2009 Residential Listing
2004 Residential Listing
1999 Residential Listing
1994 Residential Listing
1989 Residential Listing
1984 Residential Listing
1979 Residential Listing
1974 Residential Listing
1969 Residential Listing
1964 Residential Listing
1959 Residential Listing
1954 Residential Listing

827 South Arnold Street

Not Listed After 1974

1974 Residential Listing
1969 Residential Listing
1964 Residential Listing
1959 Residential Listing
1954 Residential Listing

829 South Arnold Street

2009 Residential Listing
2004 No Current Listing
1999 Residential Listing
1994 Residential Listing
1989 Residential Listing
1984 Residential Listing
1979 Residential Listing
1974 Residential Listing
1969 Residential Listing
1964 Residential Listing
1959 Residential Listing
1954 Residential Listing

831 South Arnold Street

Not Listed Before 1964 Or After 1974

1974 Residential Listing

831 South Arnold Street (continued)

1969 Residential Listing
1964 Residential Listing
1954 Residential Listing

833 South Arnold Street

2009 Residential Listing
2004 Residential Listing
1999 Residential Listing
1994 Residential Listing
1989 Residential Listing
1984 Residential Listing
1979 Residential Listing
1974 Residential Listing
1969 Residential Listing
1964 Vacant
1959 Residential Listing
1954 Residential Listing

835 South Arnold Street

Not Listed After 1979

1979 Vacant
1974 Residential Listing
1969 Vacant
1964 Residential Listing
1959 Residential Listing
1954 Residential Listing

839 South Arnold Street

Not Listed After 1974

1974 Residential Listing
1969 Residential Listing
1964 Residential Listing
1959 Residential Listing
1954 Residential Listing

918 Oliver Plow Court

No Listing Before 2004

2009 Rose Fuel & Materials Inc building materials
2004 Rose Fuel & Materials Inc building materials

731 Ford

Not Listed After 1959

1959 Residential Listing

1954 Residential Listing

732 Ford

Not Listed After 1959

1959 Residential Listing

1954 Residential Listing

Chapin Intersects

725 Orchard

Not Listed After 1959

1959 Mail Adv Serv letter shops

1954 Residential Listing

729 Orchard

Not Listed After 1959

1959 Residential Listing

1954 Residential Listing

Chapin Intersects

728 Dunham

Not Listed After 1959

1959 Vacant

1954 Multiple Residential Listings

730 Dunham

1964 Not Listed

1959 Residential Listing

1954 Residential Listing

Chapin intersects

814 Dunham

Not Listed After 1959

1959 Residential Listing

1954 Residential Listing

814 ½ Dunham

Not Listed After 1954

1954 Residential Listing

816 Dunham

Not Listed After 1959

1959 Vacant

1954 Residential Listing

Railroad Intersects

South Scott Street Intersects

835 United Boulevard

Only Listing:

2004 Cintas The Uniform People uniform supply serv

840 United Boulevard

Not Listed Before 2004

2009 United Beverages Inc beer & ale-whol

2004 United Beverages Inc beer & ale-whol

Sample Intersects

904 Catalpa

Not Listed After 1959

1959 Residential Listing

1954 Residential Listing

906 Catalpa

Not Listed After 1959

1959 Residential Listing

1954 Residential Listing

APPENDIX E

Aerial Photographs



www.historicalinfo.com




NW Portion
of Oliver Industrial Park
533 S Chapin Street
South Bend, Indiana

1938

HIG Project Number: MAJ-1977

Client Project Number: SBI050

Approximate Scale 1:6000 (1"=500')





www.historicalinfo.com




NW Portion
of Oliver Industrial Park
533 S Chapin Street
South Bend, Indiana

1951

HIG Project Number: MAJ-1977

Client Project Number: SBI050

Approximate Scale 1:6000 (1"=500')






NW Portion
of Oliver Industrial Park
533 S Chapin Street
South Bend, Indiana

1965

HIG Project Number: MAJ-1977

Client Project Number: SBI050

Approximate Scale 1:6000 (1"=500')





www.historicalinfo.com




NW Portion
of Oliver Industrial Park
533 S Chapin Street
South Bend, Indiana

1967

HIG Project Number: MAJ-1977

Client Project Number: SBI050

Approximate Scale 1:6000 (1"=500')






NW Portion
of Oliver Industrial Park
533 S Chapin Street
South Bend, Indiana

1973

HIG Project Number: MAJ-1977

Client Project Number: SBI050

Approximate Scale 1:6000 (1"=500')





www.historicalinfo.com




NW Portion
of Oliver Industrial Park
533 S Chapin Street
South Bend, Indiana

1981

HIG Project Number: MAJ-1977

Client Project Number: SBI050

Approximate Scale 1:6000 (1"=500')






NW Portion
of Oliver Industrial Park
533 S Chapin Street
South Bend, Indiana

1986

HIG Project Number: MAJ-1977

Client Project Number: SBI050

Approximate Scale 1:6000 (1"=500')






NW Portion
of Oliver Industrial Park
533 S Chapin Street
South Bend, Indiana

1998

HIG Project Number: MAJ-1977

Client Project Number: SBI050

Approximate Scale 1:6000 (1"=500')





www.historicalinfo.com




NW Portion
of Oliver Industrial Park
533 S Chapin Street
South Bend, Indiana

2003

HIG Project Number: MAJ-1977

Client Project Number: SBI050

Approximate Scale 1:6000 (1"=500')





www.historicalinfo.com




NW Portion
of Oliver Industrial Park
533 S Chapin Street
South Bend, Indiana

2005

HIG Project Number: MAJ-1977

Client Project Number: SBI050

Approximate Scale 1:6000 (1"=500')



APPENDIX F

Historical Land Use Maps

APPENDIX F-1

Sanborn Fire Insurance Maps

Current & Historic Research

May 29, 2009

Client	Site
Hull & Associates Indianapolis, IN	533 S Chapin St. South Bend, IN

Sanborn Fire Insurance Map Research

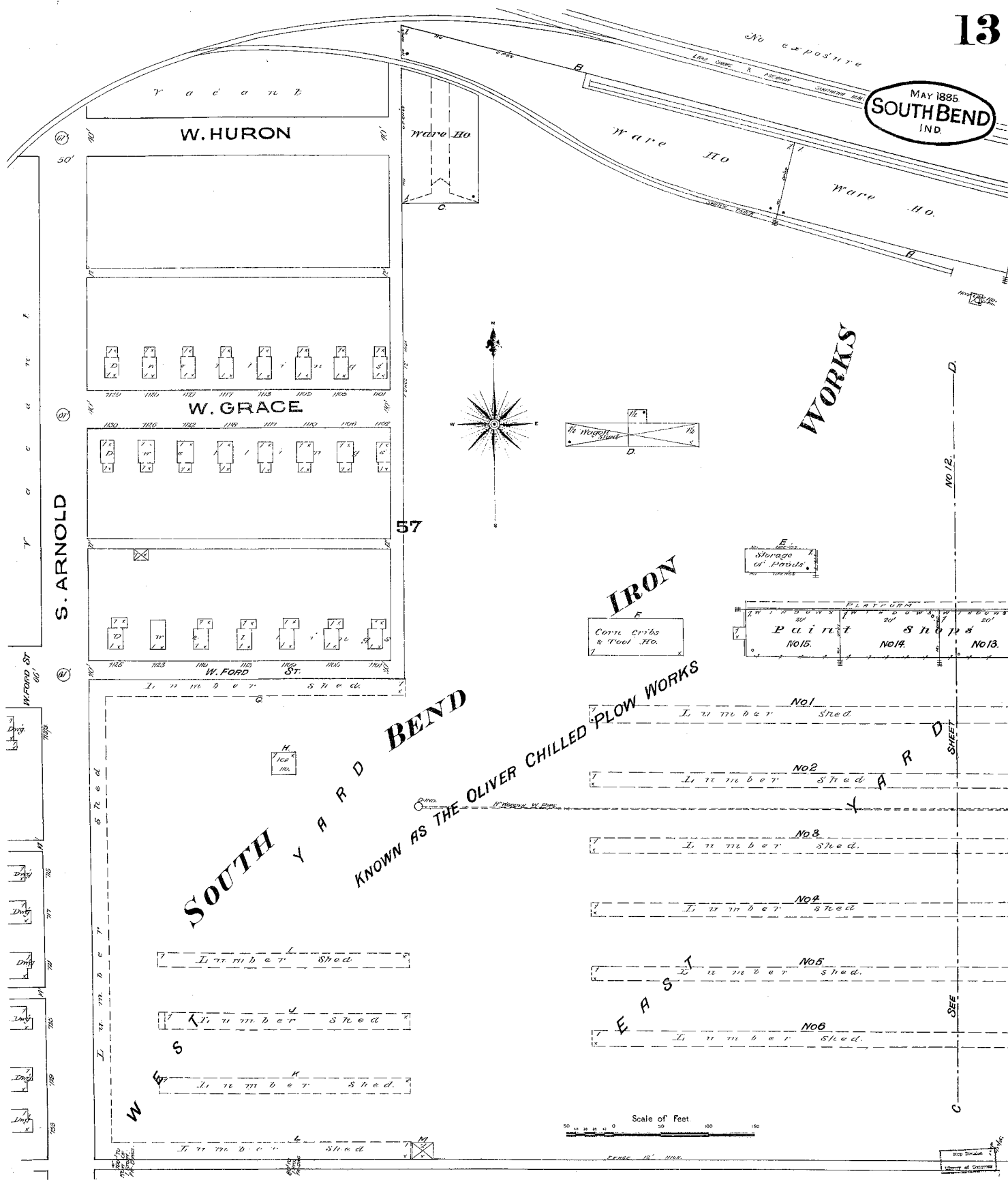
Current & Historic Research has completed your research request to determine the probability of Sanborn Map coverage for the above site. This document reports that digital Sanborn Maps at ProQuest Learning and Information have been reviewed based on client-supplied information. Some maps may include corrections issued by the Sanborn Company that were pasted over the original map sheet.

The following years of maps were found:

1917-1949 sh 44 & 53
1917 sh 44 & 54
1899 sh 31 & 32
1893 sh 36 & 17
1891 sh 16 & 17
1885 sh 13 & 12

Copyright Policy & Disclaimer

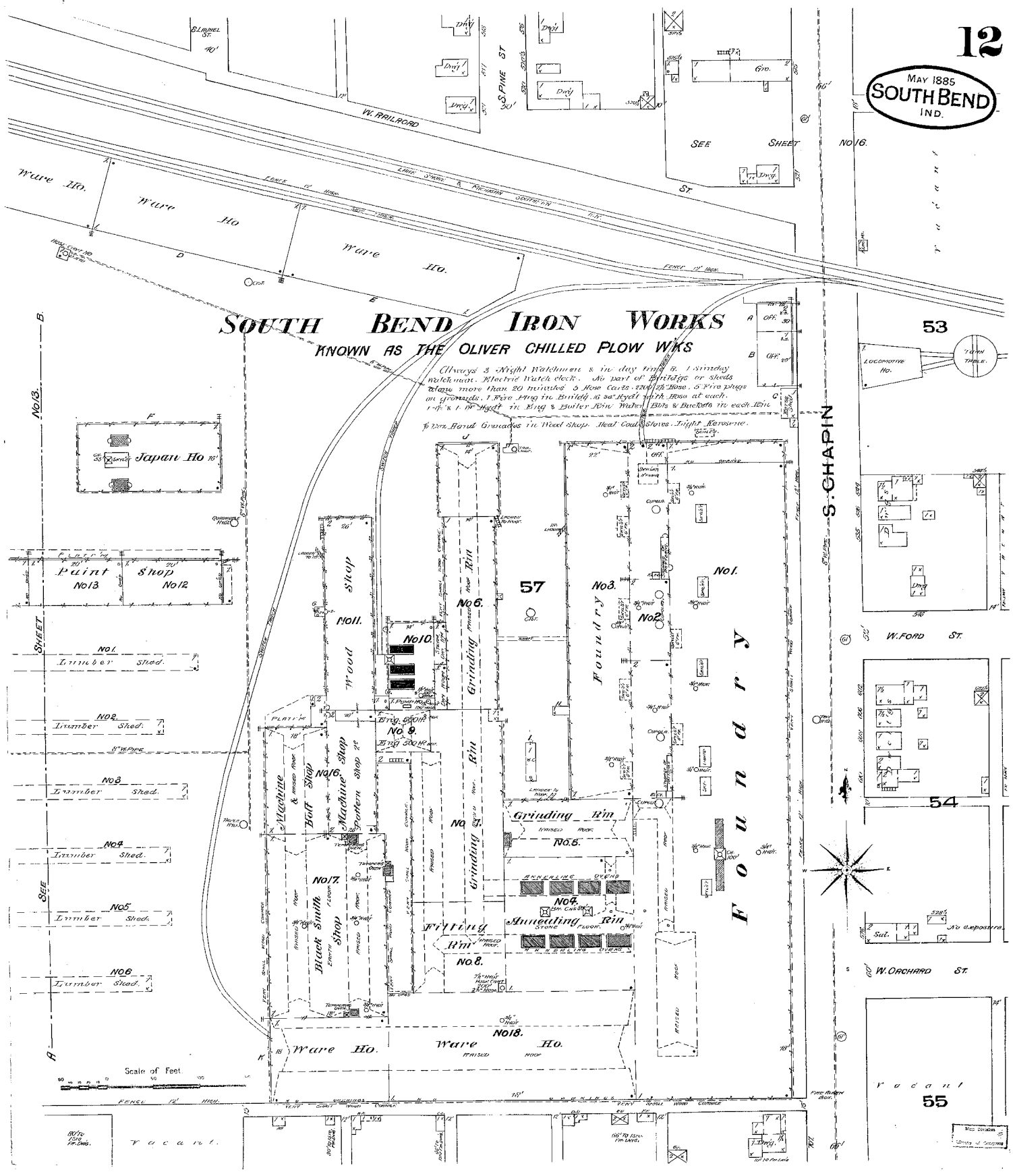
This report is solely for the limited use of the client and its customer. Sanborn is a registered trademark. Current & Historic Research makes no warranties as to accuracy, validity, completeness, merchantability, quality, condition, suitability or fitness for a particular use of purpose in respect to this report and any information contained herein. All risk is assumed by the user. Current & Historic Research assumes no liability to any party for loss or damage whether rising out of errors or omissions, negligence, accident, or any other cause. In no event shall Current & Historic Research, its affiliates or agents, be liable to anyone for special incidental, consequential or exemplary damages.



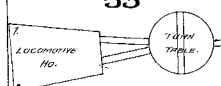
SOUTH BEND IRON WORKS

KNOWN AS THE OLIVER CHILLED PLOW WORKS

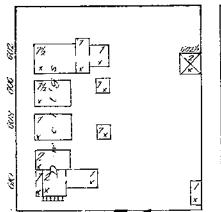
Always 3 Night Watchmen & in the day time 6. 1 Sunday watchman. Machine Watch clock. No part of bridge or sheds more than 20 minutes. 5 Horse Cars. 200 ft. Stone. 5 Fire plugs on grounds. 1 Fire plug in Building at each end of each. 1 ft. x 1 ft. high in King & Butler Run Water. But & Buckets in each. 1 ft. x 1 ft. high in King & Butler Run Water. But & Buckets in each. 1 ft. x 1 ft. high in King & Butler Run Water. But & Buckets in each.




53

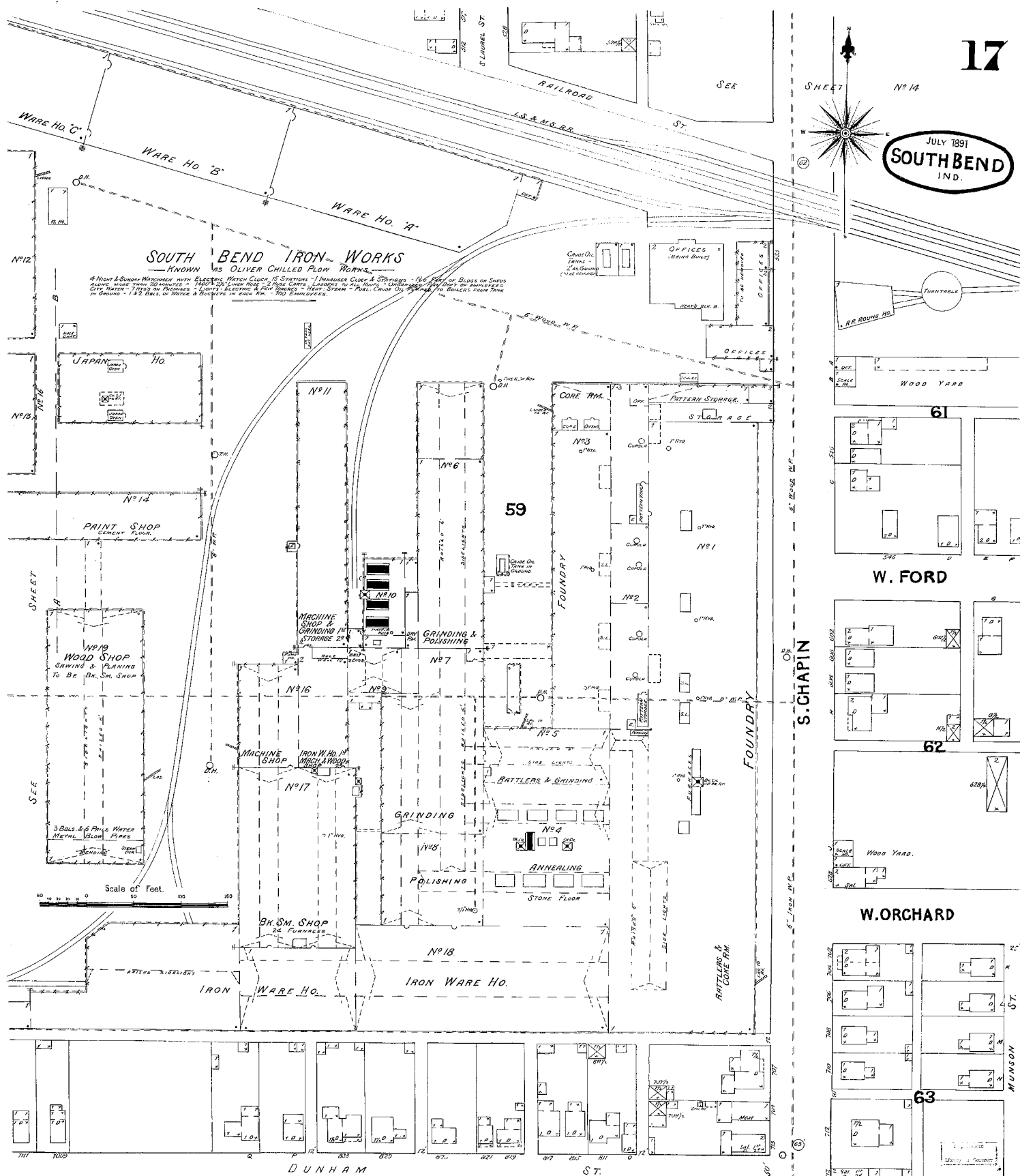


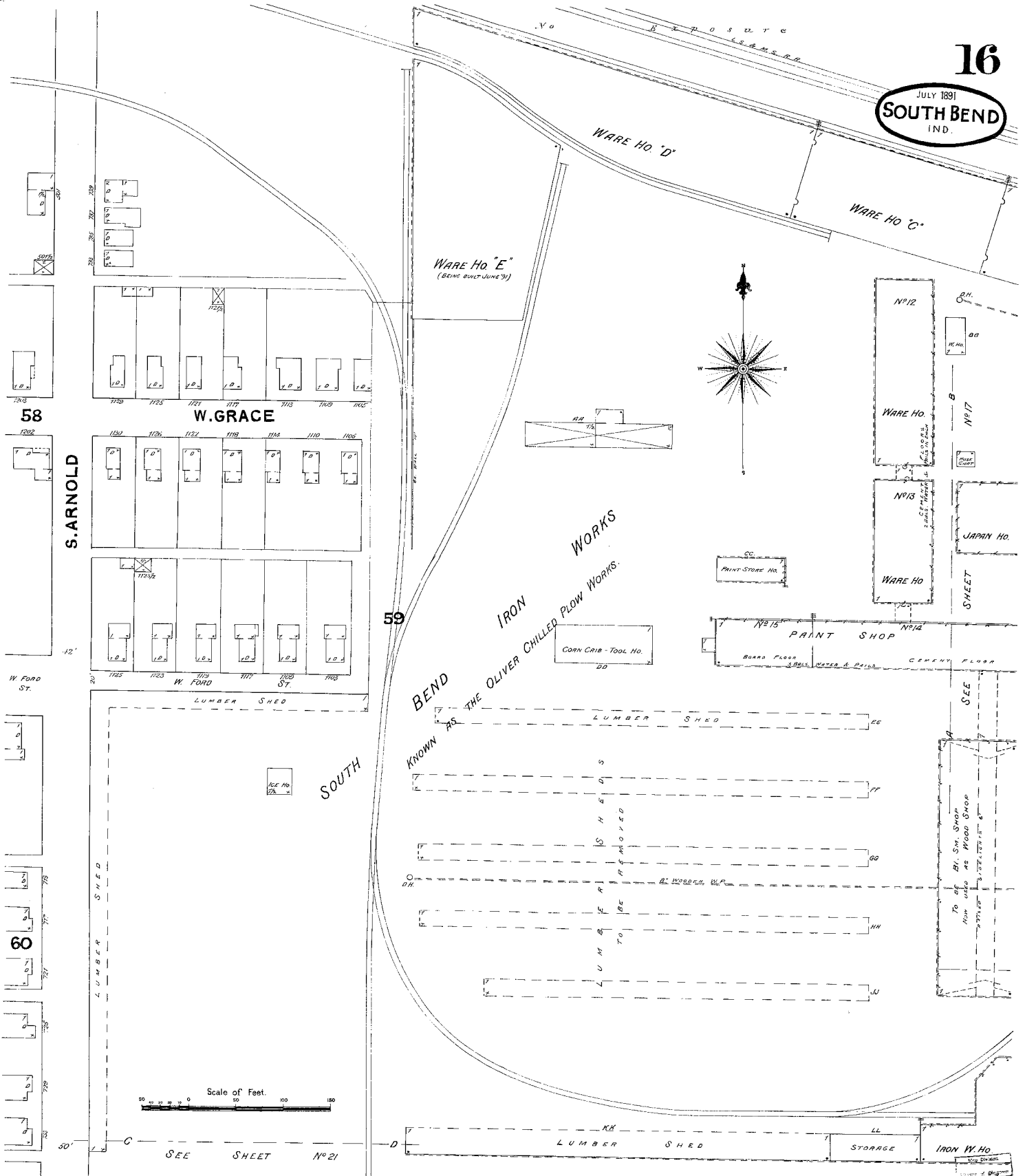
54

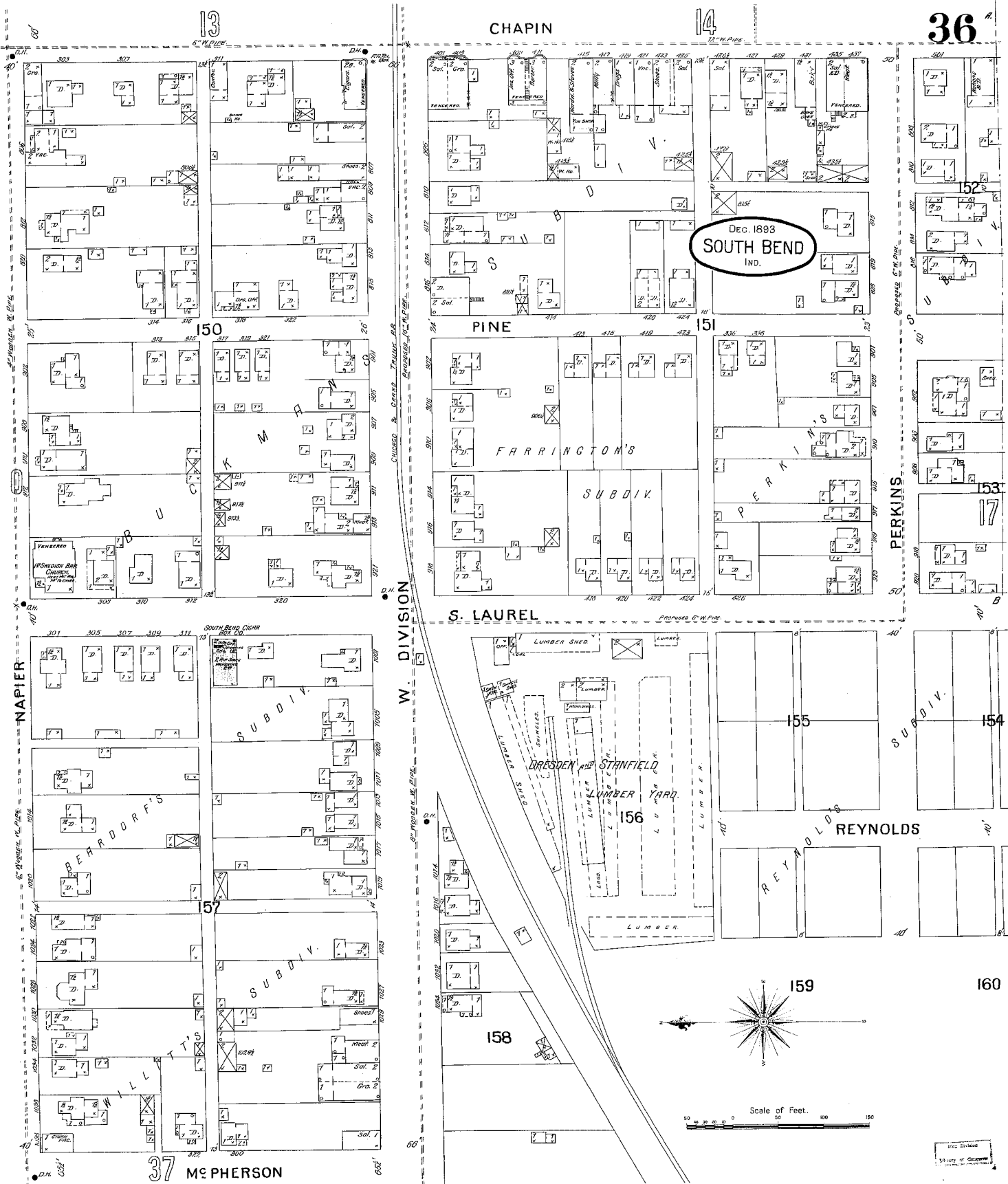


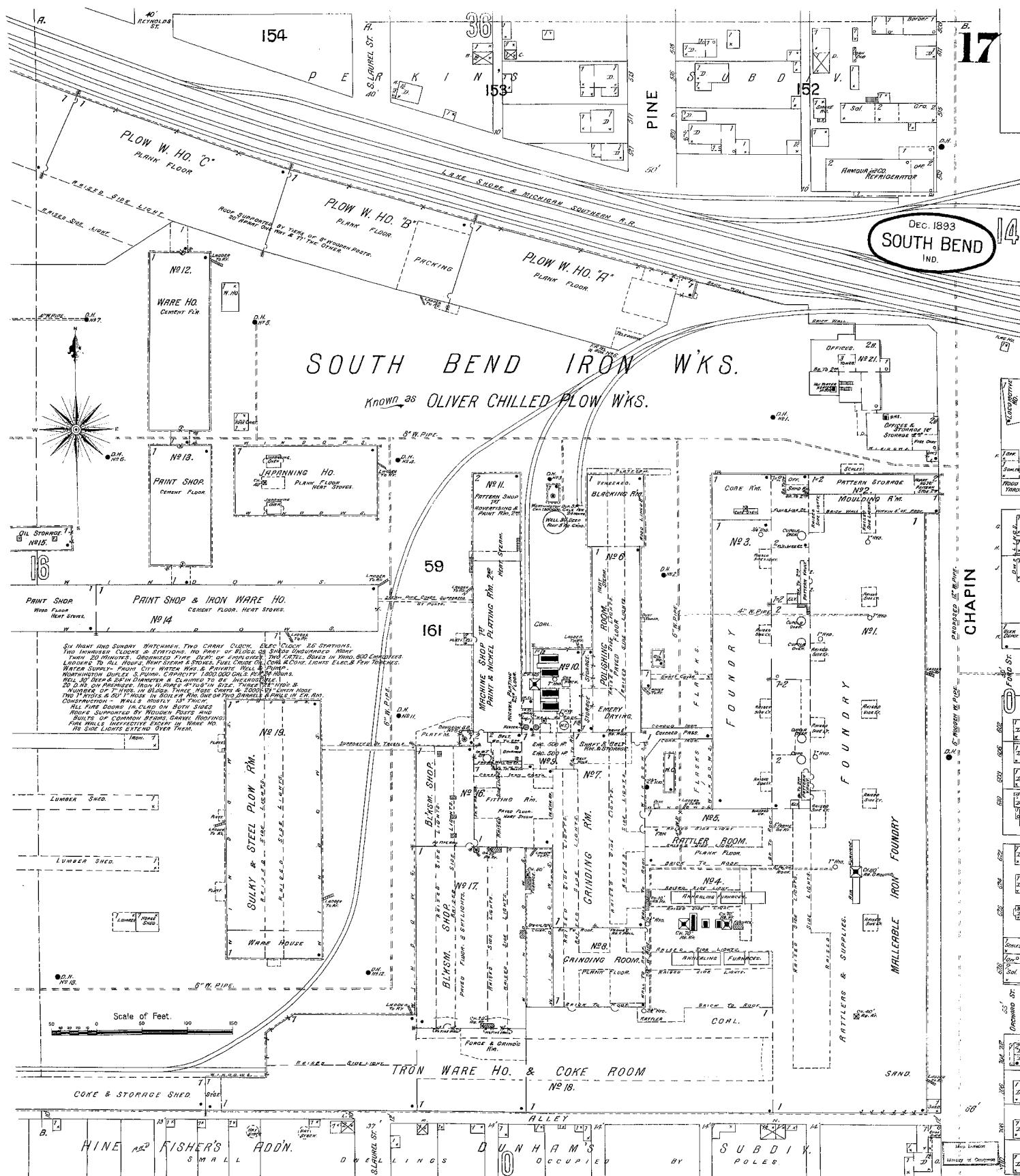
55

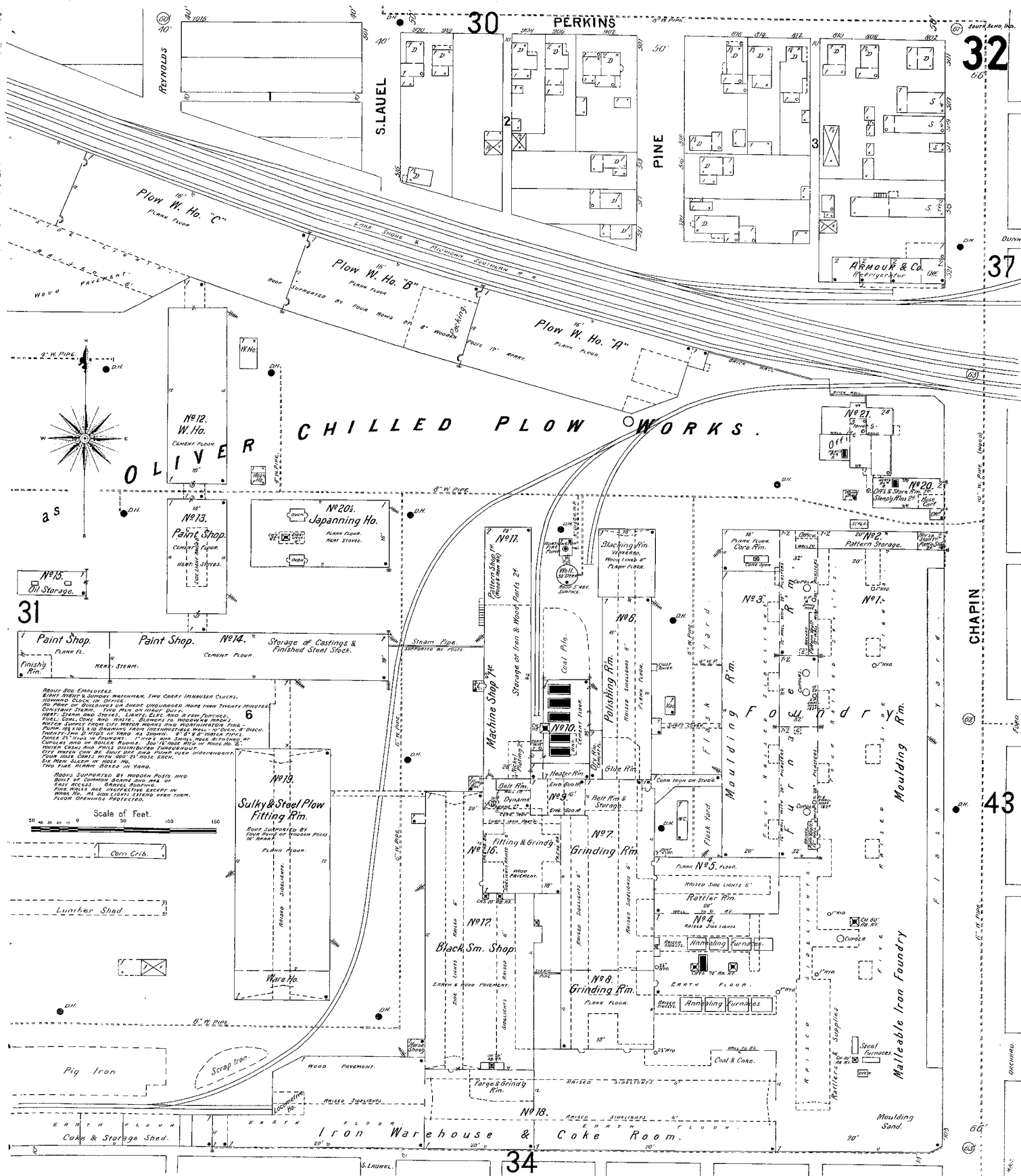






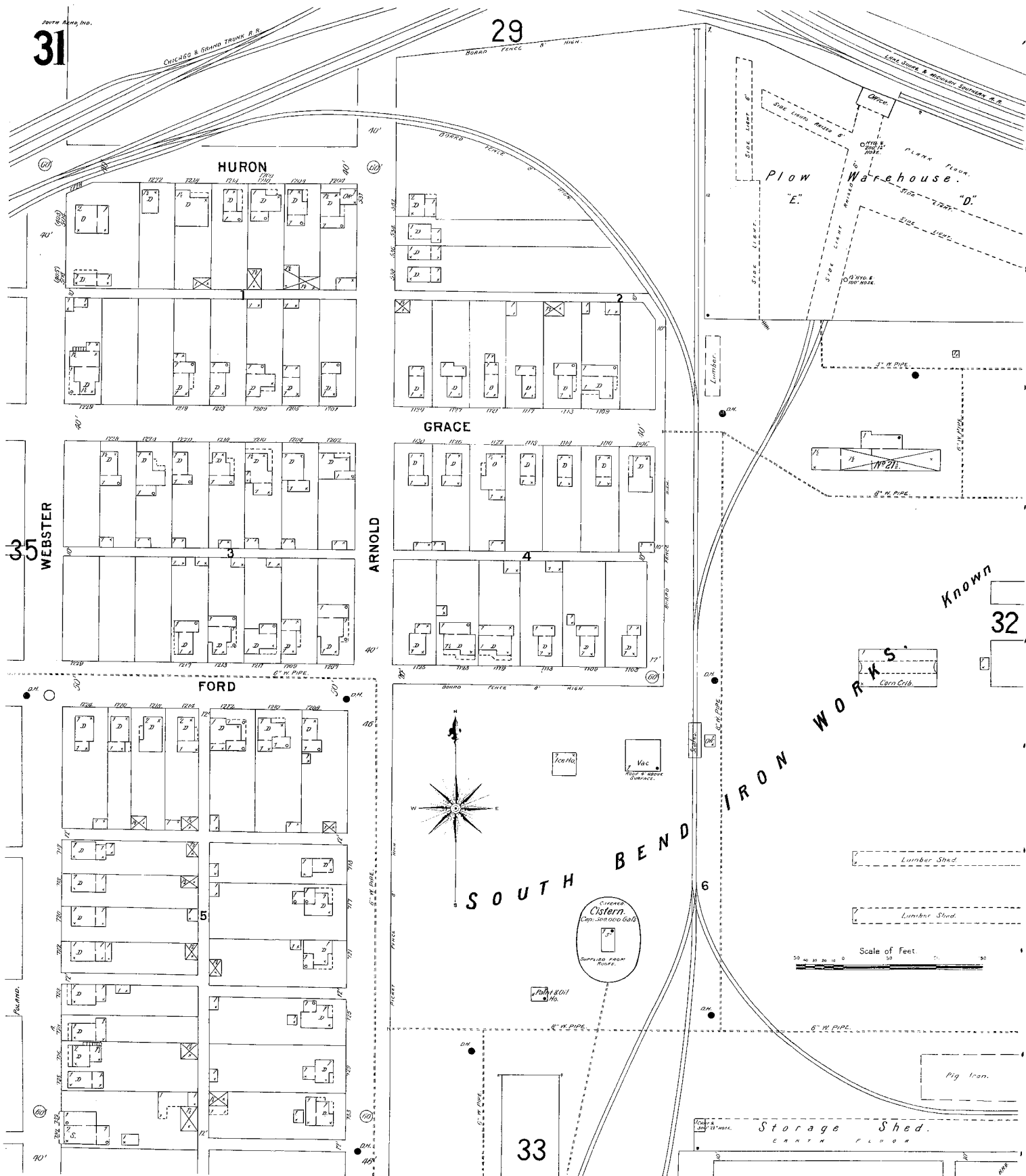


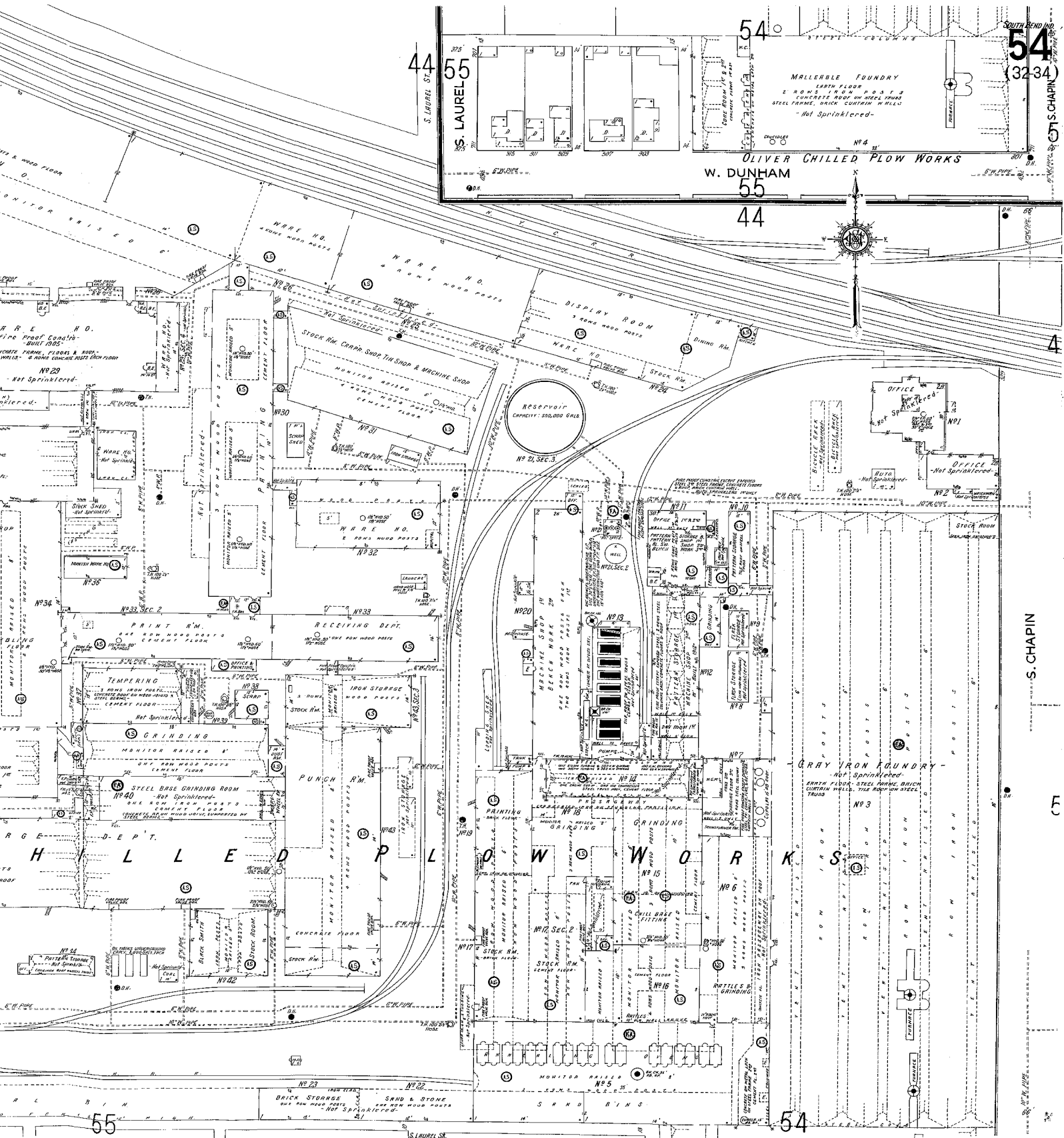


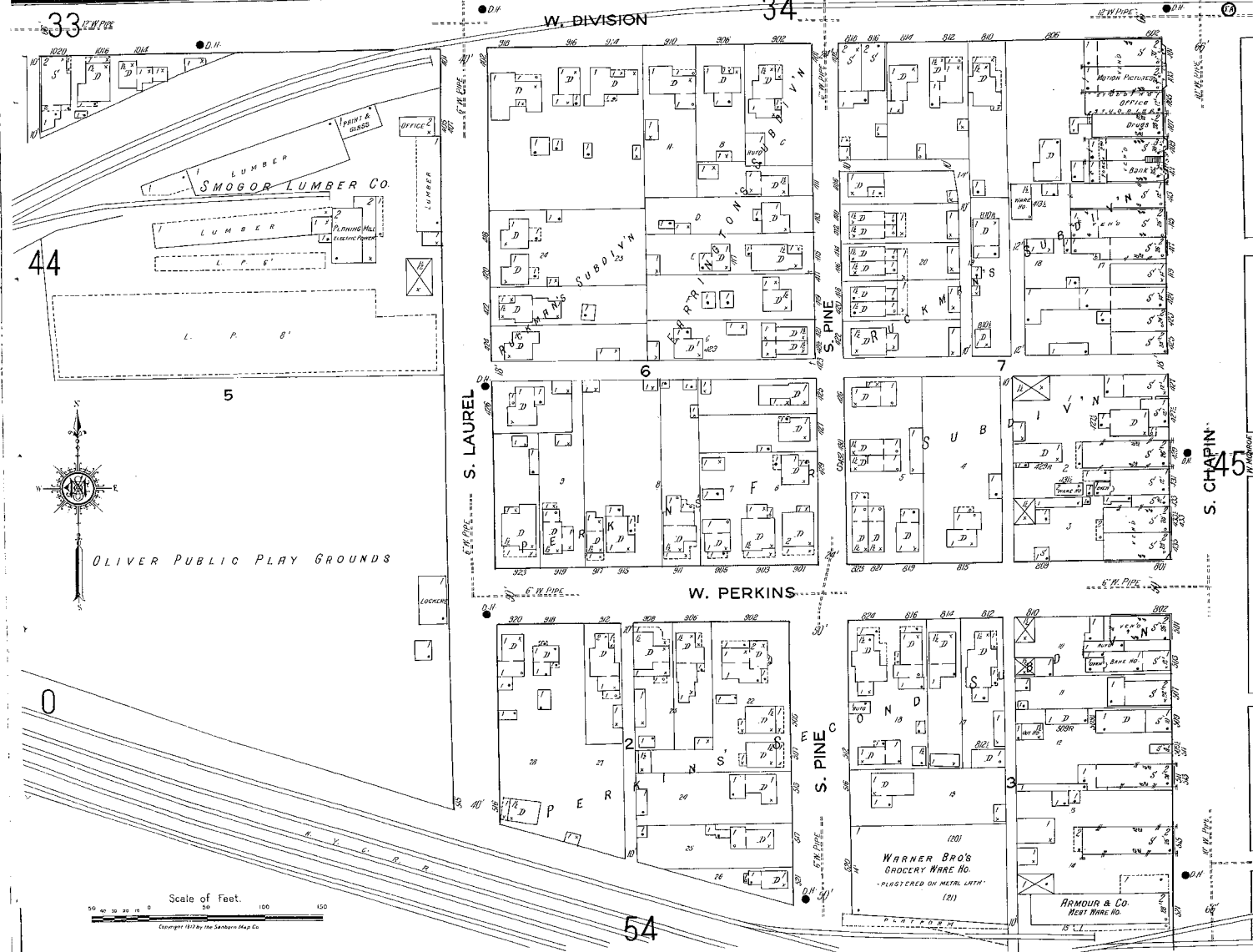
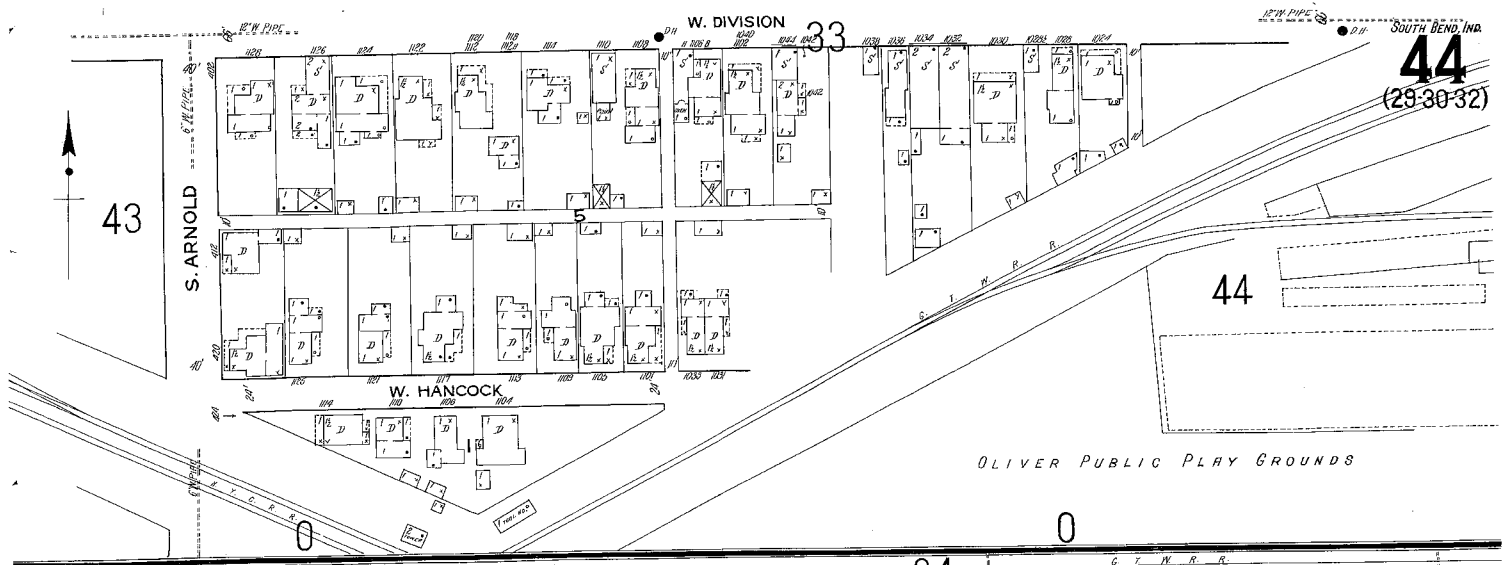


31

29

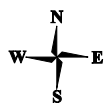






APPENDIX F-2

Historical Topographic Map



Environmental FirstSearch

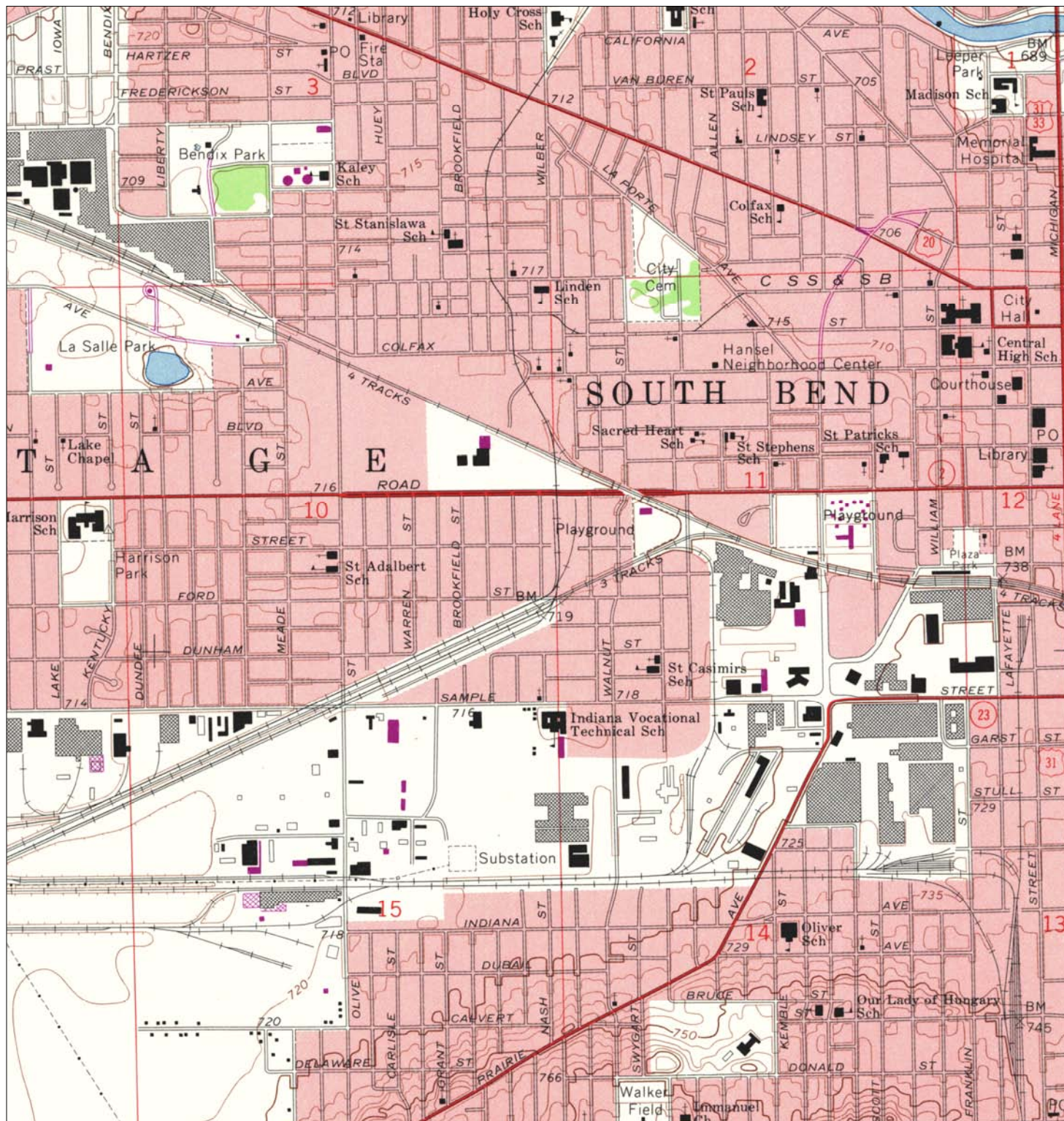
Topo: Current Map 1.25 Mile Radius

Historical Topo

Quad Name: South Bend West, IN

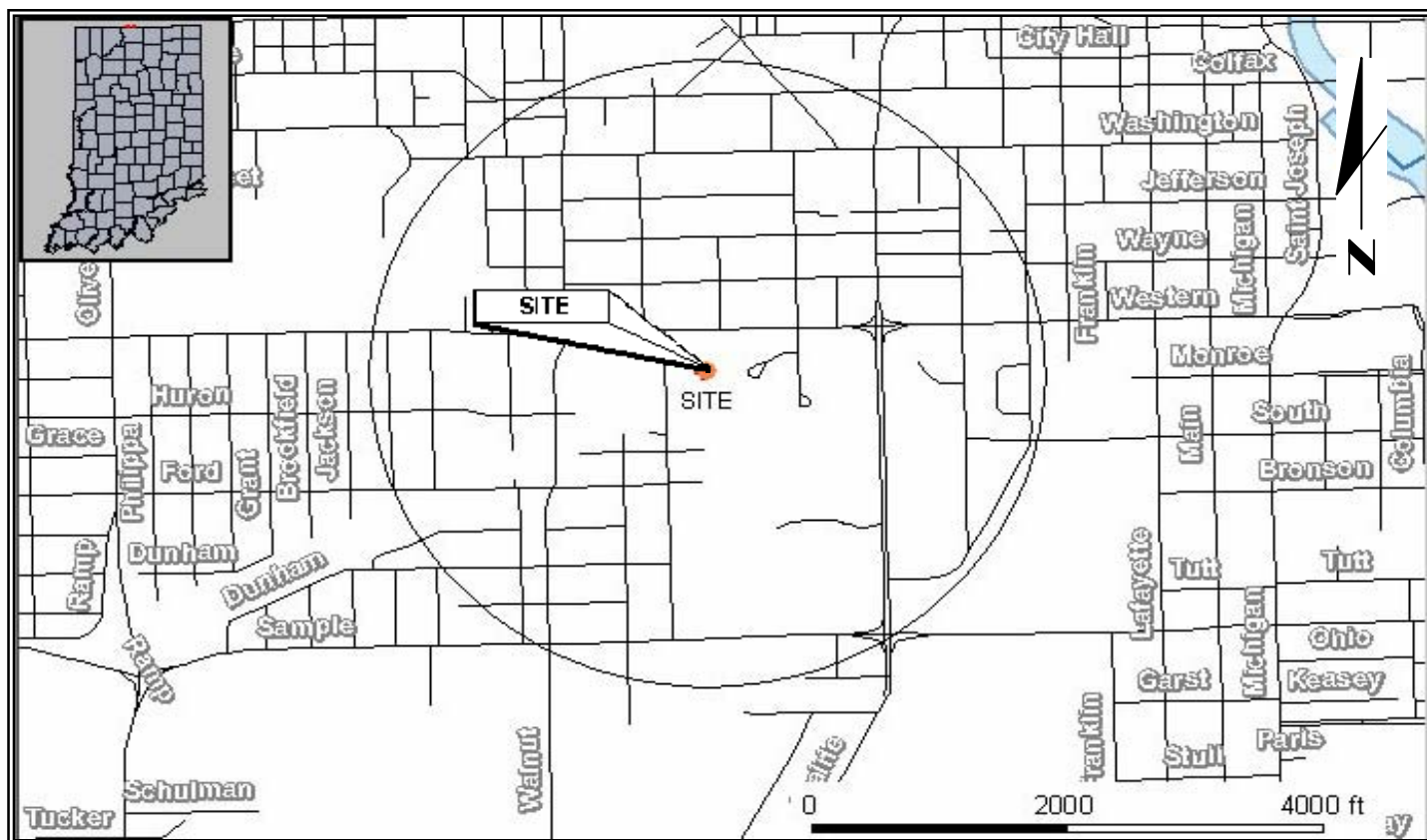
Year: 1969 (Revised 1980) Scale: 1: 24000

533 S. CHAPIN ST, SOUTH BEND, IN



APPENDIX G

Oil and Gas Well Map



Legend

Counties



Petroleum Wells

☒ Abandoned Gas Storage

○ Gas

◉ Gas Storage

● Oil

+ Other

HULL & ASSOCIATES, INC.

INDIANAPOLIS, INDIANA

City of South Bend

IGS OIL AND GAS WELL LOCATION MAP

533 South Chapin Street, South Bend, IN

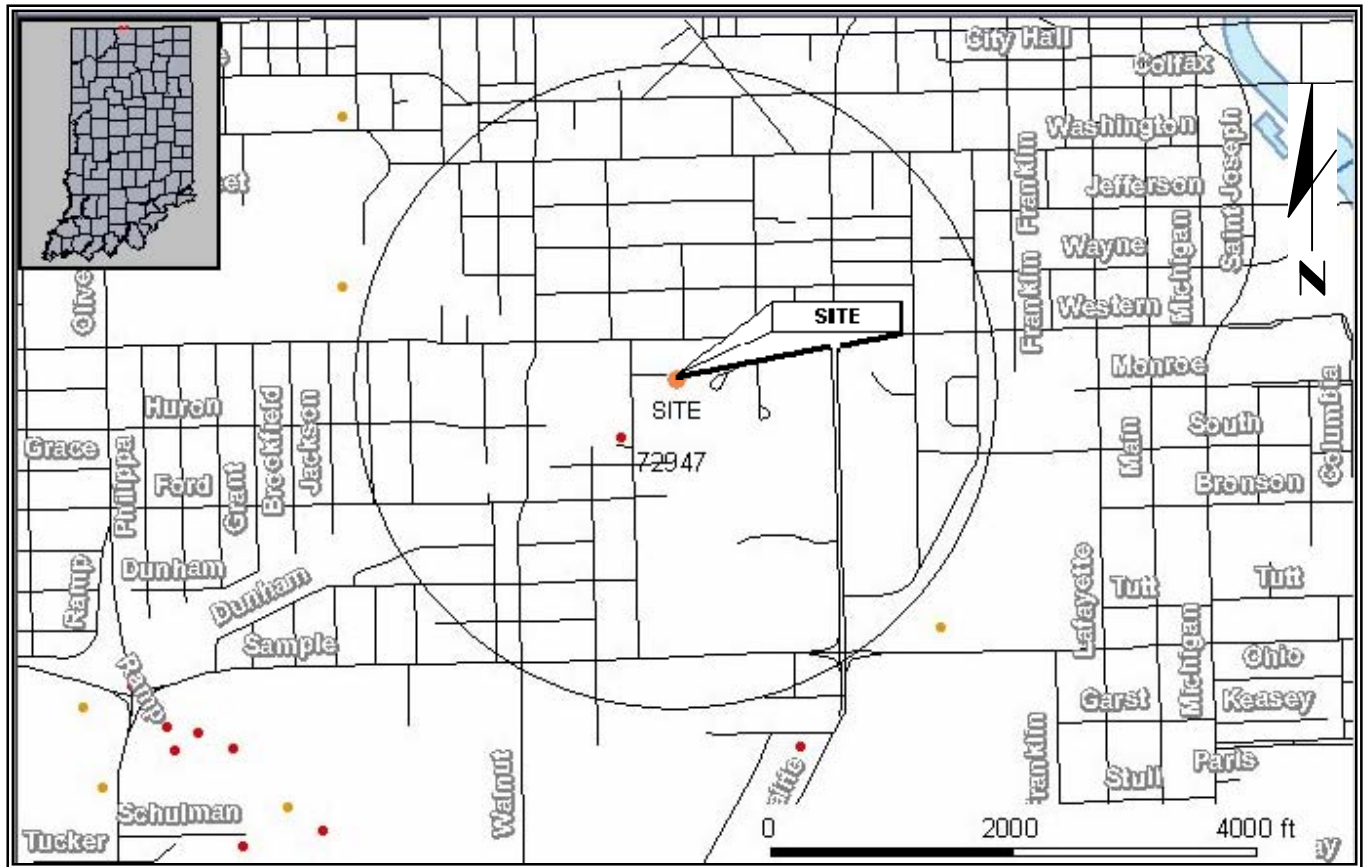
PHASE I ENVIRONMENTAL SITE ASSESSMENT

JUNE 2009

SBI050.XLS

APPENDIX H

Well Map and Associated Water Well Logs



HULL & ASSOCIATES, INC.

Indianapolis, Indiana

City of South Bend

WATER WELL LOCATION MAP

533 South Chapin Street, South Bend, IN

PHASE I ENVIRONMENTAL SITE ASSESSMENT

JUNE 2009

SBI050.XLS

Record of Water Well

Indiana Department of Natural Resources

Reference Number 72947	Driving directions to well SAMPLE ST TO ARNOLD TO HURON ST 1ST S OF RD 2 S OF RR		Date completed Feb 03, 1973	
Owner-Contractor Name	Address	Telephone		
Owner	TOM ROLSBAUGH	1214 HURON ST SOUTH BEND		
Driller	R T MAYFIELD	1104 SOUTH 30TH SOUTH BEND		
Operator	R T MAYFIELD	License: null		
Construction Details				
Well	Use: Home	Drilling method: Jet	Pump type:	
	Depth: 44.0	Pump setting depth:	Water quality:	
Casing	Length: 40.0	Material:	Diameter: 2.0	
Screen	Length: 4.0	Material:	Diameter: 1.25 Slot size: 60	
Well Capacity Test	Type of test:	Test rate: 10.0 gpm for 1.0 hrs.	Bail Test rate: gpm for hrs.	
	Drawdown: ft.	Static water level: ft.	Bailer Drawdown: ft.	
Grouting Information	Material:	Depth: from to		
	Installation Method:	Number of bags used:		
Well Abandonment	Sealing material:	Depth: from to		
	Installation Method:	Number of bags used:		
Administrative	County: ST. JOSEPH		Township: 37N Range: 2E	
	Section: SW of the NE of the SW of Section 11		Topo map: SOUTH BEND WEST	
	Grant Number:			
	Field located by:		on:	
	Courthouse location by:		on:	
	Location accepted w/o verification by:		on:	
	Subdivision name:		Lot number:	
	Ft W of EL:	Ft N of SL:	Ft E of WL:	Ft S of NL:
	Ground elevation: 725.0	Depth to bedrock:	Bedrock elevation:	Aquifer elevation: 681.0
	UTM Easting: 560950.0		UTM Northing: 4613175.0	
Well Log	Top	Bottom	Formation	
	0.0	2.0	BLK DIRT	
	2.0	10.0	BR DIRTY FINE SAND	
	10.0	18.0	BR CLAY SAND GRAV HARDPAN	
	18.0	38.0	BR FINE SAND AND GRAV	
	38.0	44.0	BR CLEAN CRS SAND AND GRAV	
Comments	PLOTTED ON BASE MAP.			

APPENDIX I

Environmental Database Report

FirstSearch Technology Corporation

Environmental FirstSearch™ Report

Target Property: NW PORTION OF OLIVER INDUSTRIAL PARK

533 S. CHAPIN ST

SOUTH BEND IN 46601

Job Number: SBI050

PREPARED FOR:

Hull And Associates
6330 E 75th, suite 176
Indianapolis, IN 46250

06-10-09



Tel: (317) 823-3500

Fax: (317) 823-3535

Environmental FirstSearch Search Summary Report

Target Site: 533 S. CHAPIN ST
SOUTH BEND IN 46601

FirstSearch Summary

Database	Sel	Updated	Radius	Site	1/8	1/4	1/2	1/2>	ZIP	TOTALS
NPL	Y	04-07-09	1.00	0	0	0	0	0	0	0
NPL Delisted	Y	04-07-09	0.50	0	0	0	0	-	0	0
CERCLIS	Y	01-09-09	0.50	0	0	0	0	-	0	0
NFRAP	Y	01-09-09	0.50	0	0	0	2	-	5	7
RCRA COR ACT	Y	05-13-09	1.00	0	0	0	1	2	0	3
RCRA TSD	Y	05-13-09	0.50	0	0	0	1	-	0	1
RCRA GEN	Y	05-13-09	0.25	0	0	5	-	-	8	13
Federal IC / EC	Y	03-02-09	0.25	0	3	0	-	-	2	5
ERNS	Y	03-03-09	0.25	0	0	0	-	-	23	23
Tribal Lands	Y	12-01-05	1.00	0	0	0	0	0	2	2
State/Tribal Sites	Y	01-01-09	1.00	0	0	0	0	4	0	4
State Spills 90	Y	01-01-09	0.25	0	1	3	-	-	174	178
State/Tribal SWL	Y	01-05-09	0.50	0	0	0	0	-	0	0
State/Tribal LUST	Y	04-01-09	0.50	0	0	2	10	-	3	15
State/Tribal UST/AST	Y	01-01-09	0.25	0	1	6	-	-	10	17
State/Tribal EC	Y	NA	0.25	0	0	0	-	-	0	0
State/Tribal IC	Y	12-01-08	0.25	0	0	0	-	-	0	0
State/Tribal VCP	Y	12-01-08	0.50	0	0	1	3	-	1	5
State/Tribal Brownfields	Y	02-01-09	0.50	0	1	0	1	-	6	8
State Other	Y	12-31-07	0.25	0	1	6	-	-	15	22
FI Map Coverage	Y	10-20-08	0.12	1	0	-	-	-	0	1
- TOTALS -				1	7	23	18	6	249	304

Notice of Disclaimer

Due to the limitations, constraints, inaccuracies and incompleteness of government information and computer mapping data currently available to FirstSearch Technology Corp., certain conventions have been utilized in preparing the locations of all federal, state and local agency sites residing in FirstSearch Technology Corp.'s databases. All EPA NPL and state landfill sites are depicted by a rectangle approximating their location and size. The boundaries of the rectangles represent the eastern and western most longitudes; the northern and southern most latitudes. As such, the mapped areas may exceed the actual areas and do not represent the actual boundaries of these properties. All other sites are depicted by a point representing their approximate address location and make no attempt to represent the actual areas of the associated property. Actual boundaries and locations of individual properties can be found in the files residing at the agency responsible for such information.

Waiver of Liability

Although FirstSearch Technology Corp. uses its best efforts to research the actual location of each site, FirstSearch Technology Corp. does not and can not warrant the accuracy of these sites with regard to exact location and size. All authorized users of FirstSearch Technology Corp.'s services proceeding are signifying an understanding of FirstSearch Technology Corp.'s searching and mapping conventions, and agree to waive any and all liability claims associated with search and map results showing incomplete and or inaccurate site locations.

***Environmental FirstSearch
Site Information Report***

Request Date: 06-10-09
Requestor Name: Janet Kresser
Standard: ASTM-05

Search Type: AREA
0.02 sq mile(s)
Job Number: SBI050

Target Site: 533 S. CHAPIN ST
SOUTH BEND IN 46601

Demographics

Sites: 304	Non-Geocoded: 249	Population: NA
Radon: 3.4 PCI/L		

Site Location

	<u>Degrees (Decimal)</u>	<u>Degrees (Min/Sec)</u>		<u>UTMs</u>
Longitude:	-86.26554	-86:15:56	Easting:	561142.047
Latitude:	41.66927	41:40:9	Northing:	4613104.229
Elevation:	724		Zone:	16

Comment

Comment: ORIGINAL FILE CORRUPTED -REDO

Additional Requests/Services

Adjacent ZIP Codes: 0.25 Mile(s)

Services:

ZIP		ST	Dist/Dir	Sel
Code	City Name			
46619	SOUTH BEND	IN	0.00 --	Y

	Requested?	Date
Fire Insurance Maps	No	
Aerial Photographs	No	
Historical Topos	No	
City Directories	No	
Title Search/Env Liens	No	
Municipal Reports	No	
Online Topos	No	



HISTORICAL FIRE INSURANCE MAPS

MAPS AVAILABLE

**06-10-09
SBI050
533 S. CHAPIN ST
SOUTH BEND IN 46601**

A search of FirstSearch Technology Corporation's proprietary database of historical fire insurance map availability confirmed that there is a high probability that MAPS ARE AVAILABLE for the Subject Location as shown above.

FirstSearch Technology Corporation's proprietary database of historical fire insurance map availability represents abstracted information from the Sanborn® Map Company obtained through online access to the U.S. Library of Congress via local libraries.

Copyright Policy & Disclaimer

Certain Sanborn® Fire Insurance Maps are copyrighted material and may not be reproduced without the expressed permission of the Sanborn Map Company. FirstSearch Technology Corporation warrants that it will employ its best efforts to maintain and deliver its information in an efficient and timely manner. Customer acknowledges that it understands that FirstSearch Technology Corporation obtains the above information from sources FirstSearch Technology Corporation considers reliable. However, THE WARRANTIES EXPRESSED HEREIN ARE IN LIEU OF ALL OTHER WARRANTIES, either expressed or implied, including without limitation any implied warranty of merchantability or fitness or suitability for a particular purpose (whether or not FirstSearch Technology Corporation may know, have reason to know, or have been advised of such purpose), whether arising by law or by reason of industry custom or usage. ALL SUCH OTHER WARRANTIES ARE HEREBY EXPRESSLY DISCLAIMED.

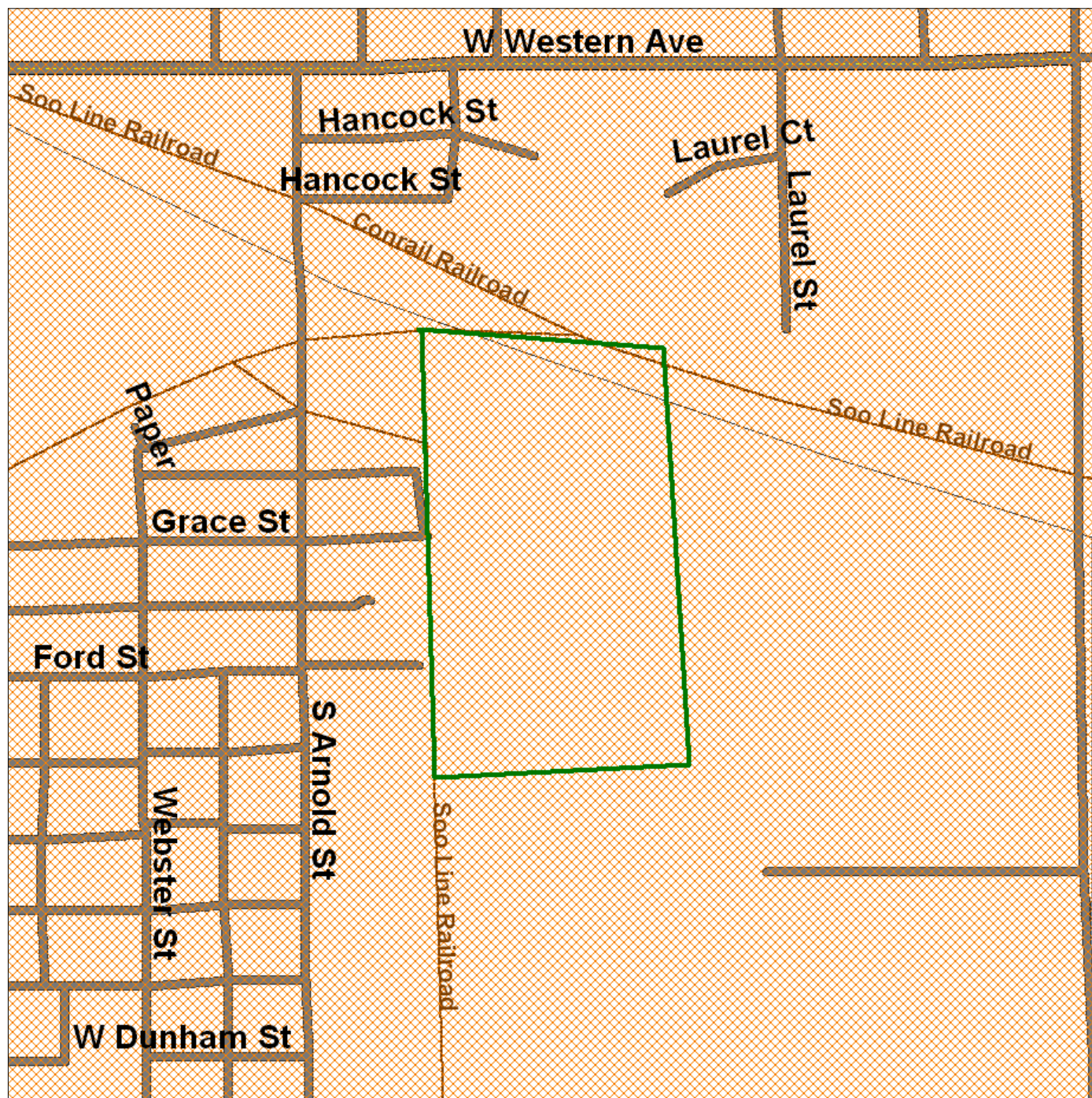


Environmental FirstSearch

.12 Mile Radius from Area
Historical Fire Insurance Coverage Map



533 S. CHAPIN ST, SOUTH BEND IN 46601



Source: 2005 U.S. Census TIGER Files

Area Polygon	
Historical Fire Insurance Coverage Map	
Railroads	

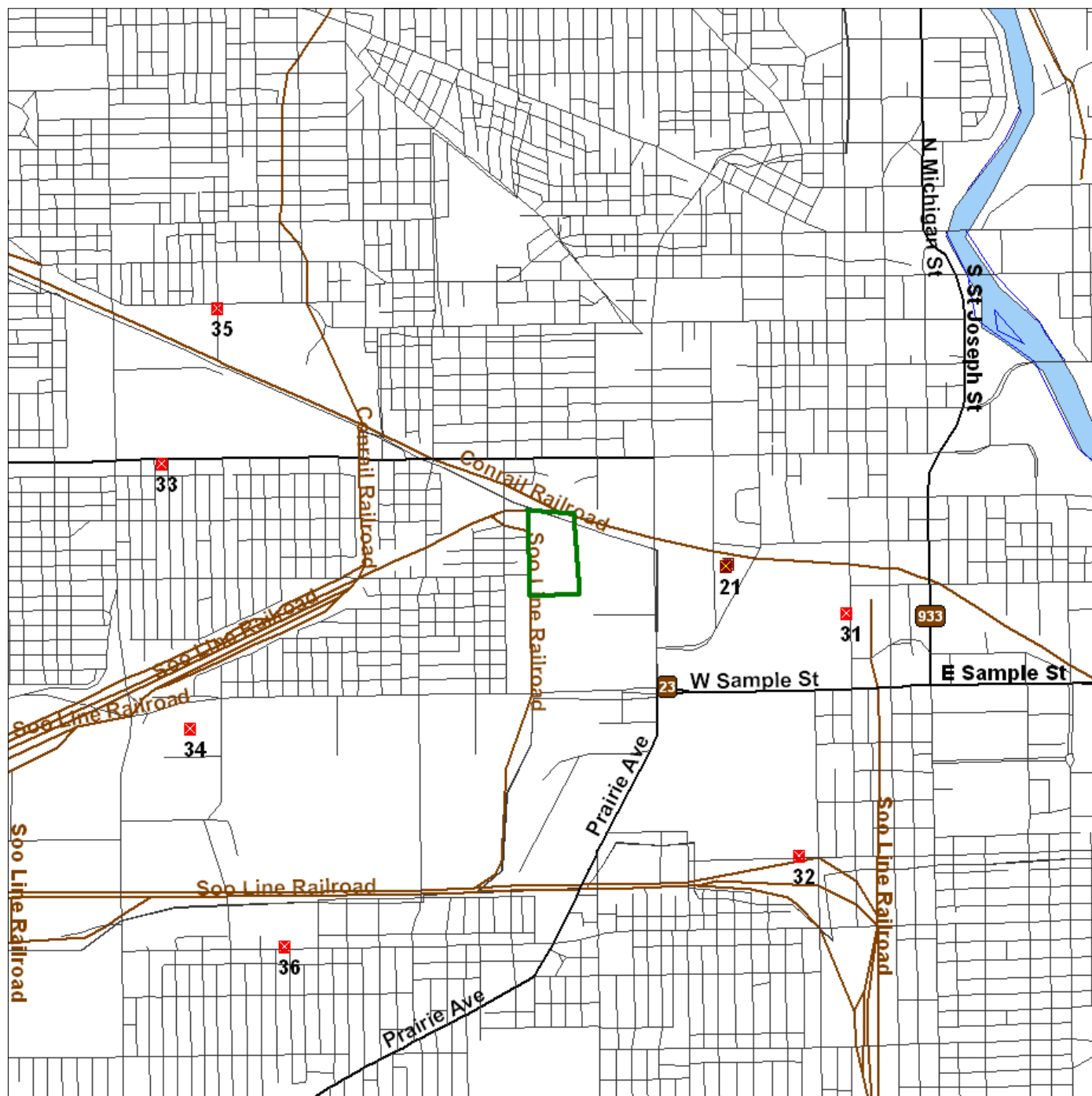


Environmental FirstSearch

1 Mile Radius from Area
ASTM-05: NPL, RCRA COR, STATE

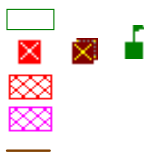


533 S. CHAPIN ST, SOUTH BEND IN 46601



Source: 2005 U.S. Census TIGER Files

Area Polygon
Identified Site, Multiple Sites, Receptor
NPL, DELNPL, Brownfield, Solid Waste Landfill (SWL), Hazardous Waste
Triballand.....
Railroads



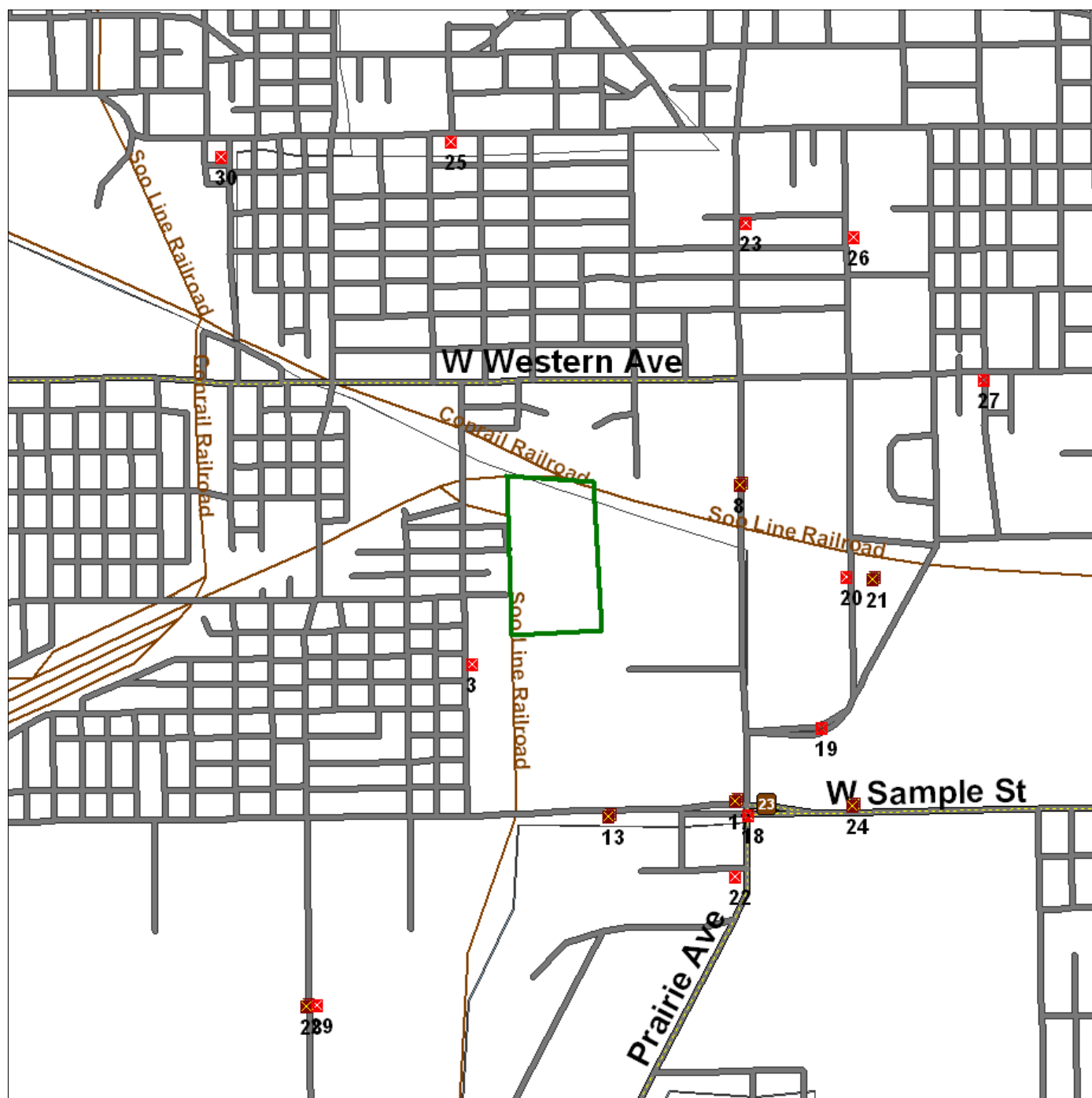


Environmental FirstSearch

.5 Mile Radius from Area
ASTM-05: Multiple Databases

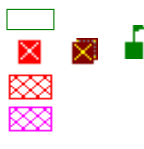


533 S. CHAPIN ST, SOUTH BEND IN 46601



Source: 2005 U.S. Census TIGER Files

Area Polygon
Identified Site, Multiple Sites, Receptor
NPL, DELNPL, Brownfield, Solid Waste Landfill (SWL), Hazardous Waste
Triballand.....
Railroads



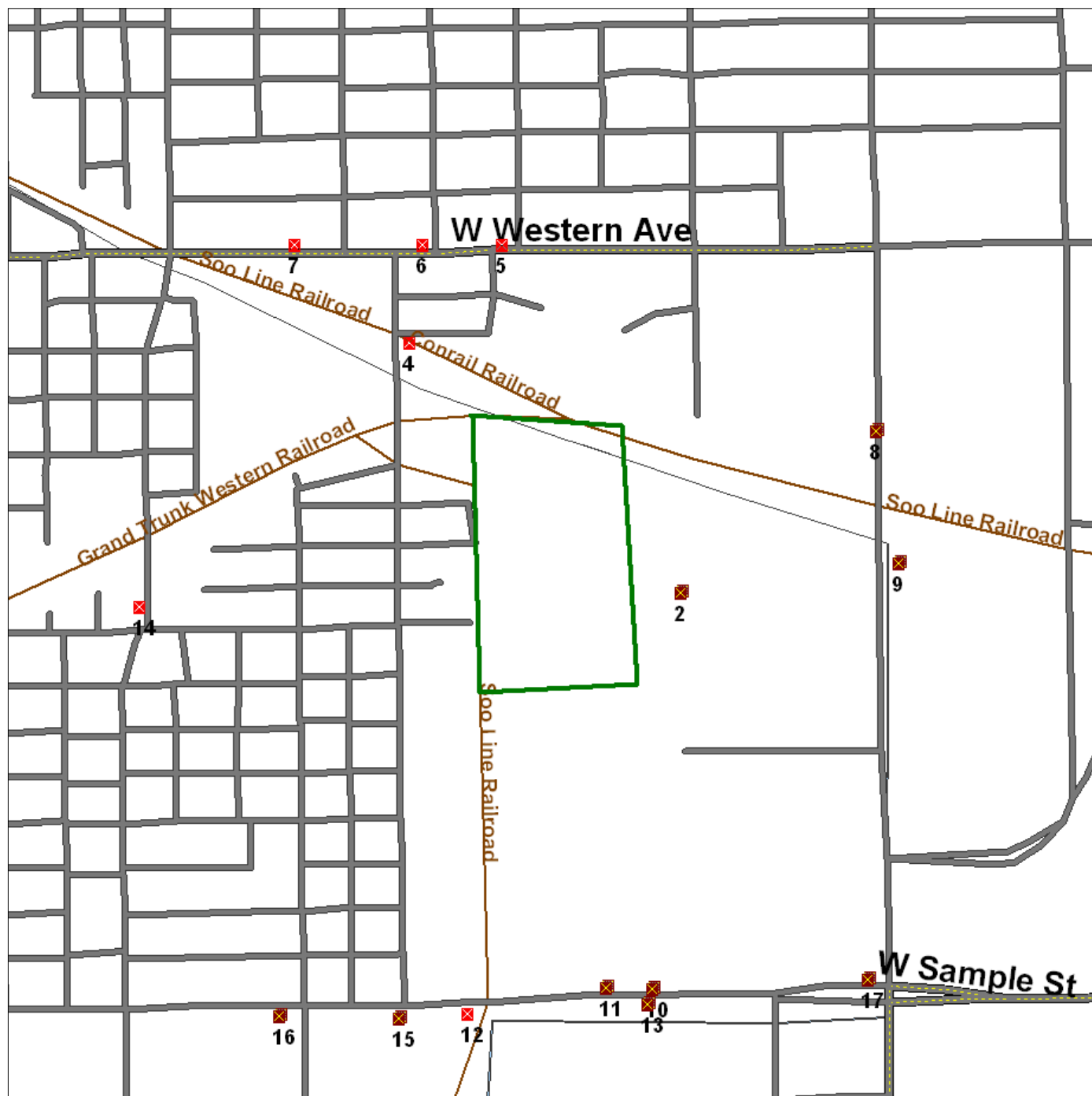


Environmental FirstSearch

.25 Mile Radius from Area
ASTM-05: SPILLS90, RCRAGEN, ERNS, UST, OTHER

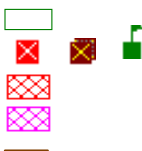


533 S. CHAPIN ST, SOUTH BEND IN 46601



Source: 2005 U.S. Census TIGER Files

Area Polygon
Identified Site, Multiple Sites, Receptor
NPL, DELNPL, Brownfield, Solid Waste Landfill (SWL), Hazardous Waste
Triballand.....
Railroads





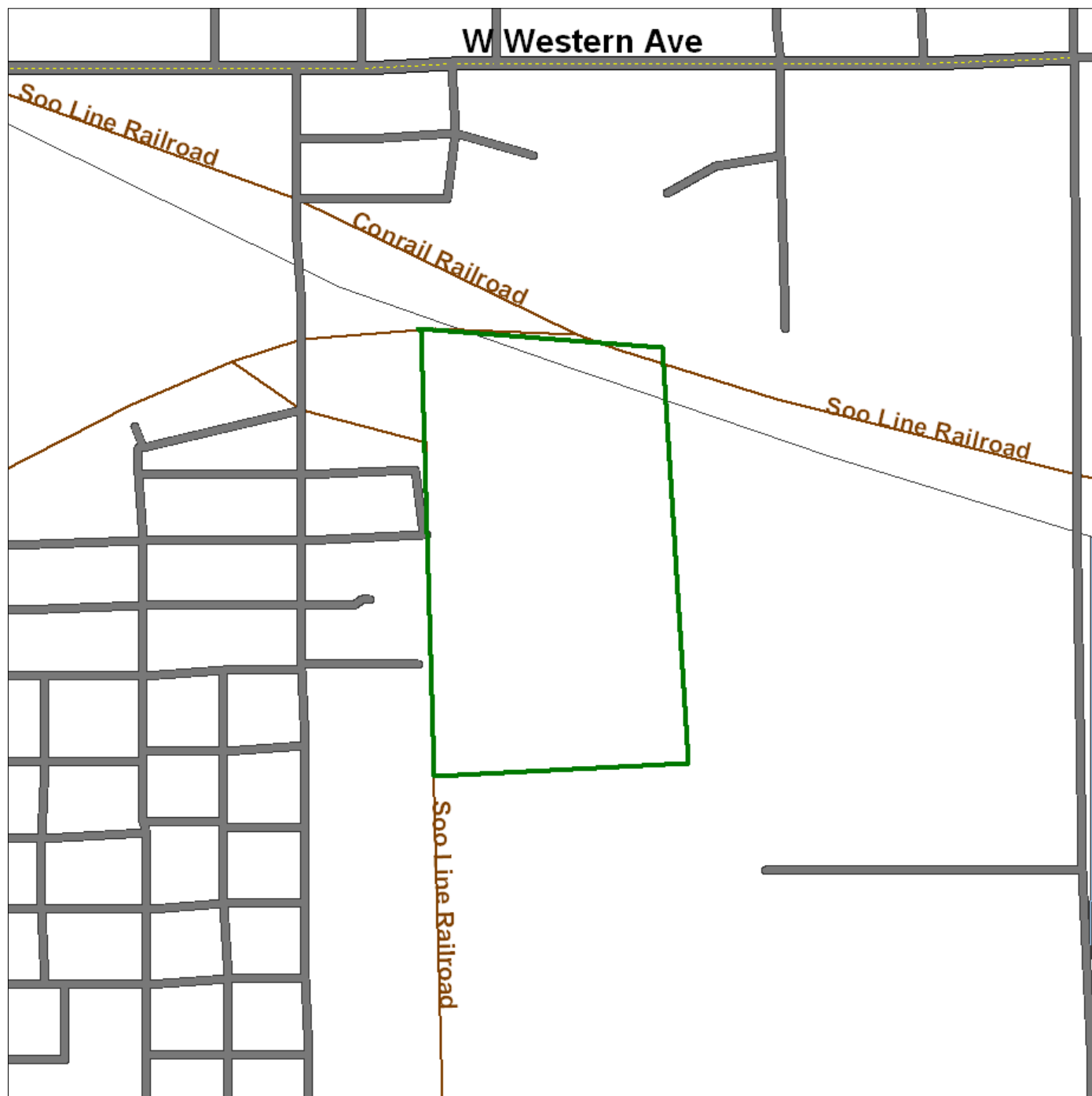
Environmental FirstSearch

.12 Mile Radius from Area

ASTM-05: FIMAP



533 S. CHAPIN ST, SOUTH BEND IN 46601



Source: 2005 U.S. Census TIGER Files

Area Polygon				
Identified Site, Multiple Sites, Receptor				
NPL, DELNPL, Brownfield, Solid Waste Landfill (SWL), Hazardous Waste				
Triballand.....				
Railroads				

Environmental FirstSearch

Sites Summary Report

Target Property: 533 S. CHAPIN ST
SOUTH BEND IN 46601

JOB: SBI050
ORIGINAL FILE CORRUPTED -REDO

TOTAL: 304 **GEOCODED:** 55 **NON GEOCODED:** 249 **SELECTED:** 0

Page No.	DB Type	Site Name/ID/Status	Address	Dist/Dir	Map ID	ElevDiff
1	FIMAP	FIRE INSURANCE MAP POLY-14735/SANBORN	SOUTH BEND IN 46601	0.00 --	1	N/A
1	FED IC / EC	FORMER OLIVER PLOW WORKS 69597676-1/EPA BROWNFIELD	701 S CHAPIN ST SOUTH BEND IN 46619	0.03 NE	2	- 2
2	UST	WHITE FARM EQUIP DIVI OF ALLI PR 7295/PERM OUT OF SERVICE	701 CHAPIN ST SOUTH BEND IN 46619	0.03 NE	2	- 2
2	SPILLS	INDUSTRIAL 199110141/NOT CONTAINED	701 CHAPIN ST SOUTH BEND IN 46619	0.03 NE	2	- 2
3	BROWNFIELD	746 ARNOLD 4071008/BROWNFIELD	746 S ARNOLD ST SOUTH BEND IN 46619	0.05 SW	3	- 3
3	OTHER	SOUTH BEND POP CRTK-0503-4486/CRTK	430 S ARNOLD ST SOUTH BEND IN 46619	0.06 NW	4	+ 2
4	FED IC / EC	FORMER PENTECOSTAL CHURCH 65845746-4/EPA BROWNFIELD	1107 W WESTERN AVE SOUTH BEND IN 46601	0.11 NE	5	- 8
6	FED IC / EC	DOMINIACK FACILITY 65845746-5/EPA BROWNFIELD	1127 W WESTERN AVE SOUTH BEND IN 46601	0.12 NW	6	- 7
8	OTHER	TRY TWICE EXTERMINATING SVC COM-AP-05186/CA	1223 W WESTERN AVE SOUTH BEND IN 46601	0.16 NW	7	- 8
9	VCP	OLIVER PLOW WORKS VRP-6001202/ACTIVE	533 S CHAPIN ST SOUTH BEND IN 46601	0.17 NE	8	- 5
10	OTHER	OLIVER PLOW WORKS 6001202/ACTIVE - THIS PROJEC	533 S CHAPIN ST SOUTH BEND IN 46601	0.17 NE	8	- 5
11	RCRAGN	OLIVER PLOW WORKS IND000816157/LGN	533 S CHAPIN ST SOUTH BEND IN 46601	0.17 NE	8	- 5
13	UST	G W BERKHEIMER CO SOUTH BEND 13677/PERM OUT OF SERVICE	612 CHAPIN ST SOUTH BEND IN 46601	0.18 NE	9	- 11
13	OTHER	G W BERKHEIMER CO SOUTH BEND CRTK-5257/CRTK	612 CHAPIN ST SOUTH BEND IN 46601	0.18 NE	9	- 11
14	OTHER	G W BERKHEIMER CO SOUTH BEND CRTK-0904-5257/CRTK	612 CHAPIN ST SOUTH BEND IN 46601	0.18 NE	9	- 11
15	RCRAGN	HILL TRUCK SALES INC IND984885715/VGN	1011 W SAMPLE ST SOUTH BEND IN 46619	0.20 SE	10	- 4
17	UST	HILL TRUCK SALES INC 4450/PERM OUT OF SERVICE	1011 W SAMPLE ST SOUTH BEND IN 46619	0.20 SE	10	- 4
18	SPILLS	COMMERCIAL 200507012/UNKNOWN	1011 W SAMPLE ST SOUTH BEND IN 46619	0.20 SE	10	- 4
19	RCRAGN	SOUTH BEND CITY OF EQUIP SVC IND985059872/VGN	1045 W SAMPLE ST SOUTH BEND IN 46619	0.20 SE	11	- 4
21	OTHER	EQUIPMENT SERVICES CRTK-0503-4425/CRTK	1045 W SAMPLE ST SOUTH BEND IN 46619	0.20 SE	11	- 4
22	UST	SOUTH BEND SCRAP and PROCESSING 5530/CURRENTLY IN USE	1120 W SAMPLE ST SOUTH BEND IN 46619	0.21 SW	12	- 4

Environmental FirstSearch

Sites Summary Report

Target Property: 533 S. CHAPIN ST
SOUTH BEND IN 46601

JOB: SBI050
ORIGINAL FILE CORRUPTED -REDO

TOTAL: 304 **GEOCODED:** 55 **NON GEOCODED:** 249 **SELECTED:** 0

Page No.	DB Type	Site Name/ID/Status	Address	Dist/Dir	Map ID	ElevDiff
23	LUST	CENTRAL TRANSPORT 200008511/NFA-UST BRANCH (GM)	1040 W SAMPLE ST SOUTH BEND IN 46601	0.21 SE	13	- 4
24	UST	CENTRAL TRANSPORT 2108/CURRENTLY IN USE	1040 W SAMPLE ST SOUTH BEND IN 46601	0.21 SE	13	- 4
25	SPILLS	INDIVIDUAL 199108015/NOT CONTAINED	617 S WALNUT ST SOUTH BEND IN 46619	0.22 SW	14	- 3
26	UST	RITSCHARD BROS INC 12042/CURRENTLY IN USE	1204 W SAMPLE ST SOUTH BEND IN 46619	0.22 SW	15	- 4
28	RCRAGN	RITSCHARD BROS INC IND985092717/VGN	1204 W SAMPLE ST SOUTH BEND IN 46619	0.22 SW	15	- 4
29	OTHER	IMAGINEERING ENTERPRISES, INC. CRTK-0503-4460/CRTK	1302 W SAMPLE ST SOUTH BEND IN 46619	0.25 SW	16	- 4
31	RCRAGN	IMAGINEERING FINISHING TECHNOLOGIE IND069753101/LGN	1302 W SAMPLE ST SOUTH BEND IN 46619	0.25 SW	16	- 4
34	SPILLS	INDUSTRIAL 199403018/NOT CONTAINED	1302 W SAMPLE ST SOUTH BEND IN 46619	0.25 SW	16	- 4
35	LUST	RAITT CORPORATION 199009591/NFA-UST BRANCH (GM)	815 W SAMPLE ST SOUTH BEND IN 46619	0.25 SE	17	- 0
36	UST	RAITT CORPORATION 8332/PERM OUT OF SERVICE	815 W SAMPLE ST SOUTH BEND IN 46619	0.25 SE	17	- 0
37	VCP	STUDEBAKER AREA A VRP-6020803/ACTIVE	SAMPLE and PRAIRIE ST SOUTH BEND IN 46601	0.27 SE	18	- 0
38	VCP	MECHANIC S LAUNDRY VRP-6980704/ACTIVE	835 PRAIRIE AVE SOUTH BEND IN 46601	0.27 SE	19	+ 1
39	LUST	UNITED PARCEL SERVICE (UPS) 199101531/DISCONTINUED (A)	607 S SCOTT ST SOUTH BEND IN 46601	0.28 NE	20	- 1
40	RCRACOR	MEI-IN IND980590947/CA	604 S SCOTT ST SOUTH BEND IN 46601	0.31 NE	21	- 0
41	NFRAP	INDUSTRIAL FUELS and RESOURCES CHE IND980590947/NFRAP-N	604 S SCOTT ST SOUTH BEND IN 46601	0.31 NE	21	- 0
42	RCRA	MEI-IN IND980590947/TSD	604 S SCOTT ST SOUTH BEND IN 46601	0.31 NE	21	- 0
63	LUST	AMERICAN HI-LIFT (VACANT) 199304092/NFA-UST BRANCH (GM)	828 KERR ST SOUTH BEND IN 46601	0.32 SE	22	- 0
64	LUST	VACANT PROPERTY 199508517/NFA-UST BRANCH (GM)	202 S CHAPIN ST SOUTH BEND IN 46601	0.34 NE	23	- 8
65	LUST	MUNICIPAL SERVICES FACILITY 199510547/NFA-UST BRANCH (GM)	701 W SAMPLE ST SOUTH BEND IN 46601	0.35 SE	24	+ 2
70	LUST	MUNICIPAL SERVICES FACILITY 199705501/NFA-UST BRANCH (GM)	701 W SAMPLE ST SOUTH BEND IN 46601	0.35 SE	24	+ 2

Environmental FirstSearch

Sites Summary Report

Target Property: 533 S. CHAPIN ST
SOUTH BEND IN 46601

JOB: SBI050
ORIGINAL FILE CORRUPTED -REDO

TOTAL: 304 **GEOCODED:** 55 **NON GEOCODED:** 249 **SELECTED:** 0

Page No.	DB Type	Site Name/ID/Status	Address	Dist/Dir	Map ID	ElevDiff
73	VCP	STUDEBAKER AREA B VRP-6030903/ACTIVE	701 W SAMPLE ST SOUTH BEND IN 46601	0.35 SE	24	+ 2
74	LUST	VACANT LOT 199311521/NFA-UST BRANCH (GM)	1154 W WASHINGTON ST SOUTH BEND IN 46601	0.38 NW	25	- 5
75	LUST	ATandT 199206508/NFA-UST BRANCH (GM)	222 S SCOTT ST SOUTH BEND IN 46601	0.41 NE	26	- 8
76	LUST	HARMON GLASS CO 199308501/NFA-UST BRANCH (GM)	502 W WESTERN AVE SOUTH BEND IN 46601	0.46 NE	27	- 8
77	NFRAP	KOKOKU WIRE INDUSTRIES CORP IND074320755/NFRAP-N	1217 S WALNUT ST SOUTH BEND IN 46619	0.48 SW	28	- 4
77	BROWNFIELD	LOCK JOINT TUBE 4080702/BROWNFIELD	1217 S WALNUT ST SOUTH BEND IN 46619	0.48 SW	28	- 4
78	LUST	CIRCLE LUMBER CO 199105519/NFA-UST BRANCH (GM)	1212 S WALNUT ST SOUTH BEND IN 46619	0.48 SW	29	- 3
79	LUST	OIL EXPRESS INC 200109507/NFA-UST BRANCH (GM)	1520 N WASHINGTON SOUTH BEND IN 46601	0.49 NW	30	- 8
80	STATE	AVANTI INDUSTRIAL 0000020	UNKNOWN SOUTH BEND IN 46601	0.57 SE	31	+ 2
81	STATE	ALLIED PRODUCTS 6950501	601 W BROADWAY ST SOUTH BEND IN 46601	0.72 SE	32	+ 7
81	RCRACOR	SAFETY KLEEN SYSTEMS INC IND000715474/CA	2217 WESTERN AVE SOUTH BEND IN 46619	0.77 NW	33	- 7
82	STATE	WHITEFORD SALES AND SERVICE 7500045	UNKNOWN SOUTH BEND IN 46619	0.77 SW	34	- 6
82	STATE	O BRIEN CORPORATION 6960601	UNKNOWN SOUTH BEND IN 46628	0.78 NW	35	- 5
83	RCRACOR	ASHLAND INCORPORATED IND016621476/CA	1817 W INDIANA AVE SOUTH BEND IN 46613	0.90 SW	36	- 4

Environmental FirstSearch

Sites Summary Report

Target Property: 533 S. CHAPIN ST
SOUTH BEND IN 46601

JOB: SBI050
ORIGINAL FILE CORRUPTED -REDO

TOTAL: 304 **GEOCODED:** 55 **NON GEOCODED:** 249 **SELECTED:** 0

Page No.	DB Type	Site Name/ID/Status	Address	Dist/Dir	Map ID	ElevDiff
84	SPILLS	INDIVIDUAL 200403269/UNKNOWN	HOUSE SOUTH BEND IN	NON GC		N/A
85	SPILLS	COMMERCIAL 199305081/CONTAINED	2900 E BLK TRANWOOD CIR SOUTH BEND IN 46601	NON GC		N/A
86	SPILLS	INDIVIDUAL 200304262/UNKNOWN	UNKNOWN SOUTH BEND IN	NON GC		N/A
87	SPILLS	INDIVIDUAL 199911078/UNKNOWN	KERN AND ELM ROAD SOUTH BEND IN	NON GC		N/A
88	SPILLS	INDIVIDUAL 200203009/UNKNOWN	UNKNOWN SOUTH BEND IN	NON GC		N/A
89	SPILLS	INDIVIDUAL 200610118/UNKNOWN	20267 RICHARD, GUEST BEDROO SOUTH BEND IN	NON GC		N/A
90	SPILLS	INDIVIDUAL 200707245/UNKNOWN	57290 PINEVIEW DR SOUTH BEND IN	NON GC		N/A
91	SPILLS	INDIVIDUAL 200803154/UNKNOWN	1735 PRAIRIE SOUTH BEND IN	NON GC		N/A
92	SPILLS	INDIVIDUAL 200806236/UNKNOWN	W ACERAGE OF 26222 AUTEN RD SOUTH BEND IN	NON GC		N/A
93	SPILLS	INDIVIDUAL 200605096/UNKNOWN	MEMORIAL PARK BOAT LAUNCH, SOUTH BEND IN	NON GC		N/A
94	SPILLS	INDIVIDUAL 200312104/UNKNOWN	PRIVATE RESIDENCE SOUTH BEND IN	NON GC		N/A
95	SPILLS	INDIVIDUAL 200408127/CONTAINED	PRIVATE RESIDENCE SOUTH BEND IN	NON GC		N/A
96	SPILLS	INDIVIDUAL 200104223/UNKNOWN	S AEP SUB-STATION GRANT 1/4 SOUTH BEND IN	NON GC		N/A
97	SPILLS	COMMERCIAL 199109189/NOT CONTAINED	UNKNOWN SOUTH BEND IN	NON GC		N/A
98	SPILLS	COMMERCIAL 200309138/UNKNOWN	US 20 MP 250, EASTBOUND EXI SOUTH BEND IN	NON GC		N/A
99	SPILLS	COMMERCIAL 200705128/UNKNOWN	5307 WESTERN SOUTH BEND IN	NON GC		N/A
100	SPILLS	INDIVIDUAL 200011203/UNKNOWN	UNKNOWN SOUTH BEND IN	NON GC		N/A
101	SPILLS	COMMERCIAL 200707237/UNKNOWN	4849 W WESTER AVE SOUTH BEND IN	NON GC		N/A
102	SPILLS	COMMERCIAL 200709041/UNKNOWN	601 E JEFFERSON ST SOUTH BEND IN	NON GC		N/A
103	SPILLS	COMMERCIAL 200710127/UNKNOWN	1901 N BENDEX DR SOUTH BEND IN	NON GC		N/A

Environmental FirstSearch

Sites Summary Report

Target Property: 533 S. CHAPIN ST
SOUTH BEND IN 46601

JOB: SBI050
ORIGINAL FILE CORRUPTED -REDO

TOTAL: 304 **GEOCODED:** 55 **NON GEOCODED:** 249 **SELECTED:** 0

Page No.	DB Type	Site Name/ID/Status	Address	Dist/Dir	Map ID	ElevDiff
104	SPILLS	COMMERCIAL 200801191/UNKNOWN	27375 BURNETT CT SOUTH BEND IN	NON GC		N/A
105	SPILLS	COMMERCIAL 200804242/UNKNOWN	1728 N IRONMOOD SOUTH BEND IN	NON GC		N/A
106	SPILLS	OTHER 200802237/UNKNOWN	ADULT REHABILITATION CENTER SOUTH BEND IN	NON GC		N/A
107	SPILLS	COMMERCIAL 200408228/UNKNOWN	926 ERSKINE PLAZA SOUTH BEND IN	NON GC		N/A
108	SPILLS	INDUSTRIAL 200812087/UNKNOWN	5550 WEST CLEVELAND RD SOUTH BEND IN	NON GC		N/A
109	ERNS	INTERSECTION OF WASHINGTON AND CAM NRC-773871/RAILROAD	WASHINGTON/CAMDEN SOUTH BEND IN	NON GC		N/A
112	SPILLS	COMMERCIAL 200808256/UNKNOWN	SO PRAIRIE SOUTH BEND IN	NON GC		N/A
113	SPILLS	OTHER 199302013/CONTAINED	US 31/33 BYPASS-I80/90 TOLL SOUTH BEND IN 46601	NON GC		N/A
114	SPILLS	OTHER 200405011/UNKNOWN	1619 E JEFFERSON SOUTH BEND IN	NON GC		N/A
115	SPILLS	OTHER 199111005/CONTAINED	POWER PLANT SOUTH BEND IN	NON GC		N/A
116	SPILLS	OTHER 200109120/CONTAINED	SAGE ROAD, GEYER DITCH LIFT SOUTH BEND IN	NON GC		N/A
117	SPILLS	LEAKING UNDERGROUND TANK 199001508/CONTAINED	S BEND WASTE WATER TREAT SOUTH BEND IN	NON GC		N/A
118	SPILLS	INDUSTRIAL 199705068/NOT CONTAINED	RAIL SPURS, WASTE TRTMNT SOUTH BEND IN	NON GC		N/A
119	SPILLS	INDUSTRIAL 200002005/UNKNOWN	EAST KERN SEVERAL HUNDRED F SOUTH BEND IN	NON GC		N/A
120	SPILLS	OTHER 200412097/UNKNOWN	NE OF CRIPE ON RD SOUTH BEND IN	NON GC		N/A
121	SPILLS	INDUSTRIAL 199201035/CONTAINED	ABOVE GROUND STOR TANK SOUTH BEND IN	NON GC		N/A
122	SPILLS	INDIVIDUAL 200003037/UNKNOWN	UNKNOWN SOUTH BEND IN	NON GC		N/A
123	SPILLS	INDUSTRIAL 199012103/CONTAINED	DUMONT STATION SOUTH BEND IN	NON GC		N/A
124	SPILLS	INDUSTRIAL 199002150/CONTAINED	TANK FARM CONTAINMENT AREA- SOUTH BEND IN	NON GC		N/A
125	SPILLS	INDUSTRIAL 200112132/UNKNOWN	UNKNOWN SOUTH BEND IN	NON GC		N/A

Environmental FirstSearch

Sites Summary Report

Target Property: 533 S. CHAPIN ST
SOUTH BEND IN 46601

JOB: SBI050
ORIGINAL FILE CORRUPTED -REDO

TOTAL: 304 **GEOCODED:** 55 **NON GEOCODED:** 249 **SELECTED:** 0

Page No.	DB Type	Site Name/ID/Status	Address	Dist/Dir	Map ID	ElevDiff
126	SPILLS	INDUSTRIAL 200406206/UNKNOWN	RIVERSIDE DR SOUTH BEND IN	NON GC		N/A
127	SPILLS	INDUSTRIAL 200408246/UNKNOWN	BEHIND NE RESIDENCE IN CUL- SOUTH BEND IN	NON GC		N/A
128	SPILLS	INDUSTRIAL 200709050/UNKNOWN	1625 LINCOLN WAY E SOUTH BEND IN	NON GC		N/A
129	SPILLS	INDUSTRIAL 200805253/UNKNOWN	W US 20 OF BYP SOUTH BEND IN	NON GC		N/A
130	SPILLS	INDUSTRIAL 200803206/UNKNOWN	LAINCOLNWAY E and BOWMAN CR SOUTH BEND IN	NON GC		N/A
131	SPILLS	INDUSTRIAL 199403118/NOT CONTAINED	6001 W BROADWAY SOUTH BEND IN 46601	NON GC		N/A
132	SPILLS	INDUSTRIAL 200011046/UNKNOWN	UNKNOWN SOUTH BEND IN	NON GC		N/A
133	SPILLS	INDUSTRIAL 199403159/CONTAINED	IN TRUCK AT GATE9-PLANT SOUTH BEND IN	NON GC		N/A
134	RCRAGN	MICHIGAN and MAIN RR VIADUCTS AT BR INR000119495/VGN	MICHIGHIGAN and BRONSON ST SOUTH BEND IN 46601	NON GC		N/A
135	ERNS	LIQUID TRANSPORTERS INC 181809/HIGHWAY RELATED	HWY 80 SOUTH BEND IN	NON GC		N/A
136	SPILLS	SEMI-PUBLIC WWTP 200506176/UNKNOWN	MM 66 TOLL RD SOUTH BEND IN	NON GC		N/A
137	ERNS	I-80/90, EASTBOUND, MILE 68.1 NRC-733951/MOBILE	INDIANA TOLL RD SOUTH BEND IN	NON GC		N/A
140	ERNS	I-80 EAST BOUND MILE MARKER 86 NRC-781417/MOBILE	UNKNOWN SOUTH BEND IN	NON GC		N/A
143	ERNS	CHICAGO LINE OF NORFOLK SOUTHERN NRC-730105/RAILROAD NON-RELEASE	UNKNOWN SOUTH BEND IN	NON GC		N/A
146	ERNS	ARNOLD STREET AT A PEDESTRIAN CROS NRC-576896/RAILROAD	UNKNOWN SOUTH BEND IN	NON GC		N/A
149	ERNS	ALLEY BEHIND 1921 EWING STREET NRC-722674/MOBILE	1921 EWING ST SOUTH BEND IN	NON GC		N/A
152	ERNS	ADVANCE TRANSPORTATION 164908/FIXED FACILITY	3405 FOUNDATION DR SOUTH BEND IN	NON GC		N/A
153	ERNS	22530 ARBOR POINT COURT NRC-849462/FIXED	PRIVATE RESIDENCE SOUTH BEND IN	NON GC		N/A
156	ERNS	MARATHON PIPELINE 264453/PIPELINE RELATED	MAYFLOWER EXIT OF I-80 and SOUTH BEND IN	NON GC		N/A
157	RCRAGN	BRG STR 27 A N and SB TOLL RD UNDE INR000122242/VGN	I-80/90 AT MILE POST 74.66 SOUTH BEND IN 46619	NON GC		N/A

Environmental FirstSearch

Sites Summary Report

Target Property: 533 S. CHAPIN ST
SOUTH BEND IN 46601

JOB: SBI050
ORIGINAL FILE CORRUPTED -REDO

TOTAL: 304 **GEOCODED:** 55 **NON GEOCODED:** 249 **SELECTED:** 0

Page No.	DB Type	Site Name/ID/Status	Address	Dist/Dir	Map ID	ElevDiff
158	ERNS	MILE POST CD438.5 NRC-773895/RAILROAD	UNKNOWN SOUTH BEND IN	NON GC		N/A
161	RCRAGN	INDOT IND985029651/SGN	1 N PT 8MI OF SR2 OVER CONR SOUTH BEND IN	NON GC		N/A
162	RCRAGN	INDOT IND985029701/SGN	2 S PT 35MI US20 OVER SR02 SOUTH BEND IN	NON GC		N/A
163	RCRAGN	INDOT IND985029685/SGN	S PT 55MI OF I90 OVER SOUTH BEND IN	NON GC		N/A
164	RCRAGN	INDOT IND985029669/SGN	1 N PT 40MI OF SR23 OVER SOUTH BEND IN	NON GC		N/A
165	RCRAGN	INDIANA MICHIGAN POWER INR000017830/USED OIL	GRANT ST 1 BLOCK E OF OLIVE SOUTH BEND IN 46601	NON GC		N/A
166	NFRAP	TREE BURNING SITE IND982073322/NFRAP-N	1 S MILE OF CHAMERLAIN LAKE SOUTH BEND IN 46619	NON GC		N/A
166	NFRAP	ST JOSEPH COUNTY LANDFILL 1 IND982073306/NFRAP-N	1 N MILE OF SR23 ON CRUMSTO SOUTH BEND IN 46619	NON GC		N/A
167	NFRAP	RITCHARD BROTHERS DUMP IND984868596/NFRAP-N	FILLMORE/OAK TO PINE SOUTH BEND IN 46619	NON GC		N/A
167	NFRAP	BRADBERRY BROTHERS SITE IND982073108/NFRAP-N	21750 JOHNSON RD SOUTH BEND IN 46619	NON GC		N/A
168	NFRAP	AREA WEST OF BENDIX OIL TANK IND980904262/NFRAP-N	LINDEN AVE SOUTH BEND IN 46619	NON GC		N/A
169	RCRAGN	KROGER STORE 901 INR000121087/VGN	4526 WESTERN AVE SOUTH BEND IN 46619	NON GC		N/A
170	ERNS	NRC-569301/FIXED	AUTEN ROAD SOUTH BEND IN	NON GC		N/A
173	SPILLS	COMMERCIAL 199707008/NOT CONTAINED	PHOTOPLATING MACHINE SOUTH BEND IN 46601	NON GC		N/A
174	SPILLS	COMMERCIAL 199505092/CONTAINED	IND TOLL MM 65 E-BOUND ROAD SOUTH BEND IN 46601	NON GC		N/A
175	SPILLS	COMMERCIAL 200301132/UNKNOWN	I 80 SOUTH BEND IN	NON GC		N/A
176	SPILLS	COMMERCIAL 200201160/UNKNOWN	EAST THE PROPERTY DIRECTLY SOUTH BEND IN	NON GC		N/A
177	SPILLS	COMMERCIAL 200107104/UNKNOWN	S FERNWOOD, OF CLEVELAND SOUTH BEND IN	NON GC		N/A
178	SPILLS	COMMERCIAL 199208004/CONTAINED	DOCK AREA AND TRAILER SOUTH BEND IN	NON GC		N/A
179	SPILLS	COMMERCIAL 199606156/CONTAINED	SE CORNER OF THE BLDG SOUTH BEND IN	NON GC		N/A

Environmental FirstSearch

Sites Summary Report

Target Property: 533 S. CHAPIN ST
SOUTH BEND IN 46601

JOB: SBI050
ORIGINAL FILE CORRUPTED -REDO

TOTAL: 304 **GEOCODED:** 55 **NON GEOCODED:** 249 **SELECTED:** 0

Page No.	DB Type	Site Name/ID/Status	Address	Dist/Dir	Map ID	ElevDiff
180	SPILLS	COMMERCIAL 199306081/CONTAINED	56670 SPIREA SOUTH BEND IN	NON GC		N/A
181	SPILLS	COMMERCIAL 199508134/CONTAINED	ASPHALT SOUTH BEND IN	NON GC		N/A
182	SPILLS	COMMERCIAL 199608063/NOT CONTAINED	DARDEN TO NILES DAM AVE SOUTH BEND IN	NON GC		N/A
183	SPILLS	OTHER 200405182/UNKNOWN	1921 EWING IN ALLEY AVE SOUTH BEND IN	NON GC		N/A
184	ERNS	CHASE STREET AND NRC-551012/RAILROAD	COLFAX ST GARY IN 46619	NON GC		N/A
187	ERNS	MILE MAKER CD435 NRC-750687/RAILROAD	SOUTH BEND IN	NON GC		N/A
190	ERNS	NRC-589299/RAILROAD	OLIVE ST SOUTH BEND IN	NON GC		N/A
193	ERNS	NRC-534590/RAILROAD NON-RELEASE	COUNTRY CLUB ROAD SOUTH BEND IN	NON GC		N/A
196	ERNS	US 20 BYPASS. NRC-657028/MOBILE	UNKNOWN SOUTH BEND IN	NON GC		N/A
199	ERNS	THROUGHOUT HOME UNITS IN INDIANA NRC-552132/FIXED	SOUTH BEND IN	NON GC		N/A
202	ERNS	ST. JOSEPH MATERIAL S NRC-547494/FIXED	ROUTE 23 SOUTH BEND IN	NON GC		N/A
205	ERNS	RYDER TRUCK RENTAL 270580/HIGHWAY RELATED	MM63 WESTBOUND INDIANA TOLL SOUTH BEND IN	NON GC		N/A
206	ERNS	NORFOLK SOUTHERN RAILROAD NRC-882574/RAILROAD	NORFOLK SOUTHERN RAILROAD SOUTH BEND IN	NON GC		N/A
207	ERNS	MM 1 NRC-718455/RAILROAD NON-RELEASE	GRAND VIEW AVE SOUTH BEND IN	NON GC		N/A
210	ERNS	MILE POST: CD441.9 NRC-842950/RAILROAD NON-RELEASE	UNKNOWN SOUTH BEND IN	NON GC		N/A
213	SPILLS	COMMERCIAL 199802096/NOT CONTAINED	DARDEN BRIDGE ST SOUTH BEND IN 46601	NON GC		N/A
214	SPILLS	COMMERCIAL 199705046/NOT CONTAINED	VP 637, 26499 USHWY SOUTH BEND IN	NON GC		N/A
215	SPILLS	TRANS - TRUCK 199907057/UNKNOWN	31 S BY PASS BY US 20 INTER SOUTH BEND IN	NON GC		N/A
216	SPILLS	UNKNOWN 199906208/UNKNOWN	CLEVELAND and 31 ROAD SOUTH BEND IN	NON GC		N/A
217	SPILLS	TRANS - TRUCK 200406231/UNKNOWN	TOLL RD, MM75 SOUTH BEND IN	NON GC		N/A

Environmental FirstSearch

Sites Summary Report

Target Property: 533 S. CHAPIN ST
SOUTH BEND IN 46601

JOB: SBI050
ORIGINAL FILE CORRUPTED -REDO

TOTAL: 304 **GEOCODED:** 55 **NON GEOCODED:** 249 **SELECTED:** 0

Page No.	DB Type	Site Name/ID/Status	Address	Dist/Dir	Map ID	ElevDiff
218	SPILLS	TRANS - TRUCK 200405130/UNKNOWN	WEST IMAGINEERING, 1302 SAM SOUTH BEND IN	NON GC		N/A
219	SPILLS	TRANS - TRUCK 200302043/UNKNOWN	INDIANA TOLL WB 60.7 ROAD SOUTH BEND IN	NON GC		N/A
220	SPILLS	TRANS - TRUCK 199810082/CONTAINED	WEST TOLL MM 80.5 BOUND ROA SOUTH BEND IN	NON GC		N/A
221	SPILLS	TRANS - TRUCK 199811170/CONTAINED	US20 AND JOE CO PKWY SOUTH BEND IN	NON GC		N/A
222	SPILLS	TRANS - TRUCK 199902027/CONTAINED	NORTH TOLL RD, MM 87, SIDE SOUTH BEND IN	NON GC		N/A
223	SPILLS	TRANS - TRUCK 200408039/UNKNOWN	S ON BI PASS OF THE 20 EXIT SOUTH BEND IN	NON GC		N/A
224	SPILLS	TRANS - TRUCK 200002006/UNKNOWN	TOLLROAD AT 76.8 WESTBOUND. SOUTH BEND IN	NON GC		N/A
225	SPILLS	TRANS - TRUCK 200602075/UNKNOWN	TOLL MM 76.5, RD SOUTH BEND IN	NON GC		N/A
226	SPILLS	TRANS - TRUCK 200008193/UNKNOWN	US 31BYPASS AND ENTRY TO TO SOUTH BEND IN	NON GC		N/A
227	SPILLS	TRANS - TRUCK 199910036/UNKNOWN	INDIANA TOLL and ROAD SOUTH BEND IN	NON GC		N/A
228	SPILLS	TRANS - TRUCK 199101126/NOT CONTAINED	US 31 ON BYP SOUTH BEND IN	NON GC		N/A
229	SPILLS	TRANS - TRUCK 199212001/CONTAINED	US 20 BYBASS NR SR 2-ROADSE SOUTH BEND IN	NON GC		N/A
230	SPILLS	TRANS - TRUCK 199911149/CONTAINED	72 W MM BOUND TOLL SOUTH BEND IN	NON GC		N/A
231	SPILLS	TRANS - TRUCK 200009130/UNKNOWN	INDIANA TOLL AT THE 65 MILE SOUTH BEND IN	NON GC		N/A
232	SPILLS	TRANS - PIPELINE 200707246/UNKNOWN	19175 ORCHARD HTS SOUTH BEND IN	NON GC		N/A
233	SPILLS	TRANS - TRUCK 199907065/UNKNOWN	US 31 BY PASS AT TH ESR 20 SOUTH BEND IN	NON GC		N/A
234	SPILLS	TRANS - TRUCK 200201187/UNKNOWN	63 .5 MM WESTBOUND I- 80/90 SOUTH BEND IN 46601	NON GC		N/A
235	SPILLS	OTHER 200706009/UNKNOWN	UNKNOWN SOUTH BEND IN	NON GC		N/A
236	SPILLS	TRANS - RR 200509220/UNKNOWN	NORTH and LINE OF MEAD AT E SOUTH BEND IN	NON GC		N/A
237	SPILLS	TRANS - RR 199004028/NOT CONTAINED	BENDEX PROPERTY OFF OF OLIV SOUTH BEND IN	NON GC		N/A

Environmental FirstSearch

Sites Summary Report

Target Property: 533 S. CHAPIN ST
SOUTH BEND IN 46601

JOB: SBI050
ORIGINAL FILE CORRUPTED -REDO

TOTAL: 304 **GEOCODED:** 55 **NON GEOCODED:** 249 **SELECTED:** 0

Page No.	DB Type	Site Name/ID/Status	Address	Dist/Dir	Map ID	ElevDiff
238	SPILLS	TRANS - RR 200112182/UNKNOWN	OLIVE RAIL CROSSING ROAD SOUTH BEND IN	NON GC		N/A
239	SPILLS	TRANS - TRUCK 200009126/UNKNOWN	INDIANATOLL MM 79 ROAD SOUTH BEND IN	NON GC		N/A
240	SPILLS	TRANS - TRUCK 200003264/UNKNOWN	1 /4 LAFAYETTE AND WESTERN SOUTH BEND IN	NON GC		N/A
241	SPILLS	TRANS - TRUCK 200102092/UNKNOWN	RAMP FROM US 31 TO THE INDI SOUTH BEND IN	NON GC		N/A
242	SPILLS	TRANS - TRUCK 200407141/UNKNOWN	NORTH US 31 SB OF JOHNSON SOUTH BEND IN	NON GC		N/A
243	SPILLS	TRANS - TRUCK 200506043/UNKNOWN	635 S LAFAYETTE ST SOUTH BEND IN 46601	NON GC		N/A
244	SPILLS	UNKNOWN 199809132/NOT CONTAINED	23 AND THE TOLL ROAD SOUTH BEND IN	NON GC		N/A
245	SPILLS	TRANS - TRUCK 200703010/UNKNOWN	20/31 EB NEAR MAYFLOWER EXI SOUTH BEND IN	NON GC		N/A
246	SPILLS	TRANS - TRUCK 200611188/UNKNOWN	I 90/80, MM72 SOUTH BEND IN	NON GC		N/A
247	SPILLS	TRANS - TRUCK 200609202/UNKNOWN	US 20 AND CRUMBSTOWN HIGHWA SOUTH BEND IN	NON GC		N/A
248	SPILLS	TRANS - TRUCK 200608192/UNKNOWN	I90/80 MM 71 EB SOUTH BEND IN	NON GC		N/A
249	SPILLS	TRANS - TRUCK 200507221/UNKNOWN	I 80/90 MM 77.6 SOUTH BEND IN	NON GC		N/A
250	SPILLS	TRANS - TRUCK 200507215/UNKNOWN	I 80/90 MM M SOUTH BEND IN	NON GC		N/A
251	SPILLS	TRANS - TRUCK 200511195/UNKNOWN	WEST US 20 EB MM 80, SOUTH BEND IN	NON GC		N/A
252	SPILLS	TRANS - TRUCK 200506175/UNKNOWN	1300 S OLIVE SOUTH BEND IN 46601	NON GC		N/A
253	BROWNFIELD	DESIGN PKG, LLC/TRANSWESTERN 4040043/BROWNFIELD	700 S LAFAYETTE ST SOUTH BEND IN 46601	NON GC		N/A
253	SPILLS	UNKNOWN 200104106/UNKNOWN	SOUTHPORT ROAD SOUTH BEND IN	NON GC		N/A
254	UST	PROPOSED APARTMENT COMPLEX 19778/PERM OUT OF SERVICE	EAST LASALLE and RIVER RACE SOUTH BEND IN 46601	NON GC		N/A
255	UST	S V W W INC CLIFFORD STULL 17809/PERM OUT OF SERVICE	C/O PO BOX 1512 SOUTH BEND IN	NON GC		N/A
256	UST	SOUTH BEND FACILITY 6466/PERM OUT OF SERVICE	3702 E SAMPLE ST SOUTH BEND IN	NON GC		N/A

Environmental FirstSearch

Sites Summary Report

Target Property: 533 S. CHAPIN ST
SOUTH BEND IN 46601

JOB: SBI050
ORIGINAL FILE CORRUPTED -REDO

TOTAL: 304 **GEOCODED:** 55 **NON GEOCODED:** 249 **SELECTED:** 0

Page No.	DB Type	Site Name/ID/Status	Address	Dist/Dir	Map ID	ElevDiff
257	LUST	GRAND TRUNK WESTERN RR 199608531/NFA-UST BRANCH (GM)	S BEND YARD SOUTH BEND IN	NON GC		N/A
258	LUST	SEE FID 269 199111536/ACTIVE	US 20 SOUTH BEND IN	NON GC		N/A
259	LUST	SHELL OIL SOUTH BEND WESTERN/MAYF 200705509/ACTIVE	5307 W WESTERN MAYFLOWER SOUTH BEND IN 46619	NON GC		N/A
262	UST	GRAND TRUNK WESTERN RR 22077/PERM OUT OF SERVICE	S BEND YARD SOUTH BEND IN	NON GC		N/A
263	BROWNFIELD	CW EPA CITY OF SOUTH BEND 2007 4070618/BROWNFIELD	UNKNOWN SOUTH BEND IN 46601	NON GC		N/A
263	OTHER	NATIONAL CLANDESTINE LABORATORY RE NCLRIN-731	19073 E PULLING SOUTH BEND IN	NON GC		N/A
263	BROWNFIELD	IRELAND ROAD STUDY 4020005/BROWNFIELD	S OF IRELAND/W. OF MAIN SOUTH BEND IN 46601	NON GC		N/A
264	BROWNFIELD	STUDEBAKER CORRIDOR A 4000042/BROWNFIELD	1010 /1100 PRAIRIE SOUTH BEND IN 46601	NON GC		N/A
264	BROWNFIELD	WESTERN AVENUE TOWER 4050030/BROWNFIELD	3115 WESTERN AVE SOUTH BEND IN 46619	NON GC		N/A
265	TRIBALLAND	BUREAU OF INDIAN AFFAIRS CONTACT I BIA-46601	UNKNOWN IN 46601	NON GC		N/A
265	TRIBALLAND	BUREAU OF INDIAN AFFAIRS CONTACT I BIA-46619	UNKNOWN IN 46619	NON GC		N/A
266	FED IC / EC	FORMER JEFFERSON APARTMENTS 69597797-68321/EPA BROWNFIELD	332 WEST W. JEFFERSON SOUTH BEND IN 46601	NON GC		N/A
269	FED IC / EC	WESTERN AND CHAPIN LOT 65845746-2/EPA BROWNFIELD	805 WESTERN AVE SOUTH BEND IN 46601	NON GC		N/A
271	BROWNFIELD	529 COLFAX GAS STATION 4070459/BROWNFIELD	529 E COLFAX ST SOUTH BEND IN	NON GC		N/A
272	OTHER	AIRGAS GREAT LAKES CRTK-25379/CRTK	912 LAFAYETTE BLVD SOUTH BEND IN 46601	NON GC		N/A
273	SPILLS	UNKNOWN 200802003/UNKNOWN	JOSEPH RIVER, OBSERVED NEAR SOUTH BEND IN	NON GC		N/A
274	SPILLS	UNKNOWN 200811113/UNKNOWN	SAMPLE ST SOUTH BEND IN	NON GC		N/A
275	SPILLS	UNKNOWN 200311142/UNKNOWN	JOSEPH RIVER, AT MICHIGAN S SOUTH BEND IN 46601	NON GC		N/A
276	SPILLS	UNKNOWN 200806124/UNKNOWN	SW CORNER OF YORK ST and JA SOUTH BEND IN	NON GC		N/A
277	SPILLS	UNKNOWN 199810107/NOT CONTAINED	WB SR23 BETW FIR AND GRAPE SOUTH BEND IN	NON GC		N/A

Environmental FirstSearch

Sites Summary Report

Target Property: 533 S. CHAPIN ST
SOUTH BEND IN 46601

JOB: SBI050
ORIGINAL FILE CORRUPTED -REDO

TOTAL: 304 **GEOCODED:** 55 **NON GEOCODED:** 249 **SELECTED:** 0

Page No.	DB Type	Site Name/ID/Status	Address	Dist/Dir	Map ID	ElevDiff
278	SPILLS	8806059/PARTIALLY CLEANED UP	UNKNOWN SOUTH BEND IN	NON GC		N/A
279	SPILLS	200411055/UNKNOWN	31 AT SR 23 OVERPASS CONSTR SOUTH BEND IN	NON GC		N/A
280	UST	ICE HOUSE 17878/PERM OUT OF SERVICE	MILES AVE SOUTH BEND IN	NON GC		N/A
280	SPILLS	UNKNOWN 199011110/CONTAINED	BOOKER (N)OF FILMORE AVE SOUTH BEND IN 46619	NON GC		N/A
281	SPILLS	OTHER 199303304/CONTAINED	UNKNOWN SOUTH BEND IN	NON GC		N/A
282	OTHER	ATandT SOUTH BEND CRTK-0904-1153/CRTK	LT: 41-18-10/LN: 86-1-27 SOUTH BEND IN 46601	NON GC		N/A
282	OTHER	ATandT SOUTH BEND CRTK-1152/CRTK	222 S SCOTT SOUTH BEND IN 46601	NON GC		N/A
283	OTHER	CHARLES S HAYES INC CRTK-0904-24990/CRTK	436 N MCCOMBS AVE SOUTH BEND IN	NON GC		N/A
283	OTHER	DOUGLAS LANDSCAPING INC COM-AP-05718/CA	PO BOX 1083 SOUTH BEND IN	NON GC		N/A
284	OTHER	DOUGLAS LANDSCAPING INC COM-AP-07606/CA	PO BOX 1083 SOUTH BEND IN	NON GC		N/A
284	OTHER	INDIANA BELL TELEPHONE COMPANY D/B CRTK-0503-4377/CRTK	5500 GRAPE RD SOUTH BEND IN 46601	NON GC		N/A
285	OTHER	LEVY INDIANA SLAG CO., PLANT 5 CRTK-22239/CRTK	24358 SR 23 SOUTH BEND IN 46601	NON GC		N/A
285	SPILLS	TRANS - TRUCK 199312116/CONTAINED	CHAPLIN and SAMPLE ST SOUTH BEND IN 46619	NON GC		N/A
286	SPILLS	TRANS - TRUCK 199307183/CONTAINED	SR 31 and CERN ROAD SOUTH BEND IN	NON GC		N/A
287	SPILLS	TRANS - TRUCK 199611094/CONTAINED	I-80 MM 68.2 EASTBOUND SOUTH BEND IN	NON GC		N/A
288	SPILLS	TRANS - TRUCK 200207097/UNKNOWN	US 20 SOUTH BEND IN	NON GC		N/A
289	SPILLS	TRANS - TRUCK 200206284/UNKNOWN	EAST MILE POST 86.5 BOUND SOUTH BEND IN	NON GC		N/A
290	SPILLS	TRANS - TRUCK 200204130/UNKNOWN	64 N .5 MM BOUND ON TOLL SOUTH BEND IN	NON GC		N/A
291	SPILLS	TRANS - TRUCK 200203194/UNKNOWN	MM74.3 EB, TOLL ROAD SOUTH BEND IN	NON GC		N/A
292	SPILLS	TRANS - TRUCK 200202167/UNKNOWN	STATE 2 AND PINE ROAD SOUTH BEND IN	NON GC		N/A

Environmental FirstSearch

Sites Summary Report

Target Property: 533 S. CHAPIN ST
SOUTH BEND IN 46601

JOB: SBI050
ORIGINAL FILE CORRUPTED -REDO

TOTAL: 304 **GEOCODED:** 55 **NON GEOCODED:** 249 **SELECTED:** 0

Page No.	DB Type	Site Name/ID/Status	Address	Dist/Dir	Map ID	ElevDiff
293	SPILLS	TRANS - TRUCK 200110156/UNKNOWN	EAST OF MAYFLOWER ON BYP SOUTH BEND IN	NON GC		N/A
294	SPILLS	TRANS - TRUCK 200211090/UNKNOWN	SR 2 and RT SOUTH BEND IN	NON GC		N/A
295	SPILLS	TRANS - TRUCK 199303091/CONTAINED	US 31 AND ROASGVELT SOUTH BEND IN	NON GC		N/A
296	SPILLS	TRANS - TRUCK 200301051/UNKNOWN	TOLL ROAD SOUTH BEND IN	NON GC		N/A
297	SPILLS	TRANS - TRUCK 199311135/CONTAINED	S LASALLE PK HOMES 102 FALC SOUTH BEND IN	NON GC		N/A
298	SPILLS	TRANS - TRUCK 199403113/CONTAINED	I-80/90 MM 77 SOUTH BEND IN	NON GC		N/A
299	SPILLS	TRANS - TRUCK 199406273/CONTAINED	EAST SR 2 JSUT OF US 31 BYP SOUTH BEND IN	NON GC		N/A
300	SPILLS	TRANS - TRUCK 199408045/CONTAINED	US 31 AT SR BYP SOUTH BEND IN	NON GC		N/A
301	SPILLS	TRANS - TRUCK 199502084/CONTAINED	I-80-90 TOLL MM ROAD SOUTH BEND IN	NON GC		N/A
302	SPILLS	TRANS - TRUCK 199507032/NOT CONTAINED	US 20 BYP SOUTH BEND IN	NON GC		N/A
303	SPILLS	TRANS - RR 200003038/UNKNOWN	RAIL NUMBER CP435 OVER MIAM SOUTH BEND IN	NON GC		N/A
304	SPILLS	TRANS - TRUCK 200302191/UNKNOWN	US 31 EXIT RAMP OFF OF INDI SOUTH BEND IN	NON GC		N/A
305	SPILLS	TRANS - TRUCK 200801184/CONTAINED	I80 I90 TOLL RD, WB, 83.23 SOUTH BEND IN	NON GC		N/A
306	SPILLS	SEMI-PUBLIC WWTP 199407053/CONTAINED	CORNER OF BENDIX and I. M. SOUTH BEND IN 46601	NON GC		N/A
307	SPILLS	TRANS - BARGE 200701037/UNKNOWN	S WESTSIDE SR 933 OF DOUGLA SOUTH BEND IN	NON GC		N/A
308	SPILLS	TRANS - PIPELINE 200010065/UNKNOWN	TAMERACK AND TOLL ROAD SOUTH BEND IN	NON GC		N/A
309	SPILLS	TRANS - TRUCK 199304092/NOT CONTAINED	SCATTERED AREA GROUND SITE SOUTH BEND IN 46601	NON GC		N/A
310	SPILLS	TRANS - TRUCK 199812131/CONTAINED	1 W /4 MI OF LARRISON RD SOUTH BEND IN 46601	NON GC		N/A
311	SPILLS	TRANS - TRUCK 200812153/UNKNOWN	64242 W BRICK RD SOUTH BEND IN	NON GC		N/A
312	SPILLS	TRANS - TRUCK 200812134/UNKNOWN	933 N and ANGELA RD SOUTH BEND IN	NON GC		N/A

Environmental FirstSearch

Sites Summary Report

Target Property: 533 S. CHAPIN ST
SOUTH BEND IN 46601

JOB: SBI050
ORIGINAL FILE CORRUPTED -REDO

TOTAL: 304 **GEOCODED:** 55 **NON GEOCODED:** 249 **SELECTED:** 0

Page No.	DB Type	Site Name/ID/Status	Address	Dist/Dir	Map ID	ElevDiff
313	SPILLS	TRANS - TRUCK 200207100/UNKNOWN	I 80/90 MM 77 OFF RAMP SOUTH BEND IN	NON GC		N/A
314	SPILLS	TRANS - TRUCK 200801189/UNKNOWN	UNKNOWN SOUTH BEND IN	NON GC		N/A
315	SPILLS	TRANS - TRUCK 199702149/CONTAINED	64 W .5 MM BOUND ON 80/90 SOUTH BEND IN	NON GC		N/A
316	SPILLS	TRANS - TRUCK 200801010/UNKNOWN	US 20 AT THE MAYFLOWER EXIT SOUTH BEND IN	NON GC		N/A
317	SPILLS	TRANS - TRUCK 200709128/UNKNOWN	I 90/80 WB MM 73.2 SOUTH BEND IN	NON GC		N/A
318	SPILLS	TRANS - TRUCK 200706278/UNKNOWN	UNKNOWN SOUTH BEND IN	NON GC		N/A
319	SPILLS	TRANS - TRUCK 199808004/NOT CONTAINED	SR 2 AND US SOUTH BEND IN 46601	NON GC		N/A
320	SPILLS	TRANS - TRUCK 200704061/UNKNOWN	UNKNOWN SOUTH BEND IN	NON GC		N/A
321	SPILLS	TRANS - TRUCK 200404021/UNKNOWN	TOLL ROAD, MM82.9, WESTBOUN SOUTH BEND IN	NON GC		N/A
322	SPILLS	TRANS - TRUCK 200404013	INDIANA TOLL RD, 85MM, MEDI SOUTH BEND IN	NON GC		N/A
323	SPILLS	TRANS - TRUCK 200809218/UNKNOWN	INDIANA TOLL RD, MM75, WEST SOUTH BEND IN	NON GC		N/A
324	SPILLS	MUNICIPAL 199912162/UNKNOWN	JOSEPH RIVER ST SOUTH BEND IN	NON GC		N/A
325	SPILLS	TRANS - TRUCK 199605004/NOT CONTAINED	DOCK APRON SOUTH BEND IN	NON GC		N/A
326	UST	ADMIRAL PETROLEUM 101 6766/CURRENTLY IN USE	52394 US 31 SOUTH BEND IN	NON GC		N/A
328	UST	ATLAS TRUCKING INC 15717/PERM OUT OF SERVICE	52752 DEAHL CT SOUTH BEND IN 46601	NON GC		N/A
329	UST	CITY OF SOUTH BEND 24937/UNREGULATED	520 LAFAYETTE SOUTH BEND IN 46601	NON GC		N/A
329	UST	FORMER FIRE STATION 22672/PERM OUT OF SERVICE	LINCOLNWAY AT BOWMAN CREEK SOUTH BEND IN 46601	NON GC		N/A
330	UST	GENE MOCK 24189/PERM OUT OF SERVICE	51353 N US 933 SOUTH BEND IN	NON GC		N/A
331	SPILLS	LEAKING UNDERGROUND TANK 200610110/UNKNOWN	1217 S WALNUT SOUTH BEND IN	NON GC		N/A
332	OTHER	WORLDCOM GREININ CRTK-0503-4502/CRTK	700 N/O NEW ON OAK RD SOUTH BEND IN 46601	NON GC		N/A

Environmental FirstSearch

Sites Summary Report

Target Property: 533 S. CHAPIN ST
SOUTH BEND IN 46601

JOB: SBI050
ORIGINAL FILE CORRUPTED -REDO

TOTAL: 304 **GEOCODED:** 55 **NON GEOCODED:** 249 **SELECTED:** 0

Page No.	DB Type	Site Name/ID/Status	Address	Dist/Dir	Map ID	ElevDiff
333	SPILLS	LEAKING UNDERGROUND TANK 200404216/CONTAINED	406 E MONROE SOUTH BEND IN 46601	NON GC		N/A
334	OTHER	WORLD COM CRTK-3079/CRTK	506 WEST ST SOUTH BEND IN 46601	NON GC		N/A
335	SPILLS	MUNICIPAL 199208035/NOT CONTAINED	CORNER OF SAGE and SOUTH BEND IN	NON GC		N/A
336	SPILLS	MUNICIPAL 200703168/UNKNOWN	120 S SAINT JOSEPH ST SOUTH BEND IN 46601	NON GC		N/A
337	SPILLS	MUNICIPAL 199311049/NOT CONTAINED	WELBOURNE AT AIRPORT STATIO SOUTH BEND IN 46601	NON GC		N/A
338	SPILLS	MUNICIPAL 199808013/NOT CONTAINED	1 S /4 MILE OF SHAWNEE BRIDGMAN IN 46601	NON GC		N/A
339	SPILLS	MUNICIPAL 200208288/UNKNOWN	25890 SUMMERBERRY LN SOUTH BEND IN	NON GC		N/A
340	SPILLS	MUNICIPAL 200202093/UNKNOWN	BROADWAY BETWEEN DALE AND L SOUTH BEND IN	NON GC		N/A
341	SPILLS	OTHER 199306165/CONTAINED	MAINTENANCE BIG 26197 AUTON SOUTH BEND IN	NON GC		N/A
342	SPILLS	LEAKING UNDERGROUND TANK 200802231/UNKNOWN	604 E COLFAX SOUTH BEND IN	NON GC		N/A
343	SPILLS	 199405134/NOT CONTAINED	ABOVE GROUND TANK SOUTH BEND IN	NON GC		N/A
344	SPILLS	TRANS - TRUCK 199707174/NOT CONTAINED	HWY23, KLINK OIL PLANT SOUTH BEND IN	NON GC		N/A
345	SPILLS	 200510261/UNKNOWN	71 W MM BOUND TOLL RD SOUTH BEND IN	NON GC		N/A
346	SPILLS	 200411007/UNKNOWN	2006 E TUTT ST SOUTH BEND IN 46601	NON GC		N/A
347	SPILLS	 200809009/UNKNOWN	UNKNOWN SOUTH BEND IN	NON GC		N/A
348	SPILLS	 200605289/UNKNOWN	US 20 EB AT SOUTH BEND IN	NON GC		N/A
349	SPILLS	 200502175/UNKNOWN	OHIO/MARIETTA SOUTH BEND IN	NON GC		N/A
350	SPILLS	 200307038/UNKNOWN	PRIVATE RESIDENCE SOUTH BEND IN	NON GC		N/A
351	OTHER	AMERIGAS CRTK-6972/CRTK	25701 W SR 2 SOUTH BEND IN 46619	NON GC		N/A
351	SPILLS	 199406210/CONTAINED	UNKNOWN SOUTH BEND IN	NON GC		N/A

Environmental FirstSearch

Sites Summary Report

Target Property: 533 S. CHAPIN ST
SOUTH BEND IN 46601

JOB: SBI050
ORIGINAL FILE CORRUPTED -REDO

TOTAL: 304 **GEOCODED:** 55 **NON GEOCODED:** 249 **SELECTED:** 0

Page No.	DB Type	Site Name/ID/Status	Address	Dist/Dir	Map ID	ElevDiff
352	VCP	STUDEBAKER/OLIVER AREAS A, B, C VRP-6030904/ACTIVE	SAMPLE ST SOUTH BEND IN	NON GC		N/A
353	SPILLS	199603024/NOT CONTAINED	TORO COMPANY SOUTH BEND IN	NON GC		N/A
354	SPILLS	COMMERCIAL 199503024/NOT CONTAINED	FUELING LOCATION-DIRT LOT SOUTH BEND IN 46619	NON GC		N/A
355	SPILLS	MUNICIPAL 200703173/UNKNOWN	POPPY N OF SR 2 RD SOUTH BEND IN 46619	NON GC		N/A
356	SPILLS	TRANS - TRUCK 199604124/CONTAINED	WEST I-80 BOUND 75 SOUTH BEND IN 46619	NON GC		N/A
357	OTHER	NATIONAL CLANDESTINE LABORATORY RE NCLRIN-519	138 E ALTGELD SOUTH BEND IN	NON GC		N/A
357	OTHER	STEVES LAWN MAINTENANCE COM-AP-03849/CA	PO BOX 2584 SOUTH BEND IN	NON GC		N/A
358	OTHER	STUDEBAKER/OLIVER AREAS A, B, C 6030904/ACTIVE - THIS PROJEC	SAMPLE ST SOUTH BEND IN	NON GC		N/A
358	SPILLS	9603101	UNKNOWN SOUTH BEND IN	NON GC		N/A

***Environmental FirstSearch
Site Detail Report***

Target Property: 533 S. CHAPIN ST
SOUTH BEND IN 46601

JOB: SBI050
ORIGINAL FILE CORRUPTED -REDO

FIMAP

SEARCH ID: 48 **DIST/DIR:** 0.00 -- **ELEVATION:** **MAP ID:** 1

NAME: FIRE INSURANCE MAP
ADDRESS: SOUTH BEND IN 46601

REV: 11/18/98
ID1: POLY-14735
ID2:
STATUS: SANBORN
PHONE:

CONTACT:

SITE INFORMATION

SOURCE COLLECTION: SANBORN
NUMBER OF MAPS: UNDETERMINED

POSSIBLE MAP LOCATION

SOUTH BEND

FED IC / EC

SEARCH ID: 50 **DIST/DIR:** 0.03 NE **ELEVATION:** 722 **MAP ID:** 2

NAME: FORMER OLIVER PLOW WORKS
ADDRESS: 701 S CHAPIN ST
SOUTH BEND IN 46601
ST. JOSEPH

REV: 3/2/09
ID1: 69597676-1
ID2: 1
STATUS: EPA BROWNFIELD
PHONE:

CONTACT:

SITE INFORMATION:

***Environmental FirstSearch
Site Detail Report***

Target Property: 533 S. CHAPIN ST
SOUTH BEND IN 46601

JOB: SBI050
ORIGINAL FILE CORRUPTED -REDO

UST

SEARCH ID: 33 **DIST/DIR:** 0.03 NE **ELEVATION:** 722 **MAP ID:** 2

NAME: WHITE FARM EQUIP DIVI OF ALLI PR ADDRESS: 701 CHAPIN ST SOUTH BEND IN 46621 ST. JOSEPH CONTACT:	REV: 1/1/09 ID1: 7295 ID2: STATUS: PERM OUT OF SERVICE PHONE:
--	--

SITE INFORMATION

TANK NUMBER:	1
TANK CAPACITY:	10500
INSTALL DATE:	
TANK STATUS:	PERMANENTLY OUT OF SERVICE
COMPANY NAME:	ALLIED PRODUCTS CORPORATION

SPILLS

SEARCH ID: 19 **DIST/DIR:** 0.03 NE **ELEVATION:** 722 **MAP ID:** 2

NAME: INDUSTRIAL ADDRESS: 701 CHAPIN ST SOUTH BEND IN 46601 ST. JOSEPH CONTACT:	REV: 1/1/09 ID1: 199110141 ID2: STATUS: NOT CONTAINED PHONE:
--	---

SITE INFORMATION

INCIDENT DATE/TIME:	10/24/1991
REPORTED DATE/TIME:	10/24/1991
SPILL TYPE:	SPILL
REC WATER:	NONE
WATER SUPPLY AFFECTED:	
NUMBER OF FISH KILLED	0
SPILL AMOUNT:	1
RECOVERED AMOUNT:	0
CONTAINED:	NO
SOURCE DESCRIPTION:	INDUSTRIAL

AREA AFFECTED:	EST 10 SQ FT
PUBLIC INTAKE:	
MATERIAL:	TRANSFORMER OIL
SPILED UNITS:	GALLONS
RECOVERED UNITS:	GALLONS

***Environmental FirstSearch
Site Detail Report***

Target Property: 533 S. CHAPIN ST
SOUTH BEND IN 46601

JOB: SBI050
ORIGINAL FILE CORRUPTED -REDO

BROWNFIELD

SEARCH ID: 46 **DIST/DIR:** 0.05 SW **ELEVATION:** 721 **MAP ID:** 3

NAME: 746 ARNOLD
ADDRESS: 746 S ARNOLD ST
SOUTH BEND IN 46601
ST. JOSEPH
CONTACT:

REV: 2/1/09
ID1: 4071008
ID2:
STATUS: BROWNFIELD
PHONE:

SITE INFORMATION

PROGRAM MANAGER:

OTHER

SEARCH ID: 25 **DIST/DIR:** 0.06 NW **ELEVATION:** 726 **MAP ID:** 4

NAME: SOUTH BEND POP
ADDRESS: 430 S ARNOLD ST
SOUTH BEND IN 46619
ST. JOSEPH
CONTACT:

REV: 12/31/07
ID1: CRTK-0503-4486
ID2: 23340
STATUS: CRTK
PHONE:

SITE INFORMATION

STATUS: A
SUBMISSION DATE: 1/10/2007 14:32:27
SUBMISSION DESC: TIER 2

MAX DAILY AMOUNT: 04
CAS NUMBER: 7439921
CHEMICAL NAME: LEAD
SIC CODE: 4813
STORAGE LOCATION:
STORAGE LOCATION 2:
STORAGE LOCATION 3:
STORAGE LOCATION 4:

MAX DAILY AMOUNT: 02
CAS NUMBER: 7664939
CHEMICAL NAME: SULFURIC ACID
SIC CODE: 4813
STORAGE LOCATION:
STORAGE LOCATION 2:
STORAGE LOCATION 3:
STORAGE LOCATION 4:

***Environmental FirstSearch
Site Detail Report***

Target Property: 533 S. CHAPIN ST
SOUTH BEND IN 46601

JOB: SBI050
ORIGINAL FILE CORRUPTED -REDO

FED IC / EC

SEARCH ID: 51 **DIST/DIR:** 0.11 NE **ELEVATION:** 716 **MAP ID:** 5

NAME: FORMER PENTECOSTAL CHURCH
ADDRESS: 1107 W WESTERN AVE
SOUTH BEND IN 46601
ST. JOSEPH
CONTACT:

REV: 10/1/08
ID1: 65845746-4
ID2: 14880
STATUS: EPA BROWNFIELD
PHONE:

SITE INFORMATION:

RECIPIENT NAME: SOUTH BEND, CITY OF
GRANT PROJ NAME: SOUTH BEND, IN
CURRENT USE:
FUTURE USE:
PAST USAGE TYPE:
FUTURE USAGE TYPE:
START DATE: 6/30/2001
COMPLETION DATE: 6/30/2001
CLEANUP REQUIRED:
ACCOMP TYPE: PHASE I ENVIRONMENTAL ASSESSMENT
ACCOMP AMOUNT(ACRES):

PROPERTY ID: 14880 **PROPRETY SIZE:** 1
PARCEL NUMBER:
CURRENT OWNER: **OWNER ENTITY:**

CONTAMINATION FOUND

PETROLEUM PROD: **CONTROLLED SUB:**
ASBESTOS: **PCBS:**
VOCS: **LEAD:**
OTHER METALS: **PAHS:**
OTHER: **NONE:**
UNKNOWN:

MEDIA FOUND

SOIL: **AIR:**
SURFACE WATER: **GROUND WATER:**
DRINKING WATER: **SEDIMENTS:**

CONTAMINANTS CLEANED UP

PETROLEUM: **CONTROLLED SUB:**
ASBESTOS: **PCB:**
VOC: **LEAD:**
OTHER METAL: **PAHS:**
OTHER: **UNKNOWN:**
NONE:

MEDIA CLEANED UP

SOIL: **AIR:**
SURFACE WATER: **GROUND WATER:**
DRINKING WATER: **SEDIMENTS:**
UNKNOWN: **NONE:**

- Continued on next page -

***Environmental FirstSearch
Site Detail Report***

Target Property: 533 S. CHAPIN ST
SOUTH BEND IN 46601

JOB: SBI050
ORIGINAL FILE CORRUPTED -REDO

FED IC / EC

SEARCH ID: 51	DIST/DIR: 0.11 NE	ELEVATION: 716	MAP ID: 5
----------------------	--------------------------	-----------------------	------------------

NAME: FORMER PENTECOSTAL CHURCH
ADDRESS: 1107 W WESTERN AVE
SOUTH BEND IN 46601
ST. JOSEPH
CONTACT:

REV: 10/1/08
ID1: 65845746-4
ID2: 14880
STATUS: EPA BROWNFIELD
PHONE:

STATE/TRIBAL PROG ID:
STATE/TRIBE PROG ENROLL:
NOT ENROLLED:
NFA ISSUE DATE:
IC REQUIRED:
IC IN PLACE: U
IC IN PLACE DATE:
PROPRIETARY CONTROLS:
GOVERNMENTAL CONTROLS:
ENFORCE PERM TOOLS:
INFORM DEVICES:
IC DATA ADDRESS:
PHOTO AVAIL:
VIDEO AVAIL:

PROPERTY DESC/ FORMER USE: residential

Environmental FirstSearch
Site Detail Report

Target Property: 533 S. CHAPIN ST
SOUTH BEND IN 46601

JOB: SBI050
ORIGINAL FILE CORRUPTED -REDO

FED IC / EC

SEARCH ID: 49 **DIST/DIR:** 0.12 NW **ELEVATION:** 717 **MAP ID:** 6

NAME: DOMINIACK FACILITY ADDRESS: 1127 W WESTERN AVE SOUTH BEND IN 46601 ST. JOSEPH CONTACT:	REV: 10/1/08 ID1: 65845746-5 ID2: 14881 STATUS: EPA BROWNFIELD PHONE:
---	--

SITE INFORMATION:

RECIPIENT NAME: SOUTH BEND, CITY OF
GRANT PROJ NAME: SOUTH BEND, IN
CURRENT USE:
FUTURE USE:
PAST USAGE TYPE:
FUTURE USAGE TYPE:
START DATE: 6/30/2001
COMPLETION DATE: 6/30/2001
CLEANUP REQUIRED:
ACCOMP TYPE: PHASE I ENVIRONMENTAL ASSESSMENT
ACCOMP AMOUNT(ACRES):

PROPERTY ID: 14881 PARCEL NUMBER:	PROPRETY SIZE: 1
CURRENT OWNER:	OWNER ENTITY:

CONTAMINATION FOUND

PETROLEUM PROD: ASBESTOS: VOCS: OTHER METALS: OTHER: UNKNOWN:	CONTROLLED SUB: PCBS: LEAD: PAHS: NONE:
--	--

MEDIA FOUND

SOIL: SURFACE WATER: DRINKING WATER:	AIR: GROUND WATER: SEDIMENTS:
---	--

CONTAMINANTS CLEANED UP

PETROLEUM: ASBESTOS: VOC: OTHER METAL: OTHER: NONE:	CONTROLLED SUB: PCB: LEAD: PAHS: UNKNOWN:
--	--

MEDIA CLEANED UP

SOIL: SURFACE WATER: DRINKING WATER: UNKNOWN:	AIR: GROUND WATER: SEDIMENTS: NONE:
--	--

- Continued on next page -

***Environmental FirstSearch
Site Detail Report***

Target Property: 533 S. CHAPIN ST
SOUTH BEND IN 46601

JOB: SBI050
ORIGINAL FILE CORRUPTED -REDO

FED IC / EC

SEARCH ID: 49	DIST/DIR: 0.12 NW	ELEVATION: 717	MAP ID: 6
----------------------	--------------------------	-----------------------	------------------

NAME: DOMINIACK FACILITY
ADDRESS: 1127 W WESTERN AVE
SOUTH BEND IN 46601
ST. JOSEPH
CONTACT:

REV: 10/1/08
ID1: 65845746-5
ID2: 14881
STATUS: EPA BROWNFIELD
PHONE:

STATE/TRIBAL PROG ID:
STATE/TRIBE PROG ENROLL:
NOT ENROLLED:
NFA ISSUE DATE:
IC REQUIRED:
IC IN PLACE: U
IC IN PLACE DATE:
PROPRIETARY CONTROLS:
GOVERNMENTAL CONTROLS:
ENFORCE PERM TOOLS:
INFORM DEVICES:
IC DATA ADDRESS:
PHOTO AVAIL:
VIDEO AVAIL:

PROPERTY DESC/ FORMER USE: commercial, general business

***Environmental FirstSearch
Site Detail Report***

Target Property: 533 S. CHAPIN ST
SOUTH BEND IN 46601

JOB: SBI050
ORIGINAL FILE CORRUPTED -REDO

OTHER

SEARCH ID: 26	DIST/DIR: 0.16 NW	ELEVATION: 716	MAP ID: 7
----------------------	--------------------------	-----------------------	------------------

NAME: TRY TWICE EXTERMINATING SVC ADDRESS: 1223 W WESTERN AVE SOUTH BEND IN 46601 ST. JOSEPH CONTACT:	REV: 6/1/03 ID1: COM-AP-05186 ID2: STATUS: CA PHONE:
--	---

SITE INFORMATION

COMMERCIAL APPLICATORS

CONTACT: MUSSA MUHAMMAD
TRY TWICE EXTERMINATING SVC
PO BOX 1893par SOUTH BEND IN 46634-1893

CONTACT: MUSSA MUHAMMAD
TRY TWICE EXTERMINATING SVC
1223 W WESTERN AVEpar SOUTH BEND IN 46634-1893

Environmental FirstSearch

Site Detail Report

Target Property: 533 S. CHAPIN ST
SOUTH BEND IN 46601

JOB: SBI050
ORIGINAL FILE CORRUPTED -REDO

VCP

SEARCH ID: 53 **DIST/DIR:** 0.17 NE **ELEVATION:** 719 **MAP ID:** 8

NAME: OLIVER PLOW WORKS
ADDRESS: 533 S CHAPIN ST
SOUTH BEND IN
ST. JOSEPH
CONTACT:

REV: 12/1/08
ID1: VRP-6001202
ID2:
STATUS: ACTIVE
PHONE:

SITE INFORMATION

APPLICATION NAME: CITY OF SOUTH BEND
PROGRAM MANAGER:
COC DATE:
CNTS DATE:
CNT S DATE:
LAND USE RESTRICTIONS/INSTITUTIONAL CONTROL:

STATUS DESCRIPTION: CNTS/TOP - A Covenant Not To Sue has been issued by governor via the IDEM (issued after the Certificate of Completion).

STATUS DESCRIPTION: CNTS - A Covenant Not To Sue has been issued by governor via the IDEM (issued after the Certificate of Completion).

STATUS DESCRIPTION: TOP - A Technical Opinion Letter has been provided to the site because a COC/CNTS were not appropriate.

STATUS DESCRIPTION: CNTS-P - A Covenant is in process.

STATUS DESCRIPTION: COC-P - A Certificate of Completion is in process.

STATUS DESCRIPTION: COC - A Certificate of Completion has been issued by the IDEM.

STATUS DESCRIPTION: ACTIVE - This project has a signed contract with VRP known as the Voluntary Remediation Agreement (VRA) and is no longer considered confidential.

***Environmental FirstSearch
Site Detail Report***

Target Property: 533 S. CHAPIN ST
SOUTH BEND IN 46601

JOB: SBI050
ORIGINAL FILE CORRUPTED -REDO

OTHER

SEARCH ID: 24	DIST/DIR: 0.17 NE	ELEVATION: 719	MAP ID: 8
----------------------	--------------------------	-----------------------	------------------

NAME: OLIVER PLOW WORKS ADDRESS: 533 S CHAPIN ST SOUTH BEND IN 46601 ST. JOSEPH CONTACT: WILLIAMS	REV: 01/10/06 ID1: 6001202 ID2: STATUS: ACTIVE - THIS PROJECT HAS A SI PHONE:
--	--

VOLUNTARY REMEDIATION PROGRAM

SITE INFORMATION

PROJECT MANAGER: WILLIAMS
CERT OF COMPLETION:
COVENANT NOT TO SUE:
STATUS: ACTIVE - THIS PROJECT HAS A SIGNED CONTRACT WITH VRP KNOWN AS THE
VOLUNTARY REMEDIATION AGREEMENT (VRA) AND IS NO LONGER CONSIDERED CONFIDENTIAL

***Environmental FirstSearch
Site Detail Report***

Target Property: 533 S. CHAPIN ST
SOUTH BEND IN 46601

JOB: SBI050
ORIGINAL FILE CORRUPTED -REDO

RCRAGN

SEARCH ID: 9	DIST/DIR: 0.17 NE	ELEVATION: 719	MAP ID: 8
---------------------	--------------------------	-----------------------	------------------

NAME: OLIVER PLOW WORKS ADDRESS: 533 S CHAPIN ST SOUTH BEND IN 46601 ST. JOSEPH CONTACT: LARRY GRAUVOGEL	REV: 12/10/05 ID1: IND000816157 ID2: STATUS: LGN PHONE: 5742774770
---	---

SITE INFORMATION

CONTACT INFORMATION: LARRY GRAUVOGEL
1316 COUNTY-CITY BLDG BD OF PUBLIC WORKS
SOUTH BEND IN 46601

PHONE: 5742774770

CONTACT INFORMATION: LARRY GRAUVOGEL
17660 FALL CREEK DR
GRANGER IN 46530

PHONE: 5742774770

CONTACT INFORMATION: CARL LITTRELL
1316 COUNTY-CITY BLDG
SOUTH BEND IN 46601

PHONE: 5742359251

UNIVERSE INFORMATION:

SNC:	N - NO
BOYSNC:	N - NO
GPRA PERMIT:	N - NO
GPRA POSTCLOSURE:	N - NO
GPRA CA:	N - NO
GPRA CME:	N - NO
PERM PROG:	----

PREM WRKLD:	----
CLOSURE WRKLD:	----
P C WRKLD:	----
SUBJCA:	N - NO
SUBJCA TSD 3004:	N - NO

SUBJCA NON TSD:	N - NO
CA WRKLD:	N - NO
GEN STATUS:	N

NAIC INFORMATION

333111 - FARM MACHINERY AND EQUIPMENT MANUFACTURING

ENFORCEMENT INFORMATION:

AGENCY:	S - STATE	DATE:	2/11/2003
----------------	-----------	--------------	-----------

- Continued on next page -

***Environmental FirstSearch
Site Detail Report***

Target Property: 533 S. CHAPIN ST
SOUTH BEND IN 46601

JOB: SBI050
ORIGINAL FILE CORRUPTED -REDO

RCRAGN

SEARCH ID: 9	DIST/DIR: 0.17 NE	ELEVATION: 719	MAP ID: 8
---------------------	--------------------------	-----------------------	------------------

NAME: OLIVER PLOW WORKS
ADDRESS: 533 S CHAPIN ST
SOUTH BEND IN 46601
ST. JOSEPH
CONTACT: LARRY GRAUVOGEL

REV: 12/10/05
ID1: IND000816157
ID2:
STATUS: LGN
PHONE: 5742774770

TYPE: 120 - WRITTEN INFORMAL

VIOLATION INFORMATION:

VIOLATION NUMBER:	0001	RESPONSIBLE:	S - STATE
DETERMINED:	9/24/2002	DETERMINED BY:	S - STATE
CITATION:	262.11		
RESOLVED:	5/5/2003		
TYPE:	GGR - GENERATOR GENERAL REQUIREMENTS		

HAZARDOUS WASTE INFORMATION:

Quenching wastewater treatment sludges from metal heat treating operations in which cyanides are used in the process.
Lead
Chromium
F017
Spent cyanide solutions from salt bath pot cleaning from metal heat treating operations.
Quenching bath residues from oil baths from metal heat treating operations in which cyanides are used in the process.
F018

***Environmental FirstSearch
Site Detail Report***

Target Property: 533 S. CHAPIN ST
SOUTH BEND IN 46601

JOB: SBI050
ORIGINAL FILE CORRUPTED -REDO

UST

SEARCH ID: 28 **DIST/DIR:** 0.18 NE **ELEVATION:** 713 **MAP ID:** 9

NAME: G W BERKHEIMER CO SOUTH BEND
ADDRESS: 612 CHAPIN ST
SOUTH BEND IN 46601
ST. JOSEPH

REV: 1/1/09
ID1: 13677
ID2:
STATUS: PERM OUT OF SERVICE
PHONE:

CONTACT:

SITE INFORMATION

TANK NUMBER: 1
TANK CAPACITY: 1000
INSTALL DATE:
TANK STATUS: PERMANENTLY OUT OF SERVICE
COMPANY NAME: G W BERKHEIMER CO INC

OTHER

SEARCH ID: 22 **DIST/DIR:** 0.18 NE **ELEVATION:** 713 **MAP ID:** 9

NAME: G W BERKHEIMER CO SOUTH BEND
ADDRESS: 612 CHAPIN ST
SOUTH BEND IN 46601
ST. JOSEPH

REV: 12/31/07
ID1: CRTK-5257
ID2: 5257
STATUS: CRTK
PHONE:

CONTACT:

SITE INFORMATION

STATUS: A
SUBMISSION DATE: 3/9/2007 0:00:00
SUBMISSION DESC: TIER 2

MAX DAILY AMOUNT: 04
CAS NUMBER: 75456
CHEMICAL NAME: CHLORODIFLUOROMETHANE
SIC CODE: 5075
STORAGE LOCATION: warehouse
STORAGE LOCATION 2:
STORAGE LOCATION 3:
STORAGE LOCATION 4:

***Environmental FirstSearch
Site Detail Report***

Target Property: 533 S. CHAPIN ST
SOUTH BEND IN 46601

JOB: SBI050
ORIGINAL FILE CORRUPTED -REDO

OTHER

SEARCH ID: 21	DIST/DIR: 0.18 NE	ELEVATION: 713	MAP ID: 9
----------------------	--------------------------	-----------------------	------------------

NAME: G W BERKHEIMER CO SOUTH BEND
ADDRESS: 612 CHAPIN ST
SOUTH BEND IN 46601
ST. JOSEPH

REV: 12/31/03
ID1: CRTK-0904-5257
ID2: 5257
STATUS: CRTK
PHONE:

CONTACT:

SITE INFORMATION

STATUS:	A
FEE TYPE:	
SUBMISSION DATE:	3/11/2004
SUBMISSION DESC:	TIER 2

***Environmental FirstSearch
Site Detail Report***

Target Property: 533 S. CHAPIN ST
SOUTH BEND IN 46601

JOB: SBI050
ORIGINAL FILE CORRUPTED -REDO

RCRAGN

SEARCH ID: 7 **DIST/DIR:** 0.20 SE **ELEVATION:** 720 **MAP ID:** 10

NAME: HILL TRUCK SALES INC
ADDRESS: 1011 W SAMPLE ST
SOUTH BEND IN 46619
ST. JOSEPH
CONTACT: RICK NESS

REV: 5/13/09
ID1: IND984885715
ID2:
STATUS: VGN
PHONE: 5742894065

SITE INFORMATION

CONTACT INFORMATION: RICK NESS
1011 W SAMPLE
SOUTH BEND IN 46619

PHONE: 5742894065

CONTACT INFORMATION: JIM PIETRZAK
1011 W SAMPLE
SOUTH BEND IN 46619

PHONE: 2192894065

UNIVERSE INFORMATION:

GOVERNMENT PERFORMANCE AND RESULTS ACT (GPRA)

GPRA PERMIT: N - NO
GPRA POST CLOSURE: N - NO
GPRA CA: N - NO
GPRA COMPLIANCE MONITORING and ENFORCEMENT: N - NO

SUBJECT TO CORRECTIVE ACTION (SUBJCA)

SUBJCA: N - NO
SUBJCA TSD 3004: N - NO
SUBJCA NON TSD: N - NO

SIGNIFICANT NON-COMPLIANCE(SNC): N - NO
BEGINNING OF THE YEAR SNC: N - NO
PERMIT WORKLOAD: ----
CLOSURE WORKLOAD: ----
POST CLOSURE WORKLOAD: ----
PERMITTING /CLOSURE/POST-CLOSURE PROGRESS: ----
CORRECTIVE ACTION WORKLOAD: N - NO

GENERATOR STATUS: CEG - CONDITIONALLY EXEMPT SMALL QUANTITY GENERATORS: GENERATES LESS THAN
100 KG/MONTH OF HAZA

NAIC INFORMATION

441229 - ALL OTHER MOTOR VEHICLE DEALERS

ENFORCEMENT INFORMATION:

AGENCY: S - STATE **DATE:** 1/8/2002
TYPE: 120 - WRITTEN INFORMAL

- Continued on next page -

***Environmental FirstSearch
Site Detail Report***

Target Property: 533 S. CHAPIN ST
SOUTH BEND IN 46601

JOB: SBI050
ORIGINAL FILE CORRUPTED -REDO

RCRAGN

SEARCH ID: 7 **DIST/DIR:** 0.20 SE **ELEVATION:** 720 **MAP ID:** 10

NAME: HILL TRUCK SALES INC ADDRESS: 1011 W SAMPLE ST SOUTH BEND IN 46619 ST. JOSEPH CONTACT: RICK NESS	REV: 5/13/09 ID1: IND984885715 ID2: STATUS: VGN PHONE: 5742894065
---	--

AGENCY:	S - STATE	DATE:	5/10/2002
TYPE:	120 - WRITTEN INFORMAL		

AGENCY:	S - STATE	DATE:	11/7/2002
TYPE:	120 - WRITTEN INFORMAL		

AGENCY:	S - STATE	DATE:	11/13/2002
TYPE:	127 - PROPOSED AGREED ORDER SENT (IN)		

AGENCY:	S - STATE	DATE:	11/25/2002
TYPE:	127 - PROPOSED AGREED ORDER SENT (IN)		

VIOLATION INFORMATION:

VIOLATION NUMBER:	0001	RESPONSIBLE:	S - STATE
DETERMINED:	1/8/2002	DETERMINED BY:	S - STATE
CITATION:	262.34c1		
RESOLVED:	1/8/2002		
TYPE:	GENERATOR-PRE-TRANSPORT REQUIREMENTS		

VIOLATION NUMBER:	0002	RESPONSIBLE:	S - STATE
DETERMINED:	5/10/2002	DETERMINED BY:	S - STATE
CITATION:	IC 13-22-4-3.1		
RESOLVED:	1/28/2003		
TYPE:	STATE REGULATION OR STATUTE		

HAZARDOUS WASTE INFORMATION:

The following spent non-halogenated solvents: toluene, methyl ethyl ketone, carbon disulfide, isobutanol, pyridine, benzene, 2-ethoxyethanol, and 2-nitropropane; all spent solvent mixtures/blends containing, before use, a to

Ignitable waste

The following spent non-halogenated solvents: Xylene, acetone, ethyl acetate, ethyl benzene, ethyl ether, methyl isobutyl ketone, n-butyl alcohol, cyclohexanone, and methanol; all spent solvent mixtures/ blends containing, b

Corrosive waste

***Environmental FirstSearch
Site Detail Report***

Target Property: 533 S. CHAPIN ST
SOUTH BEND IN 46601

JOB: SBI050
ORIGINAL FILE CORRUPTED -REDO

UST

SEARCH ID: 29	DIST/DIR: 0.20 SE	ELEVATION: 720	MAP ID: 10
----------------------	--------------------------	-----------------------	-------------------

NAME: HILL TRUCK SALES INC ADDRESS: 1011 W SAMPLE ST SOUTH BEND IN 46619 ST. JOSEPH CONTACT:	REV: 1/1/09 ID1: 4450 ID2: STATUS: PERM OUT OF SERVICE PHONE:
---	--

SITE INFORMATION

TANK NUMBER: 1
TANK CAPACITY: 1000
INSTALL DATE:
TANK STATUS: PERMANENTLY OUT OF SERVICE
COMPANY NAME: HILL TRUCK SALES INC

TANK NUMBER: 2
TANK CAPACITY: 1000
INSTALL DATE:
TANK STATUS: PERMANENTLY OUT OF SERVICE
COMPANY NAME: HILL TRUCK SALES INC

TANK NUMBER: 3
TANK CAPACITY: 500
INSTALL DATE:
TANK STATUS: PERMANENTLY OUT OF SERVICE
COMPANY NAME: HILL TRUCK SALES INC

TANK NUMBER: 4
TANK CAPACITY: 500
INSTALL DATE:
TANK STATUS: PERMANENTLY OUT OF SERVICE
COMPANY NAME: HILL TRUCK SALES INC

TANK NUMBER: 5
TANK CAPACITY: 1000
INSTALL DATE:
TANK STATUS: PERMANENTLY OUT OF SERVICE
COMPANY NAME: HILL TRUCK SALES INC

***Environmental FirstSearch
Site Detail Report***

Target Property: 533 S. CHAPIN ST
SOUTH BEND IN 46601

JOB: SBI050
ORIGINAL FILE CORRUPTED -REDO

SPILLS

SEARCH ID: 16 **DIST/DIR:** 0.20 SE **ELEVATION:** 720 **MAP ID:** 10

NAME: COMMERCIAL ADDRESS: 1011 W SAMPLE ST SOUTH BEND IN 46619 ST. JOSEPH CONTACT:	REV: 1/1/09 ID1: 200507012 ID2: STATUS: UNKNOWN PHONE:
---	---

SITE INFORMATION

INCIDENT DATE/TIME: 7/2/2005 6:00:00 PM
REPORTED DATE/TIME: 7/5/2005 10:08:27 AM

SPILL TYPE: OTHER

REC WATER: UNKNOWN	AREA AFFECTED: 1000 SQ FT
WATER SUPPLY AFFECTED:	PUBLIC INTAKE: NA
NUMBER OF FISH KILLED	MATERIAL: DIESEL
SPILL AMOUNT: 30	SPILLED UNITS: GALLONS
RECOVERED AMOUNT:	RECOVERED UNITS:
CONTAINED:	

SOURCE DESCRIPTION: COMMERCIAL

***Environmental FirstSearch
Site Detail Report***

Target Property: 533 S. CHAPIN ST
SOUTH BEND IN 46601

JOB: SBI050
ORIGINAL FILE CORRUPTED -REDO

RCRAGN

SEARCH ID: 11 **DIST/DIR:** 0.20 SE **ELEVATION:** 720 **MAP ID:** 11

NAME: SOUTH BEND CITY OF EQUIP SVC
ADDRESS: 1045 W SAMPLE ST
SOUTH BEND IN 46619
ST. JOSEPH
CONTACT: JOHN MACHOWIAK

REV: 5/13/09
ID1: IND985059872
ID2:
STATUS: VGN
PHONE: 2192359358

SITE INFORMATION

CONTACT INFORMATION: JOHN MACHOWIAK
1045 W SAMPLE ST
SOUTH BEND IN 46619

PHONE: 2192359358

UNIVERSE INFORMATION:

GOVERNMENT PERFORMANCE AND RESULTS ACT (GPRA)

GPRA PERMIT: N - NO
GPRA POST CLOSURE: N - NO
GPRA CA: N - NO
GPRA COMPLIANCE MONITORING and ENFORCEMENT: N - NO

SUBJECT TO CORRECTIVE ACTION (SUBJCA)

SUBJCA: N - NO
SUBJCA TSD 3004: N - NO
SUBJCA NON TSD: N - NO

SIGNIFICANT NON-COMPLIANCE(SNC): N - NO
BEGINNING OF THE YEAR SNC: N - NO
PERMIT WORKLOAD: ----
CLOSURE WORKLOAD: ----
POST CLOSURE WORKLOAD: ----
PERMITTING /CLOSURE/POST-CLOSURE PROGRESS: ----
CORRECTIVE ACTION WORKLOAD: N - NO

GENERATOR STATUS: CEG - CONDITIONALLY EXEMPT SMALL QUANTITY GENERATORS: GENERATES LESS THAN
100 KG/MONTH OF HAZA

NAIC INFORMATION

ENFORCEMENT INFORMATION:

VIOLATION INFORMATION:

HAZARDOUS WASTE INFORMATION:

Ignitable waste
The following spent non-halogenated solvents: toluene, methyl ethyl ketone, carbon disulfide, isobutanol, pyridine, benzene, 2-ethoxyethanol, and 2-nitropropane; all spent solvent mixtures/blends containing, before use, a to
Lead
Methyl ethyl ketone

- Continued on next page -

***Environmental FirstSearch
Site Detail Report***

Target Property: 533 S. CHAPIN ST
SOUTH BEND IN 46601

JOB: SBI050
ORIGINAL FILE CORRUPTED -REDO

RCRAGN

SEARCH ID: 11	DIST/DIR: 0.20 SE	ELEVATION: 720	MAP ID: 11
----------------------	--------------------------	-----------------------	-------------------

NAME: SOUTH BEND CITY OF EQUIP SVC
ADDRESS: 1045 W SAMPLE ST
SOUTH BEND IN 46619
ST. JOSEPH
CONTACT: JOHN MACHOWIAK

REV: 5/13/09
ID1: IND985059872
ID2:
STATUS: VGN
PHONE: 2192359358

The following spent non-halogenated solvents: Xylene, acetone, ethyl acetate, ethyl benzene, ethyl ether, methyl isobutyl ketone, n-butyl alcohol, cyclohexanone, and methanol; all spent solvent mixtures/ blends containing, b

***Environmental FirstSearch
Site Detail Report***

Target Property: 533 S. CHAPIN ST
SOUTH BEND IN 46601

JOB: SBI050
ORIGINAL FILE CORRUPTED -REDO

OTHER

SEARCH ID: 20	DIST/DIR: 0.20 SE	ELEVATION: 720	MAP ID: 11
----------------------	--------------------------	-----------------------	-------------------

NAME: EQUIPMENT SERVICES ADDRESS: 1045 W SAMPLE ST SOUTH BEND IN 46601 ST. JOSEPH CONTACT:	REV: 12/31/07 ID1: CRTK-0503-4425 ID2: 21187 STATUS: CRTK PHONE:
---	---

SITE INFORMATION

STATUS:	A
SUBMISSION DATE:	2/28/2007 0:00:00
SUBMISSION DESC:	TIER 2
 MAX DAILY AMOUNT:	 04
CAS NUMBER:	999013
CHEMICAL NAME:	OTHER CHEMICAL 13
SIC CODE:	
STORAGE LOCATION:	center west side of bldg
STORAGE LOCATION 2:	motor oils
STORAGE LOCATION 3:	
STORAGE LOCATION 4:	

***Environmental FirstSearch
Site Detail Report***

Target Property: 533 S. CHAPIN ST
SOUTH BEND IN 46601

JOB: SBI050
ORIGINAL FILE CORRUPTED -REDO

UST

SEARCH ID: 32	DIST/DIR: 0.21 SW	ELEVATION: 720	MAP ID: 12
----------------------	--------------------------	-----------------------	-------------------

NAME: SOUTH BEND SCRAP and PROCESSING
ADDRESS: 1120 W SAMPLE ST
SOUTH BEND IN 46680
ST. JOSEPH

REV: 1/1/09
ID1: 5530
ID2:
STATUS: CURRENTLY IN USE
PHONE:

CONTACT:

SITE INFORMATION

TANK NUMBER:	1
TANK CAPACITY:	20000
INSTALL DATE:	8/29/1989 0:00:00
TANK STATUS:	CURRENTLY IN USE
COMPANY NAME:	OMNI SOURCE CORP

TANK NUMBER:	2
TANK CAPACITY:	10000
INSTALL DATE:	8/29/1989 0:00:00
TANK STATUS:	CURRENTLY IN USE
COMPANY NAME:	OMNI SOURCE CORP

***Environmental FirstSearch
Site Detail Report***

Target Property: 533 S. CHAPIN ST
SOUTH BEND IN 46601

JOB: SBI050
ORIGINAL FILE CORRUPTED -REDO

LUST

SEARCH ID: 36 **DIST/DIR:** 0.21 SE **ELEVATION:** 720 **MAP ID:** 13

NAME: CENTRAL TRANSPORT
ADDRESS: 1040 W SAMPLE ST
SOUTH BEND IN 46619
ST. JOSEPH
CONTACT:

REV: 4/1/09
ID1: 200008511
ID2:
STATUS: NFA-UST BRANCH (GM)
PHONE:

SITE INFORMATION

UST FACILITY ID: 2108
PRIORITY: Low
AFFECTED AREA: SOIL
DESCRIPTION: NFA-UST BRANCH GUIDANCE MANUAL

TANK INFORMATION

TOTAL NUMBER OF TANKS: 3

TANK NUMBER: 1
TANK CAPACITY: 5000
INSTALL DATE:
TANK STATUS: CURRENTLY IN USE
COMPANY NAME: CROWN ENTERPRISES

TANK NUMBER: 2
TANK CAPACITY: 5000
INSTALL DATE:
TANK STATUS: PERMANENTLY OUT OF SERVICE
COMPANY NAME: CROWN ENTERPRISES

TANK NUMBER: 3
TANK CAPACITY: 5000
INSTALL DATE:
TANK STATUS: PERMANENTLY OUT OF SERVICE
COMPANY NAME: CROWN ENTERPRISES

***Environmental FirstSearch
Site Detail Report***

Target Property: 533 S. CHAPIN ST
SOUTH BEND IN 46601

JOB: SBI050
ORIGINAL FILE CORRUPTED -REDO

UST

SEARCH ID: 27	DIST/DIR: 0.21 SE	ELEVATION: 720	MAP ID: 13
----------------------	--------------------------	-----------------------	-------------------

NAME: CENTRAL TRANSPORT ADDRESS: 1040 W SAMPLE ST SOUTH BEND IN 46619 ST. JOSEPH CONTACT:	REV: 1/1/09 ID1: 2108 ID2: STATUS: CURRENTLY IN USE PHONE:
--	---

SITE INFORMATION

TANK NUMBER:	1
TANK CAPACITY:	5000
INSTALL DATE:	
TANK STATUS:	CURRENTLY IN USE
COMPANY NAME:	CROWN ENTERPRISES

TANK NUMBER:	2
TANK CAPACITY:	5000
INSTALL DATE:	
TANK STATUS:	PERMANENTLY OUT OF SERVICE
COMPANY NAME:	CROWN ENTERPRISES

TANK NUMBER:	3
TANK CAPACITY:	5000
INSTALL DATE:	
TANK STATUS:	PERMANENTLY OUT OF SERVICE
COMPANY NAME:	CROWN ENTERPRISES

***Environmental FirstSearch
Site Detail Report***

Target Property: 533 S. CHAPIN ST
SOUTH BEND IN 46601

JOB: SBI050
ORIGINAL FILE CORRUPTED -REDO

SPILLS

SEARCH ID: 17 **DIST/DIR:** 0.22 SW **ELEVATION:** 721 **MAP ID:** 14

NAME: INDIVIDUAL ADDRESS: 617 S WALNUT ST SOUTH BEND IN 46619 ST. JOSEPH CONTACT:	REV: 1/1/09 ID1: 199108015 ID2: STATUS: NOT CONTAINED PHONE:
--	---

SITE INFORMATION

INCIDENT DATE/TIME: 8/2/1991
REPORTED DATE/TIME: 8/2/1991

SPILL TYPE: SPILL

REC WATER: NONE	AREA AFFECTED: 100 FT SQ
WATER SUPPLY AFFECTED:	PUBLIC INTAKE:
NUMBER OF FISH KILLED 0	MATERIAL: HEATING OIL
SPILL AMOUNT: 5	SPILLED UNITS: GALLONS
RECOVERED AMOUNT: 5	RECOVERED UNITS: GALLONS
CONTAINED: NO	

SOURCE DESCRIPTION: INDIVIDUAL

***Environmental FirstSearch
Site Detail Report***

Target Property: 533 S. CHAPIN ST
SOUTH BEND IN 46601

JOB: SBI050
ORIGINAL FILE CORRUPTED -REDO

UST

SEARCH ID: 31	DIST/DIR: 0.22 SW	ELEVATION: 720	MAP ID: 15
----------------------	--------------------------	-----------------------	-------------------

NAME: RITSCHARD BROS INC ADDRESS: 1204 W SAMPLE ST SOUTH BEND IN 46619 ST. JOSEPH CONTACT:	REV: 1/1/09 ID1: 12042 ID2: STATUS: CURRENTLY IN USE PHONE:
---	--

SITE INFORMATION

TANK NUMBER: 1
TANK CAPACITY: 2000
INSTALL DATE:
TANK STATUS: PERMANENTLY OUT OF SERVICE
COMPANY NAME: RITSCHARD BROS INC

TANK NUMBER: 2
TANK CAPACITY: 5000
INSTALL DATE:
TANK STATUS: PERMANENTLY OUT OF SERVICE
COMPANY NAME: RITSCHARD BROS INC

TANK NUMBER: 3
TANK CAPACITY: 5000
INSTALL DATE:
TANK STATUS: PERMANENTLY OUT OF SERVICE
COMPANY NAME: RITSCHARD BROS INC

TANK NUMBER: 4
TANK CAPACITY: 6000
INSTALL DATE:
TANK STATUS: PERMANENTLY OUT OF SERVICE
COMPANY NAME: RITSCHARD BROS INC

TANK NUMBER: 5
TANK CAPACITY: 6000
INSTALL DATE:
TANK STATUS: PERMANENTLY OUT OF SERVICE
COMPANY NAME: RITSCHARD BROS INC

TANK NUMBER: 6
TANK CAPACITY: 8000
INSTALL DATE:
TANK STATUS: PERMANENTLY OUT OF SERVICE
COMPANY NAME: RITSCHARD BROS INC

TANK NUMBER: 7
TANK CAPACITY: 12000

- Continued on next page -

***Environmental FirstSearch
Site Detail Report***

Target Property: 533 S. CHAPIN ST
SOUTH BEND IN 46601

JOB: SBI050
ORIGINAL FILE CORRUPTED -REDO

UST

SEARCH ID: 31	DIST/DIR: 0.22 SW	ELEVATION: 720	MAP ID: 15
----------------------	--------------------------	-----------------------	-------------------

NAME: RITSCHARD BROS INC
ADDRESS: 1204 W SAMPLE ST
SOUTH BEND IN 46619
ST. JOSEPH

REV: 1/1/09
ID1: 12042
ID2:
STATUS: CURRENTLY IN USE
PHONE:

INSTALL DATE: 5/23/1990 0:00:00
TANK STATUS: CURRENTLY IN USE
COMPANY NAME: RITSCHARD BROS INC

TANK NUMBER: 8
TANK CAPACITY: 4000
INSTALL DATE: 5/23/1990 0:00:00
TANK STATUS: CURRENTLY IN USE
COMPANY NAME: RITSCHARD BROS INC

Environmental FirstSearch

Site Detail Report

Target Property: 533 S. CHAPIN ST
SOUTH BEND IN 46601

JOB: SBI050
ORIGINAL FILE CORRUPTED -REDO

RCRAGN

SEARCH ID: 10 **DIST/DIR:** 0.22 SW **ELEVATION:** 720 **MAP ID:** 15

NAME: RITSCHARD BROS INC
ADDRESS: 1204 W SAMPLE ST
SOUTH BEND IN 46619
ST. JOSEPH
CONTACT: DAVE REINHOLD

REV: 5/13/09
ID1: IND985092717
ID2:
STATUS: VGN
PHONE: 2192884777

SITE INFORMATION

CONTACT INFORMATION: DAVE REINHOLD
1204 W SAMPLE
SOUTH BEND IN 46619

PHONE: 2192884777

UNIVERSE INFORMATION:

GOVERNMENT PERFORMANCE AND RESULTS ACT (GPRA)

GPRA PERMIT: N - NO
GPRA POST CLOSURE: N - NO
GPRA CA: N - NO
GPRA COMPLIANCE MONITORING and ENFORCEMENT: N - NO

SUBJECT TO CORRECTIVE ACTION (SUBJCA)

SUBJCA: N - NO
SUBJCA TSD 3004: N - NO
SUBJCA NON TSD: N - NO

SIGNIFICANT NON-COMPLIANCE(SNC): N - NO
BEGINNING OF THE YEAR SNC: N - NO
PERMIT WORKLOAD: ----
CLOSURE WORKLOAD: ----
POST CLOSURE WORKLOAD: ----
PERMITTING /CLOSURE/POST-CLOSURE PROGRESS: ----
CORRECTIVE ACTION WORKLOAD: N - NO

GENERATOR STATUS: CEG - CONDITIONALLY EXEMPT SMALL QUANTITY GENERATORS: GENERATES LESS THAN
100 KG/MONTH OF HAZA

NAIC INFORMATION

ENFORCEMENT INFORMATION:

VIOLATION INFORMATION:

HAZARDOUS WASTE INFORMATION:

D000
Lead

***Environmental FirstSearch
Site Detail Report***

Target Property: 533 S. CHAPIN ST
SOUTH BEND IN 46601

JOB: SBI050
ORIGINAL FILE CORRUPTED -REDO

OTHER

SEARCH ID: 23 **DIST/DIR:** 0.25 SW **ELEVATION:** 720 **MAP ID:** 16

NAME: IMAGINEERING ENTERPRISES, INC. ADDRESS: 1302 W SAMPLE ST SOUTH BEND IN 46619 ST. JOSEPH CONTACT:	REV: 12/31/07 ID1: CRTK-0503-4460 ID2: 1550 STATUS: CRTK PHONE:
---	--

SITE INFORMATION

STATUS: Y
SUBMISSION DATE: 3/7/2007 0:00:00
SUBMISSION DESC: TIER 2

MAX DAILY AMOUNT: 02
CAS NUMBER: 7664393
CHEMICAL NAME: HYDROGEN FLUORIDE
SIC CODE: 3471
STORAGE LOCATION: dry storage area
STORAGE LOCATION 2: phosphate room/passivation area
STORAGE LOCATION 3: nickel plating room
STORAGE LOCATION 4: nickel plating room

MAX DAILY AMOUNT: 03
CAS NUMBER: 7664417
CHEMICAL NAME: AMMONIA
SIC CODE: 3471
STORAGE LOCATION: dry storage area, nickle plating room
STORAGE LOCATION 2: dry storage area
STORAGE LOCATION 3: nickel plating room
STORAGE LOCATION 4: dry storage area

MAX DAILY AMOUNT: 04
CAS NUMBER: 999008
CHEMICAL NAME: OTHER CHEMICAL 8
SIC CODE: 3471
STORAGE LOCATION: dry storage area
STORAGE LOCATION 2: nickel plating room and phosphate
STORAGE LOCATION 3: dry storage area and WW room
STORAGE LOCATION 4: 10039562 Sodium Hypophosphite

MAX DAILY AMOUNT: 03
CAS NUMBER: 7664939
CHEMICAL NAME: SULFURIC ACID
SIC CODE: 3471
STORAGE LOCATION: dry storage area/WW room
STORAGE LOCATION 2: dry storage area
STORAGE LOCATION 3: phosphate room/phosphate
STORAGE LOCATION 4: wastewater room

MAX DAILY AMOUNT: 04
CAS NUMBER: 7440020
CHEMICAL NAME: NICKEL
SIC CODE: 3471
STORAGE LOCATION: dry storage area
STORAGE LOCATION 2: nickel plating room, dry storage area
STORAGE LOCATION 3: dry storage area and nickel plating
STORAGE LOCATION 4: nickel plating room

- Continued on next page -

***Environmental FirstSearch
Site Detail Report***

Target Property: 533 S. CHAPIN ST
SOUTH BEND IN 46601

JOB: SBI050
ORIGINAL FILE CORRUPTED -REDO

OTHER

SEARCH ID: 23	DIST/DIR: 0.25 SW	ELEVATION: 720	MAP ID: 16
----------------------	--------------------------	-----------------------	-------------------

NAME: IMAGINEERING ENTERPRISES, INC.
ADDRESS: 1302 W SAMPLE ST
SOUTH BEND IN 46619
ST. JOSEPH

REV: 12/31/07
ID1: CRTK-0503-4460
ID2: 1550
STATUS: CRTK
PHONE:

MAX DAILY AMOUNT:	04
CAS NUMBER:	7697372
CHEMICAL NAME:	NITRIC ACID
SIC CODE:	3471
STORAGE LOCATION:	dry storage area, Nickel plating room
STORAGE LOCATION 2:	dry storage area, nickel plating room
STORAGE LOCATION 3:	phosphaate room/passivation area
STORAGE LOCATION 4:	dry storage area

***Environmental FirstSearch
Site Detail Report***

Target Property: 533 S. CHAPIN ST
SOUTH BEND IN 46601

JOB: SBI050
ORIGINAL FILE CORRUPTED -REDO

RCRAGN

SEARCH ID: 8	DIST/DIR: 0.25 SW	ELEVATION: 720	MAP ID: 16
---------------------	--------------------------	-----------------------	-------------------

NAME: IMAGINEERING FINISHING TECHNOLOGIES ADDRESS: 1302 W SAMPLE ST SOUTH BEND IN 46619 ST. JOSEPH CONTACT: ELIAS RUSSI	REV: 5/13/09 ID1: IND069753101 ID2: STATUS: LGN PHONE: 5742872941
--	--

SITE INFORMATION

CONTACT INFORMATION: NANCY NORTON
1302 W SAMPLE ST
SOUTH BEND IN 466193895

PHONE: 5742872941

CONTACT INFORMATION: NANCY M NORTON
1302 W SAMPLE ST
SOUTH BEND IN 466193895

PHONE: 5742872941

UNIVERSE INFORMATION:

GOVERNMENT PERFORMANCE AND RESULTS ACT (GPRA)

GPRA PERMIT:	N - NO
GPRA POST CLOSURE:	N - NO
GPRA CA:	N - NO
GPRA COMPLIANCE MONITORING and ENFORCEMENT:	N - NO

SUBJECT TO CORRECTIVE ACTION (SUBJCA)

SUBJCA:	N - NO
SUBJCA TSD 3004:	N - NO
SUBJCA NON TSD:	N - NO

SIGNIFICANT NON-COMPLIANCE(SNC):	N - NO
BEGINNING OF THE YEAR SNC:	N - NO
PERMIT WORKLOAD:	----
CLOSURE WORKLOAD:	----
POST CLOSURE WORKLOAD:	----
PERMITTING /CLOSURE/POST-CLOSURE PROGRESS:	----
CORRECTIVE ACTION WORKLOAD:	N - NO
GENERATOR STATUS:	LQG - LARGE QUANTITY GENERATORS: GENERATES MORE THAN 1000
KG/MONTH OF HAZARDOUS WASTE	

NAIC INFORMATION

332813 - ELECTROPLATING, PLATING, POLISHING, ANODIZING, AND COLORING
324199 - ALL OTHER PETROLEUM AND COAL PRODUCTS MANUFACTURING
325998 - ALL OTHER MISCELLANEOUS CHEMICAL PRODUCT AND PREPARATION MANUFACTURING
332812 - METAL COATING, ENGRAVING (EXCEPT JEWELRY AND SILVERWARE), AND ALLIED SERVICES TO MANUFACTURERS
332813 - ELECTROPLATING, PLATING, POLISHING, ANODIZING, AND COLORING

- Continued on next page -

Environmental FirstSearch
Site Detail Report

Target Property: 533 S. CHAPIN ST
SOUTH BEND IN 46601

JOB: SBI050
ORIGINAL FILE CORRUPTED -REDO

RCRAGN

SEARCH ID: 8 **DIST/DIR:** 0.25 SW **ELEVATION:** 720 **MAP ID:** 16

NAME: IMAGINEERING FINISHING TECHNOLOGIES
ADDRESS: 1302 W SAMPLE ST
SOUTH BEND IN 46619
ST. JOSEPH
CONTACT: ELIAS RUSSI

REV: 5/13/09
ID1: IND069753101
ID2:
STATUS: LGN
PHONE: 5742872941

ENFORCEMENT INFORMATION:

AGENCY: S - STATE **DATE:** 9/28/1998
TYPE: 120 - WRITTEN INFORMAL

VIOLATION INFORMATION:

VIOLATION NUMBER: 0001 **RESPONSIBLE:** S - STATE
DETERMINED: 9/28/1998 **DETERMINED BY:** S - STATE
CITATION: 262.34a2
RESOLVED: 9/28/1998
TYPE: GENERATOR-PRE-TRANSPORT REQUIREMENTS

VIOLATION NUMBER: 0002 **RESPONSIBLE:** S - STATE
DETERMINED: 9/28/1998 **DETERMINED BY:** S - STATE
CITATION: 262.34a3
RESOLVED: 9/28/1998
TYPE: GENERATOR-PRE-TRANSPORT REQUIREMENTS

VIOLATION NUMBER: 0003 **RESPONSIBLE:** S - STATE
DETERMINED: 9/28/1998 **DETERMINED BY:** S - STATE
CITATION: 262.34c1ii
RESOLVED: 9/28/1998
TYPE: GENERATOR-PRE-TRANSPORT REQUIREMENTS

VIOLATION NUMBER: 0004 **RESPONSIBLE:** S - STATE
DETERMINED: 9/28/1998 **DETERMINED BY:** S - STATE
CITATION: 262.34c1
RESOLVED: 9/28/1998
TYPE: GENERATOR-PRE-TRANSPORT REQUIREMENTS

HAZARDOUS WASTE INFORMATION:

Silver
Corrosive waste
1,4-Diethyleneoxide (OR) 1,4-Dioxane
Lead
The following spent halogenated solvents used in degreasing: Tetrachloroethylene, trichlorethylene, methylene chloride, 1,1,1-trichloroethane, carbon tetrachloride and chlorinated fluorocarbons; all spent solvent mixtures/bl
Methyl ethyl ketone
The following spent non-halogenated solvents: toluene, methyl ethyl ketone, carbon disulfide, isobutanol, pyridine, benzene, 2-ethoxyethanol, and 2-nitropropane; all spent solvent mixtures/blends containing, before use, a to
Ignitable waste
Ethane, 1,1,1-trichloro- (OR) Methyl chloroform
Chromium
Cadmium
Benzene, dimethyl- (I,T) (OR) Xylene (I)
4-Methyl-2-pentanone (I) (OR) Methyl isobutyl ketone (I) (OR) Pentanol, 4-methyl-
2-Butanone (I,T) (OR) Methyl ethyl ketone (MEK) (I,T)
The following spent non-halogenated solvents: Xylene, acetone, ethyl acetate, ethyl benzene, ethyl ether, methyl isobutyl ketone, n-butyl alcohol, cyclohexanone, and methanol; all spent solvent mixtures/ blends containing, b

- Continued on next page -

***Environmental FirstSearch
Site Detail Report***

Target Property: 533 S. CHAPIN ST
SOUTH BEND IN 46601

JOB: SBI050
ORIGINAL FILE CORRUPTED -REDO

RCRAGN

SEARCH ID: 8	DIST/DIR: 0.25 SW	ELEVATION: 720	MAP ID: 16
---------------------	--------------------------	-----------------------	-------------------

NAME: IMAGINEERING FINISHING TECHNOLOGIES
ADDRESS: 1302 W SAMPLE ST
SOUTH BEND IN 46619
ST. JOSEPH
CONTACT: ELIAS RUSSI

REV: 5/13/09
ID1: IND069753101
ID2:
STATUS: LGN
PHONE: 5742872941

2-Propanone (I) (OR) Acetone (I)

The following spent halogenated solvents: Tetrachloroethylene, methylene chloride, trichloroethylene, 1,1,1-trichloroethane, chlorobenzene, 1,1,2-trichloro-1,2,2-trifluoroethane, ortho-dichlorobenzene, trichlorofluoromethane

Wastewater treatment sludges from the chemical conversion coating of aluminum except from zirconium phosphating in aluminum can washing when such phosphating is an exclusive conversion coating process.

Arsenic

***Environmental FirstSearch
Site Detail Report***

Target Property: 533 S. CHAPIN ST
SOUTH BEND IN 46601

JOB: SBI050
ORIGINAL FILE CORRUPTED -REDO

SPILLS

SEARCH ID: 18 **DIST/DIR:** 0.25 SW **ELEVATION:** 720 **MAP ID:** 16

NAME: INDUSTRIAL ADDRESS: 1302 W SAMPLE ST SOUTH BEND IN 46619 ST. JOSEPH CONTACT:	REV: 1/1/09 ID1: 199403018 ID2: STATUS: NOT CONTAINED PHONE:
---	---

SITE INFORMATION

INCIDENT DATE/TIME: 3/2/1994 7:30:00 AM
REPORTED DATE/TIME: 3/2/1994 1:45:00 PM

SPILL TYPE: AIR

REC WATER: NONE	AREA AFFECTED: 100 SQ FT
WATER SUPPLY AFFECTED:	PUBLIC INTAKE:
NUMBER OF FISH KILLED 0	MATERIAL: 15% NITRIC ACID
SPILL AMOUNT: 100	SPILLED UNITS: GALLONS
RECOVERED AMOUNT: 0	RECOVERED UNITS: GALLONS
CONTAINED: NO	

SOURCE DESCRIPTION: INDUSTRIAL

***Environmental FirstSearch
Site Detail Report***

Target Property: 533 S. CHAPIN ST
SOUTH BEND IN 46601

JOB: SBI050
ORIGINAL FILE CORRUPTED -REDO

LUST

SEARCH ID: 42	DIST/DIR: 0.25 SE	ELEVATION: 724	MAP ID: 17
----------------------	--------------------------	-----------------------	-------------------

NAME: RAITT CORPORATION ADDRESS: 815 W SAMPLE ST SOUTH BEND IN 46625 ST. JOSEPH CONTACT:	REV: 4/1/09 ID1: 199009591 ID2: STATUS: NFA-UST BRANCH (GM) PHONE:
---	---

SITE INFORMATION

UST FACILITY ID:	8332
PRIORITY:	Low
AFFECTED AREA:	SOIL
DESCRIPTION:	NFA-UST BRANCH GUIDANCE MANUAL

TANK INFORMATION

TOTAL NUMBER OF TANKS:	4
TANK NUMBER:	3
TANK CAPACITY:	6000
INSTALL DATE:	
TANK STATUS:	PERMANENTLY OUT OF SERVICE
COMPANY NAME:	RAITT CORPORATION

TANK NUMBER:	1
TANK CAPACITY:	10000
INSTALL DATE:	1/1/1965 0:00:00
TANK STATUS:	PERMANENTLY OUT OF SERVICE
COMPANY NAME:	RAITT CORPORATION

TANK NUMBER:	4
TANK CAPACITY:	3000
INSTALL DATE:	
TANK STATUS:	PERMANENTLY OUT OF SERVICE
COMPANY NAME:	RAITT CORPORATION

TANK NUMBER:	2
TANK CAPACITY:	10000
INSTALL DATE:	1/1/1965 0:00:00
TANK STATUS:	PERMANENTLY OUT OF SERVICE
COMPANY NAME:	RAITT CORPORATION

***Environmental FirstSearch
Site Detail Report***

Target Property: 533 S. CHAPIN ST
SOUTH BEND IN 46601

JOB: SBI050
ORIGINAL FILE CORRUPTED -REDO

UST

SEARCH ID: 30	DIST/DIR: 0.25 SE	ELEVATION: 724	MAP ID: 17
----------------------	--------------------------	-----------------------	-------------------

NAME: RAITT CORPORATION ADDRESS: 815 W SAMPLE ST SOUTH BEND IN 46625 ST. JOSEPH CONTACT:	REV: 1/1/09 ID1: 8332 ID2: STATUS: PERM OUT OF SERVICE PHONE:
---	--

SITE INFORMATION

TANK NUMBER:	1
TANK CAPACITY:	10000
INSTALL DATE:	1/1/1965 0:00:00
TANK STATUS:	PERMANENTLY OUT OF SERVICE
COMPANY NAME:	RAITT CORPORATION

TANK NUMBER:	2
TANK CAPACITY:	10000
INSTALL DATE:	1/1/1965 0:00:00
TANK STATUS:	PERMANENTLY OUT OF SERVICE
COMPANY NAME:	RAITT CORPORATION

TANK NUMBER:	3
TANK CAPACITY:	6000
INSTALL DATE:	
TANK STATUS:	PERMANENTLY OUT OF SERVICE
COMPANY NAME:	RAITT CORPORATION

TANK NUMBER:	4
TANK CAPACITY:	3000
INSTALL DATE:	
TANK STATUS:	PERMANENTLY OUT OF SERVICE
COMPANY NAME:	RAITT CORPORATION

Environmental FirstSearch

Site Detail Report

Target Property: 533 S. CHAPIN ST
SOUTH BEND IN 46601

JOB: SBI050
ORIGINAL FILE CORRUPTED -REDO

VCP

SEARCH ID: 54 **DIST/DIR:** 0.27 SE **ELEVATION:** 724 **MAP ID:** 18

NAME: STUDEBAKER AREA A
ADDRESS: SAMPLE and PRAIRIE ST
SOUTH BEND IN
ST. JOSEPH
CONTACT:

REV: 12/1/08
ID1: VRP-6020803
ID2:
STATUS: ACTIVE
PHONE:

SITE INFORMATION

APPLICATION NAME: SOUTH BEND REDEVELOPMENT COMMISSION
PROGRAM MANAGER:
COC DATE:
CNTS DATE:
CNT S DATE:
LAND USE RESTRICTIONS/INSTITUTIONAL CONTROL:

STATUS DESCRIPTION: CNTS/TOP - A Covenant Not To Sue has been issued by governor via the IDEM (issued after the Certificate of Completion).

STATUS DESCRIPTION: TOP - A Technical Opinion Letter has been provided to the site because a COC/CNTS were not appropriate.

STATUS DESCRIPTION: CNTS-P - A Covenant is in process.

STATUS DESCRIPTION: CNTS - A Covenant Not To Sue has been issued by governor via the IDEM (issued after the Certificate of Completion).

STATUS DESCRIPTION: COC-P - A Certificate of Completion is in process.

STATUS DESCRIPTION: COC - A Certificate of Completion has been issued by the IDEM.

STATUS DESCRIPTION: ACTIVE - This project has a signed contract with VRP known as the Voluntary Remediation Agreement (VRA) and is no longer considered confidential.

***Environmental FirstSearch
Site Detail Report***

Target Property: 533 S. CHAPIN ST
SOUTH BEND IN 46601

JOB: SBI050
ORIGINAL FILE CORRUPTED -REDO

VCP

SEARCH ID: 52	DIST/DIR: 0.27 SE	ELEVATION: 725	MAP ID: 19
----------------------	--------------------------	-----------------------	-------------------

NAME: MECHANIC S LAUNDRY ADDRESS: 835 PRAIRIE AVE SOUTH BEND IN ST. JOSEPH CONTACT:	REV: 12/1/08 ID1: VRP-6980704 ID2: STATUS: ACTIVE PHONE:
--	---

SITE INFORMATION

APPLICATION NAME: MECHANICS LAUNDRY
PROGRAM MANAGER:
COC DATE:
CNTS DATE:
CNT S DATE:
LAND USE RESTRICTIONS/INSTITUTIONAL CONTROL:

STATUS DESCRIPTION: CNTS/TOP - A Covenant Not To Sue has been issued by governor via the IDEM (issued after the Certificate of Completion).

STATUS DESCRIPTION: CNTS-P - A Covenant is in process.

STATUS DESCRIPTION: COC-P - A Certificate of Completion is in process.

STATUS DESCRIPTION: COC - A Certificate of Completion has been issued by the IDEM.

STATUS DESCRIPTION: CNTS - A Covenant Not To Sue has been issued by governor via the IDEM (issued after the Certificate of Completion).

STATUS DESCRIPTION: TOP - A Technical Opinion Letter has been provided to the site because a COC/CNTS were not appropriate.

STATUS DESCRIPTION: ACTIVE - This project has a signed contract with VRP known as the Voluntary Remediation Agreement (VRA) and is no longer considered confidential.

***Environmental FirstSearch
Site Detail Report***

Target Property: 533 S. CHAPIN ST
SOUTH BEND IN 46601

JOB: SBI050
ORIGINAL FILE CORRUPTED -REDO

LUST

SEARCH ID: 43 **DIST/DIR:** 0.28 NE **ELEVATION:** 723 **MAP ID:** 20

NAME: UNITED PARCEL SERVICE (UPS)
ADDRESS: 607 S SCOTT ST
SOUTH BEND IN 46601
ST. JOSEPH
CONTACT:

REV: 4/1/09
ID1: 199101531
ID2:
STATUS: DISCONTINUED (A)
PHONE:

SITE INFORMATION

UST FACILITY ID: 17681
PRIORITY: Low
AFFECTED AREA: SOIL
DESCRIPTION: DISCONTINUED (ACTIVE)

TANK INFORMATION

TOTAL NUMBER OF TANKS: 4

TANK NUMBER: 2
TANK CAPACITY: 6000
INSTALL DATE:
TANK STATUS: PERMANENTLY OUT OF SERVICE
COMPANY NAME: UNITED PARCEL SERVICE

TANK NUMBER: 4
TANK CAPACITY: 10000
INSTALL DATE: 1/1/1990 0:00:00
TANK STATUS: PERMANENTLY OUT OF SERVICE
COMPANY NAME: UNITED PARCEL SERVICE

TANK NUMBER: 1
TANK CAPACITY: 6000
INSTALL DATE:
TANK STATUS: PERMANENTLY OUT OF SERVICE
COMPANY NAME: UNITED PARCEL SERVICE

TANK NUMBER: 3
TANK CAPACITY: 550
INSTALL DATE:
TANK STATUS: PERMANENTLY OUT OF SERVICE
COMPANY NAME: UNITED PARCEL SERVICE

***Environmental FirstSearch
Site Detail Report***

Target Property: 533 S. CHAPIN ST
SOUTH BEND IN 46601

JOB: SBI050
ORIGINAL FILE CORRUPTED -REDO

RCRACOR

SEARCH ID: 5	DIST/DIR: 0.31 NE	ELEVATION: 724	MAP ID: 21
---------------------	--------------------------	-----------------------	-------------------

NAME: MEI-IN ADDRESS: 604 S SCOTT ST SOUTH BEND IN 46601 ST. JOSEPH CONTACT: LARRY FRY	REV: 5/13/09 ID1: IND980590947 ID2: STATUS: CA PHONE: 2192340441
---	---

GOVERNMENT PERFORMANCE AND RESULTS ACT (GPRA)

GPRA PERMIT:	+
GPRA POST CLOSURE:	-
GPRA CA:	N - NO
GPRA COMPLIANCE MONITORING and ENFORCEMENT:	N - NO

SUBJECT TO CORRECTIVE ACTION (SUBJCA)

SUBJCA:	Y - SUBJECT TO CORRECTIVE ACTION
SUBJCA TSD 3004:	N - NO
SUBJCA NON TSD:	N - NO
 SIGNIFICANT NON-COMPLIANCE(SNC):	Y - SNC
BEGINNING OF THE YEAR SNC:	Y - BEGINNING OF YEAR SNC
PERMIT WORKLOAD:	-----
CLOSURE WORKLOAD:	L--ST
POST CLOSURE WORKLOAD:	L--
PERMITTING /CLOSURE/POST-CLOSURE PROGRESS:	L--ST
CORRECTIVE ACTION WORKLOAD:	Y - CORRECTIVE ACTION WORKLOAD
GENERATOR STATUS:	N

***Environmental FirstSearch
Site Detail Report***

Target Property: 533 S. CHAPIN ST
SOUTH BEND IN 46601

JOB: SBI050
ORIGINAL FILE CORRUPTED -REDO

NFRAP

SEARCH ID: 1	DIST/DIR: 0.31 NE	ELEVATION: 724	MAP ID: 21
---------------------	--------------------------	-----------------------	-------------------

NAME: INDUSTRIAL FUELS and RESOURCES CHEM SOLV
ADDRESS: 604 S SCOTT ST
SOUTH BEND IN 46626
ST. JOSEPH
CONTACT:

REV: 1/22/09
ID1: IND980590947
ID2: 0505708
STATUS: NFRAP-N
PHONE:

DESCRIPTION:

ACTION/QUALITY	AGENCY/RPS	START/RAA	END
ARCHIVE SITE	EPA In-House		12-30-1988
DISCOVERY	EPA Fund-Financed		01-15-1988
PRELIMINARY ASSESSMENT NFRAP: No further Remedial Action planned	State, Fund Financed		12-30-1988

***Environmental FirstSearch
Site Detail Report***

Target Property: 533 S. CHAPIN ST
SOUTH BEND IN 46601

JOB: SBI050
ORIGINAL FILE CORRUPTED -REDO

RCRA

SEARCH ID: 3 **DIST/DIR:** 0.31 NE **ELEVATION:** 724 **MAP ID:** 21

NAME: MEI-IN ADDRESS: 604 S SCOTT ST SOUTH BEND IN 46601 ST. JOSEPH CONTACT:	REV: 12/9/02 ID1: IND980590947 ID2: STATUS: TSD PHONE:
---	---

SITE INFORMATION

CONTACT INFORMATION: JAMES KUIPERS
PRES
PO BOX 1433
604 S SCOTT ST IN 46624

PHONE: 2192340441

CONTACT INFORMATION: LARRY FRY
DIR OPER
604 S SCOTT ST
SOUTH BEND IN 46601

PHONE: 2192340441

UNIVERSE NAME:

DF: LAND DISPOSAL FACILITY
INCINERATOR
TSDS SUBJECT TO CORRECTIVE ACT
SUBJECT TO CEI
ST: STORAGE AND TREATMENT
SUBJECT TO CORRECTIVE ACTION

SIC INFORMATION:

2869 - MANUFACTURING - INDUSTRIAL ORGANIC CHEMICALS, NEC

RAATS INFORMATION:

DOCKET NUMBER:	V-W-91 R-17	INITIAL DATE:	9261991
DATE RECEIVED:	12011992	AMOUNT:	13000.00
ORDER TYPE:	3008(A)	FACILITY:	PRIVATELY HELD FACILITY
COMMENTS:			

ENFORCEMENT INFORMATION:

AGENCY:	S - STATE	DATE:	28-JAN-88
TYPE:	120 - WRITTEN INFORMAL		

AGENCY:	S - STATE	DATE:	01-MAR-94
TYPE:	120 - WRITTEN INFORMAL		

AGENCY:	S - STATE	DATE:	20-JAN-94
TYPE:	210 - INITIAL 3008(A) COMPLIANCE ORDER		

- Continued on next page -

Environmental FirstSearch

Site Detail Report

Target Property: 533 S. CHAPIN ST
SOUTH BEND IN 46601

JOB: SBI050
ORIGINAL FILE CORRUPTED -REDO

RCRA

SEARCH ID: 3 **DIST/DIR:** 0.31 NE **ELEVATION:** 724 **MAP ID:** 21

NAME: MEI-IN ADDRESS: 604 S SCOTT ST SOUTH BEND IN 46601 ST. JOSEPH CONTACT:	REV: 12/9/02 ID1: IND980590947 ID2: STATUS: TSD PHONE:
---	---

AGENCY:	S - STATE	DATE:	01-FEB-94
TYPE:	120 - WRITTEN INFORMAL		
AGENCY:	S - STATE	DATE:	03-JUL-96
TYPE:	120 - WRITTEN INFORMAL		
AGENCY:	S - STATE	DATE:	11-MAY-98
TYPE:	120 - WRITTEN INFORMAL		
AGENCY:	S - STATE	DATE:	04-DEC-97
TYPE:	120 - WRITTEN INFORMAL		
AGENCY:	E - EPA	DATE:	03-JAN-90
TYPE:	120 - WRITTEN INFORMAL		
AGENCY:	E - EPA	DATE:	10-FEB-94
TYPE:	120 - WRITTEN INFORMAL		
AGENCY:	S - STATE	DATE:	20-AUG-97
TYPE:	120 - WRITTEN INFORMAL		
AGENCY:	S - STATE	DATE:	17-MAY-94
TYPE:	210 - INITIAL 3008(A) COMPLIANCE ORDER		
AGENCY:	S - STATE	DATE:	11-JAN-94
TYPE:	120 - WRITTEN INFORMAL		
AGENCY:	S - STATE	DATE:	30-APR-93
TYPE:	120 - WRITTEN INFORMAL		
AGENCY:	E - EPA	DATE:	18-NOV-92
TYPE:	310 - FINAL 3008(A) COMPLIANCE ORDER		
AGENCY:	S - STATE	DATE:	02-DEC-94
TYPE:	120 - WRITTEN INFORMAL		
AGENCY:	S - STATE	DATE:	01-FEB-00
TYPE:	120 - WRITTEN INFORMAL		
AGENCY:	S - STATE	DATE:	21-JAN-92
TYPE:	210 - INITIAL 3008(A) COMPLIANCE ORDER		
AGENCY:	S - STATE	DATE:	12-NOV-91
TYPE:	120 - WRITTEN INFORMAL		
AGENCY:	S - STATE	DATE:	16-MAY-00
TYPE:	120 - WRITTEN INFORMAL		
AGENCY:	S - STATE	DATE:	16-JAN-98
TYPE:	120 - WRITTEN INFORMAL		
AGENCY:	E - EPA	DATE:	17-FEB-89
TYPE:	120 - WRITTEN INFORMAL		

- Continued on next page -

***Environmental FirstSearch
Site Detail Report***

Target Property: 533 S. CHAPIN ST
SOUTH BEND IN 46601

JOB: SBI050
ORIGINAL FILE CORRUPTED -REDO

RCRA

SEARCH ID: 3 **DIST/DIR:** 0.31 NE **ELEVATION:** 724 **MAP ID:** 21

NAME: MEI-IN ADDRESS: 604 S SCOTT ST SOUTH BEND IN 46601 ST. JOSEPH CONTACT:	REV: 12/9/02 ID1: IND980590947 ID2: STATUS: TSD PHONE:
---	---

AGENCY:	S - STATE	DATE:	06-MAY-96
TYPE:	120 - WRITTEN INFORMAL		
AGENCY:	E - EPA	DATE:	26-SEP-91
TYPE:	210 - INITIAL 3008(A) COMPLIANCE ORDER		
AGENCY:	S - STATE	DATE:	02-MAY-91
TYPE:	120 - WRITTEN INFORMAL		
AGENCY:	S - STATE	DATE:	04-JAN-91
TYPE:	120 - WRITTEN INFORMAL		
AGENCY:	S - STATE	DATE:	22-DEC-98
TYPE:	120 - WRITTEN INFORMAL		
AGENCY:	S - STATE	DATE:	11-APR-00
TYPE:	310 - FINAL 3008(A) COMPLIANCE ORDER		
AGENCY:	E - EPA	DATE:	15-MAR-89
TYPE:	120 - WRITTEN INFORMAL		
AGENCY:	S - STATE	DATE:	16-JUN-92
TYPE:	120 - WRITTEN INFORMAL		
AGENCY:	S - STATE	DATE:	15-DEC-87
TYPE:	120 - WRITTEN INFORMAL		
AGENCY:	S - STATE	DATE:	27-MAR-95
TYPE:	120 - WRITTEN INFORMAL		
AGENCY:	S - STATE	DATE:	29-AUG-96
TYPE:	120 - WRITTEN INFORMAL		
AGENCY:	S - STATE	DATE:	16-MAR-92
TYPE:	120 - WRITTEN INFORMAL		

VIOLATION INFORMATION:

VIOLATION NUMBER:	0001	RESPONSIBLE:	E - EPA
DETERMINED:	26-SEP-91	DETERMINED BY:	E - EPA
CITATION:	40 CFR 262.56	RESOLVED:	11/18/1992
TYPE:	GER - GENERATOR ALL REQUIREMENTS		

VIOLATION NUMBER:	0001	RESPONSIBLE:	S - STATE
DETERMINED:	30-NOV-87	DETERMINED BY:	S - STATE
CITATION:		RESOLVED:	04/12/1988
TYPE:	DFR - TSD FINANCIAL RESPONSIBILITY REQUIREMENTS		

VIOLATION NUMBER:	0002	RESPONSIBLE:	S - STATE
DETERMINED:	26-JAN-88	DETERMINED BY:	S - STATE
CITATION:		RESOLVED:	04/12/1988

- Continued on next page -

Environmental FirstSearch

Site Detail Report

Target Property: 533 S. CHAPIN ST
SOUTH BEND IN 46601

JOB: SBI050
ORIGINAL FILE CORRUPTED -REDO

RCRA

SEARCH ID: 3 **DIST/DIR:** 0.31 NE **ELEVATION:** 724 **MAP ID:** 21

NAME: MEI-IN ADDRESS: 604 S SCOTT ST SOUTH BEND IN 46601 ST. JOSEPH CONTACT:	REV: 12/9/02 ID1: IND980590947 ID2: STATUS: TSD PHONE:
---	---

TYPE:	DFR - TSD FINANCIAL RESPONSIBILITY REQUIREMENTS		
VIOLATION NUMBER:	0002	RESPONSIBLE:	E - EPA
DETERMINED:	10-FEB-94	DETERMINED BY:	E - EPA
CITATION:	40 CR 268.7(a)(7)	RESOLVED:	02/28/1994
TYPE:	GLB - GENERATOR LAND BAN REQUIREMENTS		
VIOLATION NUMBER:	0003	RESPONSIBLE:	S - STATE
DETERMINED:	31-MAR-88	DETERMINED BY:	S - STATE
CITATION:		RESOLVED:	03/28/1989
TYPE:	GLB - GENERATOR LAND BAN REQUIREMENTS		
VIOLATION NUMBER:	0004	RESPONSIBLE:	S - STATE
DETERMINED:	31-MAR-88	DETERMINED BY:	S - STATE
CITATION:		RESOLVED:	03/28/1989
TYPE:	DLB - TSD LAND BAN REQUIREMENTS		
VIOLATION NUMBER:	0005	RESPONSIBLE:	S - STATE
DETERMINED:	29-SEP-88	DETERMINED BY:	S - STATE
CITATION:		RESOLVED:	03/28/1989
TYPE:	GLB - GENERATOR LAND BAN REQUIREMENTS		
VIOLATION NUMBER:	0006	RESPONSIBLE:	S - STATE
DETERMINED:	29-SEP-88	DETERMINED BY:	S - STATE
CITATION:		RESOLVED:	03/28/1989
TYPE:	DLB - TSD LAND BAN REQUIREMENTS		
VIOLATION NUMBER:	0007	RESPONSIBLE:	S - STATE
DETERMINED:	03-JAN-89	DETERMINED BY:	S - STATE
CITATION:		RESOLVED:	05/30/1989
TYPE:	GLB - GENERATOR LAND BAN REQUIREMENTS		
VIOLATION NUMBER:	0008	RESPONSIBLE:	S - STATE
DETERMINED:	03-JAN-89	DETERMINED BY:	S - STATE
CITATION:		RESOLVED:	05/30/1989
TYPE:	DLB - TSD LAND BAN REQUIREMENTS		
VIOLATION NUMBER:	0009	RESPONSIBLE:	S - STATE
DETERMINED:	28-SEP-89	DETERMINED BY:	S - STATE
CITATION:		RESOLVED:	02/28/1990
TYPE:	GLB - GENERATOR LAND BAN REQUIREMENTS		
VIOLATION NUMBER:	0010	RESPONSIBLE:	S - STATE
DETERMINED:	28-SEP-89	DETERMINED BY:	S - STATE
CITATION:		RESOLVED:	02/28/1990
TYPE:	DLB - TSD LAND BAN REQUIREMENTS		
VIOLATION NUMBER:	0011	RESPONSIBLE:	S - STATE
DETERMINED:	30-MAR-90	DETERMINED BY:	S - STATE
CITATION:		RESOLVED:	05/02/1994
TYPE:	DOT - TSD OTHER REQUIREMENTS (OVERSIGHT LEVEL)		
VIOLATION NUMBER:	0013	RESPONSIBLE:	S - STATE

- Continued on next page -

Environmental FirstSearch

Site Detail Report

Target Property: 533 S. CHAPIN ST
SOUTH BEND IN 46601

JOB: SBI050
ORIGINAL FILE CORRUPTED -REDO

RCRA

SEARCH ID: 3 **DIST/DIR:** 0.31 NE **ELEVATION:** 724 **MAP ID:** 21

NAME: MEI-IN ADDRESS: 604 S SCOTT ST SOUTH BEND IN 46601 ST. JOSEPH CONTACT:	REV: 12/9/02 ID1: IND980590947 ID2: STATUS: TSD PHONE:
---	---

DETERMINED:	24-JUL-90	DETERMINED BY:	S - STATE
CITATION:		RESOLVED:	05/02/1994
TYPE:	DOT - TSD OTHER REQUIREMENTS (OVERSIGHT LEVEL)		

VIOLATION NUMBER:	0014	RESPONSIBLE:	S - STATE
DETERMINED:	28-SEP-90	DETERMINED BY:	S - STATE
CITATION:		RESOLVED:	05/02/1994
TYPE:	DFR - TSD FINANCIAL RESPONSIBILITY REQUIREMENTS		

VIOLATION NUMBER:	0015	RESPONSIBLE:	S - STATE
DETERMINED:	31-JAN-91	DETERMINED BY:	S - STATE
CITATION:		RESOLVED:	02/17/1994
TYPE:	DOR - TSD OTHER REQUIREMENTS		

VIOLATION NUMBER:	0016	RESPONSIBLE:	S - STATE
DETERMINED:	27-MAR-91	DETERMINED BY:	S - STATE
CITATION:		RESOLVED:	02/17/1994
TYPE:	DOR - TSD OTHER REQUIREMENTS		

VIOLATION NUMBER:	0021	RESPONSIBLE:	S - STATE
DETERMINED:	24-MAY-90	DETERMINED BY:	S - STATE
CITATION:		RESOLVED:	02/17/1994
TYPE:	DTR - TSD TANKS REQUIREMENTS		

VIOLATION NUMBER:	0025	RESPONSIBLE:	S - STATE
DETERMINED:	24-SEP-91	DETERMINED BY:	S - STATE
CITATION:		RESOLVED:	02/05/1992
TYPE:	GPT - GENERATOR PRE-TRANSPORT REQUIREMENTS		

VIOLATION NUMBER:	0026	RESPONSIBLE:	S - STATE
DETERMINED:	31-JAN-91	DETERMINED BY:	S - STATE
CITATION:		RESOLVED:	02/17/1994
TYPE:	GPT - GENERATOR PRE-TRANSPORT REQUIREMENTS		

VIOLATION NUMBER:	0027	RESPONSIBLE:	S - STATE
DETERMINED:	31-JAN-91	DETERMINED BY:	S - STATE
CITATION:		RESOLVED:	02/17/1994
TYPE:	DPP - TSD PREPAREDNESS/PREVENTION REQUIREMENTS		

VIOLATION NUMBER:	0028	RESPONSIBLE:	S - STATE
DETERMINED:	20-FEB-92	DETERMINED BY:	S - STATE
CITATION:		RESOLVED:	01/14/1993
TYPE:	DTR - TSD TANKS REQUIREMENTS		

VIOLATION NUMBER:	0029	RESPONSIBLE:	S - STATE
DETERMINED:	20-FEB-92	DETERMINED BY:	S - STATE
CITATION:		RESOLVED:	01/14/1993
TYPE:	DOR - TSD OTHER REQUIREMENTS		

VIOLATION NUMBER:	0033	RESPONSIBLE:	S - STATE
DETERMINED:	14-AUG-91	DETERMINED BY:	S - STATE
CITATION:		RESOLVED:	05/12/1992
TYPE:	GMR - GENERATOR MANIFEST REQUIREMENTS		

- Continued on next page -

Environmental FirstSearch
Site Detail Report

Target Property: 533 S. CHAPIN ST
SOUTH BEND IN 46601

JOB: SBI050
ORIGINAL FILE CORRUPTED -REDO

RCRA

SEARCH ID: 3 **DIST/DIR:** 0.31 NE **ELEVATION:** 724 **MAP ID:** 21

NAME: MEI-IN ADDRESS: 604 S SCOTT ST SOUTH BEND IN 46601 ST. JOSEPH CONTACT:	REV: 12/9/02 ID1: IND980590947 ID2: STATUS: TSD PHONE:
---	---

VIOLATION NUMBER:	0034	RESPONSIBLE:	S - STATE
DETERMINED:	13-AUG-92	DETERMINED BY:	S - STATE
CITATION:		RESOLVED:	04/05/1995
TYPE:	DCP - TSD CONTINGENCY PLAN REQUIREMENTS		

VIOLATION NUMBER:	0035	RESPONSIBLE:	S - STATE
DETERMINED:	05-APR-95	DETERMINED BY:	S - STATE
CITATION:		RESOLVED:	
TYPE:	DOR - TSD OTHER REQUIREMENTS		

VIOLATION NUMBER:	0038	RESPONSIBLE:	S - STATE
DETERMINED:	13-AUG-92	DETERMINED BY:	S - STATE
CITATION:		RESOLVED:	04/05/1995
TYPE:	DOR - TSD OTHER REQUIREMENTS		

VIOLATION NUMBER:	0039	RESPONSIBLE:	S - STATE
DETERMINED:	13-AUG-92	DETERMINED BY:	S - STATE
CITATION:		RESOLVED:	04/05/1995
TYPE:	DOR - TSD OTHER REQUIREMENTS		

VIOLATION NUMBER:	0040	RESPONSIBLE:	S - STATE
DETERMINED:	18-MAY-87	DETERMINED BY:	S - STATE
CITATION:		RESOLVED:	11/16/1990
TYPE:	DOR - TSD OTHER REQUIREMENTS		

VIOLATION NUMBER:	0041	RESPONSIBLE:	S - STATE
DETERMINED:	13-AUG-92	DETERMINED BY:	S - STATE
CITATION:		RESOLVED:	04/05/1995
TYPE:	DOR - TSD OTHER REQUIREMENTS		

VIOLATION NUMBER:	0042	RESPONSIBLE:	S - STATE
DETERMINED:	13-AUG-92	DETERMINED BY:	S - STATE
CITATION:		RESOLVED:	04/05/1995
TYPE:	DOR - TSD OTHER REQUIREMENTS		

VIOLATION NUMBER:	0043	RESPONSIBLE:	S - STATE
DETERMINED:	13-AUG-92	DETERMINED BY:	S - STATE
CITATION:		RESOLVED:	04/05/1995
TYPE:	GGR - GENERATOR GENERAL REQUIREMENTS		

VIOLATION NUMBER:	0044	RESPONSIBLE:	S - STATE
DETERMINED:	13-AUG-92	DETERMINED BY:	S - STATE
CITATION:		RESOLVED:	04/05/1995
TYPE:	DMC - TSD CONTAINERS REQUIREMENTS		

VIOLATION NUMBER:	0045	RESPONSIBLE:	S - STATE
DETERMINED:	13-AUG-92	DETERMINED BY:	S - STATE
CITATION:		RESOLVED:	04/05/1995
TYPE:	DTR - TSD TANKS REQUIREMENTS		

VIOLATION NUMBER:	0046	RESPONSIBLE:	S - STATE
DETERMINED:	13-AUG-92	DETERMINED BY:	S - STATE

- Continued on next page -

Environmental FirstSearch
Site Detail Report

Target Property: 533 S. CHAPIN ST
SOUTH BEND IN 46601

JOB: SBI050
ORIGINAL FILE CORRUPTED -REDO

RCRA

SEARCH ID: 3 **DIST/DIR:** 0.31 NE **ELEVATION:** 724 **MAP ID:** 21

NAME: MEI-IN ADDRESS: 604 S SCOTT ST SOUTH BEND IN 46601 ST. JOSEPH CONTACT:	REV: 12/9/02 ID1: IND980590947 ID2: STATUS: TSD PHONE:
---	---

CITATION:	RESOLVED:	04/05/1995
TYPE:	GOR - GENERATOR OTHER REQUIREMENTS	

VIOLATION NUMBER:	0047	RESPONSIBLE:	S - STATE
DETERMINED:	03-FEB-93	DETERMINED BY:	S - STATE
CITATION:		RESOLVED:	04/05/1995
TYPE:	DOR - TSD OTHER REQUIREMENTS		

VIOLATION NUMBER:	0048	RESPONSIBLE:	S - STATE
DETERMINED:	03-FEB-93	DETERMINED BY:	S - STATE
CITATION:		RESOLVED:	04/05/1995
TYPE:	GMR - GENERATOR MANIFEST REQUIREMENTS		

VIOLATION NUMBER:	0049	RESPONSIBLE:	S - STATE
DETERMINED:	03-FEB-93	DETERMINED BY:	S - STATE
CITATION:		RESOLVED:	04/05/1995
TYPE:	DLB - TSD LAND BAN REQUIREMENTS		

VIOLATION NUMBER:	0050	RESPONSIBLE:	S - STATE
DETERMINED:	03-FEB-93	DETERMINED BY:	S - STATE
CITATION:		RESOLVED:	04/05/1995
TYPE:	GGR - GENERATOR GENERAL REQUIREMENTS		

VIOLATION NUMBER:	0051	RESPONSIBLE:	S - STATE
DETERMINED:	03-FEB-93	DETERMINED BY:	S - STATE
CITATION:		RESOLVED:	04/05/1995
TYPE:	GPT - GENERATOR PRE-TRANSPORT REQUIREMENTS		

VIOLATION NUMBER:	0053	RESPONSIBLE:	S - STATE
DETERMINED:	17-DEC-93	DETERMINED BY:	S - STATE
CITATION:		RESOLVED:	03/15/1994
TYPE:	GSC - GENERATOR SPECIAL CONDITIONS		

VIOLATION NUMBER:	0054	RESPONSIBLE:	S - STATE
DETERMINED:	17-DEC-93	DETERMINED BY:	S - STATE
CITATION:		RESOLVED:	03/15/1994
TYPE:	DOR - TSD OTHER REQUIREMENTS		

VIOLATION NUMBER:	0055	RESPONSIBLE:	S - STATE
DETERMINED:	17-DEC-93	DETERMINED BY:	S - STATE
CITATION:		RESOLVED:	03/15/1994
TYPE:	DGS - TSD GENERAL STANDARDS		

VIOLATION NUMBER:	0056	RESPONSIBLE:	S - STATE
DETERMINED:	04-FEB-94	DETERMINED BY:	S - STATE
CITATION:		RESOLVED:	04/08/1994
TYPE:	GPT - GENERATOR PRE-TRANSPORT REQUIREMENTS		

VIOLATION NUMBER:	0057	RESPONSIBLE:	S - STATE
DETERMINED:	04-FEB-94	DETERMINED BY:	S - STATE
CITATION:		RESOLVED:	04/08/1994
TYPE:	DOR - TSD OTHER REQUIREMENTS		

- Continued on next page -

Environmental FirstSearch

Site Detail Report

Target Property: 533 S. CHAPIN ST
SOUTH BEND IN 46601

JOB: SBI050
ORIGINAL FILE CORRUPTED -REDO

RCRA

SEARCH ID: 3 **DIST/DIR:** 0.31 NE **ELEVATION:** 724 **MAP ID:** 21

NAME: MEI-IN ADDRESS: 604 S SCOTT ST SOUTH BEND IN 46601 ST. JOSEPH CONTACT:	REV: 12/9/02 ID1: IND980590947 ID2: STATUS: TSD PHONE:
---	---

VIOLATION NUMBER:	0058	RESPONSIBLE:	S - STATE
DETERMINED:	28-JUL-93	DETERMINED BY:	S - STATE
CITATION:		RESOLVED:	08/09/1994
TYPE:	GOR - GENERATOR OTHER REQUIREMENTS		

VIOLATION NUMBER:	0059	RESPONSIBLE:	S - STATE
DETERMINED:	28-JUL-93	DETERMINED BY:	S - STATE
CITATION:		RESOLVED:	08/09/1994
TYPE:	DTR - TSD TANKS REQUIREMENTS		

VIOLATION NUMBER:	0060	RESPONSIBLE:	S - STATE
DETERMINED:	28-JUL-93	DETERMINED BY:	S - STATE
CITATION:		RESOLVED:	08/09/1994
TYPE:	DOR - TSD OTHER REQUIREMENTS		

VIOLATION NUMBER:	0061	RESPONSIBLE:	S - STATE
DETERMINED:	28-JUL-93	DETERMINED BY:	S - STATE
CITATION:		RESOLVED:	08/09/1994
TYPE:	DOR - TSD OTHER REQUIREMENTS		

VIOLATION NUMBER:	0062	RESPONSIBLE:	S - STATE
DETERMINED:	28-JUL-93	DETERMINED BY:	S - STATE
CITATION:		RESOLVED:	08/09/1994
TYPE:	DMC - TSD CONTAINERS REQUIREMENTS		

VIOLATION NUMBER:	0063	RESPONSIBLE:	S - STATE
DETERMINED:	28-JUL-93	DETERMINED BY:	S - STATE
CITATION:		RESOLVED:	08/09/1994
TYPE:	DLB - TSD LAND BAN REQUIREMENTS		

VIOLATION NUMBER:	0064	RESPONSIBLE:	S - STATE
DETERMINED:	30-JUN-94	DETERMINED BY:	S - STATE
CITATION:		RESOLVED:	08/29/1994
TYPE:	DCP - TSD CONTINGENCY PLAN REQUIREMENTS		

VIOLATION NUMBER:	0065	RESPONSIBLE:	S - STATE
DETERMINED:	30-JUN-94	DETERMINED BY:	S - STATE
CITATION:		RESOLVED:	08/29/1994
TYPE:	DTR - TSD TANKS REQUIREMENTS		

VIOLATION NUMBER:	0066	RESPONSIBLE:	S - STATE
DETERMINED:	29-AUG-94	DETERMINED BY:	S - STATE
CITATION:		RESOLVED:	03/10/1995
TYPE:	DMC - TSD CONTAINERS REQUIREMENTS		

VIOLATION NUMBER:	0067	RESPONSIBLE:	S - STATE
DETERMINED:	01-DEC-94	DETERMINED BY:	S - STATE
CITATION:		RESOLVED:	03/10/1995
TYPE:	DOR - TSD OTHER REQUIREMENTS		

VIOLATION NUMBER:	0068	RESPONSIBLE:	S - STATE
DETERMINED:	16-FEB-95	DETERMINED BY:	S - STATE
CITATION:		RESOLVED:	06/12/1995

- Continued on next page -

Environmental FirstSearch

Site Detail Report

Target Property: 533 S. CHAPIN ST
SOUTH BEND IN 46601

JOB: SBI050
ORIGINAL FILE CORRUPTED -REDO

RCRA

SEARCH ID: 3 **DIST/DIR:** 0.31 NE **ELEVATION:** 724 **MAP ID:** 21

NAME: MEI-IN ADDRESS: 604 S SCOTT ST SOUTH BEND IN 46601 ST. JOSEPH CONTACT:	REV: 12/9/02 ID1: IND980590947 ID2: STATUS: TSD PHONE:
---	---

TYPE:	DMC - TSD CONTAINERS REQUIREMENTS		
VIOLATION NUMBER:	0069	RESPONSIBLE:	S - STATE
DETERMINED:	16-FEB-95	DETERMINED BY:	S - STATE
CITATION:		RESOLVED:	06/12/1995
TYPE:	DOR - TSD OTHER REQUIREMENTS		
VIOLATION NUMBER:	0070	RESPONSIBLE:	S - STATE
DETERMINED:	17-AUG-95	DETERMINED BY:	S - STATE
CITATION:		RESOLVED:	12/21/1995
TYPE:	DOR - TSD OTHER REQUIREMENTS		
VIOLATION NUMBER:	0071	RESPONSIBLE:	S - STATE
DETERMINED:	15-DEC-95	DETERMINED BY:	S - STATE
CITATION:		RESOLVED:	
TYPE:	DOR - TSD OTHER REQUIREMENTS		
VIOLATION NUMBER:	0072	RESPONSIBLE:	S - STATE
DETERMINED:	15-DEC-95	DETERMINED BY:	S - STATE
CITATION:		RESOLVED:	
TYPE:	DMC - TSD CONTAINERS REQUIREMENTS		
VIOLATION NUMBER:	0073	RESPONSIBLE:	S - STATE
DETERMINED:	15-DEC-95	DETERMINED BY:	S - STATE
CITATION:		RESOLVED:	
TYPE:	DPP - TSD PREPAREDNESS/PREVENTION REQUIREMENTS		
VIOLATION NUMBER:	0074	RESPONSIBLE:	S - STATE
DETERMINED:	27-MAR-96	DETERMINED BY:	S - STATE
CITATION:		RESOLVED:	05/06/1996
TYPE:	DMC - TSD CONTAINERS REQUIREMENTS		
VIOLATION NUMBER:	0075	RESPONSIBLE:	S - STATE
DETERMINED:	18-JUN-96	DETERMINED BY:	S - STATE
CITATION:		RESOLVED:	07/03/1996
TYPE:	DMC - TSD CONTAINERS REQUIREMENTS		
VIOLATION NUMBER:	0076	RESPONSIBLE:	S - STATE
DETERMINED:	06-AUG-96	DETERMINED BY:	S - STATE
CITATION:		RESOLVED:	08/29/1996
TYPE:	DMC - TSD CONTAINERS REQUIREMENTS		
VIOLATION NUMBER:	0077	RESPONSIBLE:	S - STATE
DETERMINED:	19-FEB-97	DETERMINED BY:	S - STATE
CITATION:		RESOLVED:	
TYPE:	GMR - GENERATOR MANIFEST REQUIREMENTS		
VIOLATION NUMBER:	0078	RESPONSIBLE:	S - STATE
DETERMINED:	07-MAY-97	DETERMINED BY:	S - STATE
CITATION:		RESOLVED:	
TYPE:	DMC - TSD CONTAINERS REQUIREMENTS		
VIOLATION NUMBER:	0079	RESPONSIBLE:	S - STATE

- Continued on next page -

Environmental FirstSearch

Site Detail Report

Target Property: 533 S. CHAPIN ST
SOUTH BEND IN 46601

JOB: SBI050
ORIGINAL FILE CORRUPTED -REDO

RCRA

SEARCH ID: 3 **DIST/DIR:** 0.31 NE **ELEVATION:** 724 **MAP ID:** 21

NAME: MEI-IN ADDRESS: 604 S SCOTT ST SOUTH BEND IN 46601 ST. JOSEPH CONTACT:	REV: 12/9/02 ID1: IND980590947 ID2: STATUS: TSD PHONE:
---	---

DETERMINED:	20-AUG-97	DETERMINED BY:	S - STATE
CITATION:	268.50	RESOLVED:	04/30/1998
TYPE:	DLB - TSD LAND BAN REQUIREMENTS		

VIOLATION NUMBER:	0080	RESPONSIBLE:	S - STATE
DETERMINED:	20-AUG-97	DETERMINED BY:	S - STATE
CITATION:	262.34a2	RESOLVED:	04/30/1998
TYPE:	GPT - GENERATOR PRE-TRANSPORT REQUIREMENTS		

VIOLATION NUMBER:	0081	RESPONSIBLE:	S - STATE
DETERMINED:	20-AUG-97	DETERMINED BY:	S - STATE
CITATION:	262.34a3	RESOLVED:	04/30/1998
TYPE:	GPT - GENERATOR PRE-TRANSPORT REQUIREMENTS		

VIOLATION NUMBER:	0082	RESPONSIBLE:	S - STATE
DETERMINED:	29-DEC-97	DETERMINED BY:	S - STATE
CITATION:		RESOLVED:	02/26/1998
TYPE:	DFR - TSD FINANCIAL RESPONSIBILITY REQUIREMENTS		

VIOLATION NUMBER:	0083	RESPONSIBLE:	S - STATE
DETERMINED:	29-DEC-97	DETERMINED BY:	S - STATE
CITATION:		RESOLVED:	02/26/1998
TYPE:	DFR - TSD FINANCIAL RESPONSIBILITY REQUIREMENTS		

VIOLATION NUMBER:	0084	RESPONSIBLE:	S - STATE
DETERMINED:	29-DEC-97	DETERMINED BY:	S - STATE
CITATION:		RESOLVED:	02/26/1998
TYPE:	GPT - GENERATOR PRE-TRANSPORT REQUIREMENTS		

VIOLATION NUMBER:	0085	RESPONSIBLE:	S - STATE
DETERMINED:	29-DEC-97	DETERMINED BY:	S - STATE
CITATION:		RESOLVED:	02/26/1998
TYPE:	GPT - GENERATOR PRE-TRANSPORT REQUIREMENTS		

VIOLATION NUMBER:	0086	RESPONSIBLE:	S - STATE
DETERMINED:	25-MAR-98	DETERMINED BY:	S - STATE
CITATION:	262.21	RESOLVED:	07/29/1998
TYPE:	GMR - GENERATOR MANIFEST REQUIREMENTS		

VIOLATION NUMBER:	0087	RESPONSIBLE:	S - STATE
DETERMINED:	25-MAR-98	DETERMINED BY:	S - STATE
CITATION:	262.34a2	RESOLVED:	07/29/1998
TYPE:	GPT - GENERATOR PRE-TRANSPORT REQUIREMENTS		

VIOLATION NUMBER:	0088	RESPONSIBLE:	S - STATE
DETERMINED:	25-MAR-98	DETERMINED BY:	S - STATE
CITATION:	262.34c1ii	RESOLVED:	07/29/1998
TYPE:	GPT - GENERATOR PRE-TRANSPORT REQUIREMENTS		

VIOLATION NUMBER:	0089	RESPONSIBLE:	S - STATE
DETERMINED:	25-MAR-98	DETERMINED BY:	S - STATE
CITATION:	262.34/265.173b	RESOLVED:	07/29/1998
TYPE:	GPT - GENERATOR PRE-TRANSPORT REQUIREMENTS		

- Continued on next page -

Environmental FirstSearch

Site Detail Report

Target Property: 533 S. CHAPIN ST
SOUTH BEND IN 46601

JOB: SBI050
ORIGINAL FILE CORRUPTED -REDO

RCRA

SEARCH ID: 3 **DIST/DIR:** 0.31 NE **ELEVATION:** 724 **MAP ID:** 21

NAME: MEI-IN ADDRESS: 604 S SCOTT ST SOUTH BEND IN 46601 ST. JOSEPH CONTACT:	REV: 12/9/02 ID1: IND980590947 ID2: STATUS: TSD PHONE:
---	---

VIOLATION NUMBER:	0090	RESPONSIBLE:	S - STATE
DETERMINED:	25-MAR-98	DETERMINED BY:	S - STATE
CITATION:	264.52	RESOLVED:	07/29/1998
TYPE:	DCP - TSD CONTINGENCY PLAN REQUIREMENTS		

VIOLATION NUMBER:	0091	RESPONSIBLE:	S - STATE
DETERMINED:	25-MAR-98	DETERMINED BY:	S - STATE
CITATION:	268.7	RESOLVED:	07/29/1998
TYPE:	DLB - TSD LAND BAN REQUIREMENTS		

VIOLATION NUMBER:	0092	RESPONSIBLE:	S - STATE
DETERMINED:	30-SEP-97	DETERMINED BY:	S - STATE
CITATION:	265.173b	RESOLVED:	04/30/1998
TYPE:	GPT - GENERATOR PRE-TRANSPORT REQUIREMENTS		

VIOLATION NUMBER:	0093	RESPONSIBLE:	S - STATE
DETERMINED:	30-SEP-97	DETERMINED BY:	S - STATE
CITATION:	265.173a	RESOLVED:	04/30/1998
TYPE:	GPT - GENERATOR PRE-TRANSPORT REQUIREMENTS		

VIOLATION NUMBER:	0094	RESPONSIBLE:	S - STATE
DETERMINED:	30-SEP-97	DETERMINED BY:	S - STATE
CITATION:	262.34a2	RESOLVED:	04/30/1998
TYPE:	GPT - GENERATOR PRE-TRANSPORT REQUIREMENTS		

VIOLATION NUMBER:	0095	RESPONSIBLE:	S - STATE
DETERMINED:	30-SEP-97	DETERMINED BY:	S - STATE
CITATION:	268.50	RESOLVED:	04/30/1998
TYPE:	DLB - TSD LAND BAN REQUIREMENTS		

VIOLATION NUMBER:	0096	RESPONSIBLE:	S - STATE
DETERMINED:	08-JUN-98	DETERMINED BY:	S - STATE
CITATION:	262.21	RESOLVED:	
TYPE:	GMR - GENERATOR MANIFEST REQUIREMENTS		

VIOLATION NUMBER:	0097	RESPONSIBLE:	S - STATE
DETERMINED:	08-JUN-98	DETERMINED BY:	S - STATE
CITATION:	264.195	RESOLVED:	
TYPE:	DTR - TSD TANKS REQUIREMENTS		

VIOLATION NUMBER:	0098	RESPONSIBLE:	S - STATE
DETERMINED:	08-JUN-98	DETERMINED BY:	S - STATE
CITATION:	262.34/265.191	RESOLVED:	
TYPE:	GPT - GENERATOR PRE-TRANSPORT REQUIREMENTS		

VIOLATION NUMBER:	0099	RESPONSIBLE:	S - STATE
DETERMINED:	08-JUN-98	DETERMINED BY:	S - STATE
CITATION:	262.34a	RESOLVED:	
TYPE:	GPT - GENERATOR PRE-TRANSPORT REQUIREMENTS		

VIOLATION NUMBER:	0100	RESPONSIBLE:	S - STATE
DETERMINED:	08-JUN-98	DETERMINED BY:	S - STATE

- Continued on next page -

Environmental FirstSearch

Site Detail Report

Target Property: 533 S. CHAPIN ST
SOUTH BEND IN 46601

JOB: SBI050
ORIGINAL FILE CORRUPTED -REDO

RCRA

SEARCH ID: 3 **DIST/DIR:** 0.31 NE **ELEVATION:** 724 **MAP ID:** 21

NAME: MEI-IN ADDRESS: 604 S SCOTT ST SOUTH BEND IN 46601 ST. JOSEPH CONTACT:	REV: 12/9/02 ID1: IND980590947 ID2: STATUS: TSD PHONE:
---	---

CITATION:	264.196	RESOLVED:	
TYPE:	DTR - TSD TANKS REQUIREMENTS		
VIOLATION NUMBER:	0101	RESPONSIBLE:	S - STATE
DETERMINED:	11-AUG-98	DETERMINED BY:	S - STATE
CITATION:	262.34a2	RESOLVED:	
TYPE:	GPT - GENERATOR PRE-TRANSPORT REQUIREMENTS		
VIOLATION NUMBER:	0102	RESPONSIBLE:	S - STATE
DETERMINED:	11-AUG-98	DETERMINED BY:	S - STATE
CITATION:	262.34a3	RESOLVED:	
TYPE:	GPT - GENERATOR PRE-TRANSPORT REQUIREMENTS		
VIOLATION NUMBER:	0103	RESPONSIBLE:	S - STATE
DETERMINED:	11-AUG-98	DETERMINED BY:	S - STATE
CITATION:	264.31	RESOLVED:	
TYPE:	DPP - TSD PREPAREDNESS/PREVENTION REQUIREMENTS		
VIOLATION NUMBER:	0104	RESPONSIBLE:	S - STATE
DETERMINED:	11-AUG-98	DETERMINED BY:	S - STATE
CITATION:	264.15	RESOLVED:	
TYPE:	DGS - TSD GENERAL STANDARDS		
VIOLATION NUMBER:	0105	RESPONSIBLE:	S - STATE
DETERMINED:	11-AUG-98	DETERMINED BY:	S - STATE
CITATION:	264.71	RESOLVED:	
TYPE:	DMR - TSD MANIFEST REQUESTS		
VIOLATION NUMBER:	0106	RESPONSIBLE:	S - STATE
DETERMINED:	11-AUG-98	DETERMINED BY:	S - STATE
CITATION:	264.193	RESOLVED:	
TYPE:	DTR - TSD TANKS REQUIREMENTS		
VIOLATION NUMBER:	0107	RESPONSIBLE:	S - STATE
DETERMINED:	11-AUG-98	DETERMINED BY:	S - STATE
CITATION:	265.195	RESOLVED:	
TYPE:	DTR - TSD TANKS REQUIREMENTS		
VIOLATION NUMBER:	0108	RESPONSIBLE:	S - STATE
DETERMINED:	11-AUG-98	DETERMINED BY:	S - STATE
CITATION:	279.53	RESOLVED:	
TYPE:	UOA		
VIOLATION NUMBER:	0109	RESPONSIBLE:	S - STATE
DETERMINED:	11-AUG-98	DETERMINED BY:	S - STATE
CITATION:	264.1084	RESOLVED:	
TYPE:	DOR - TSD OTHER REQUIREMENTS		
VIOLATION NUMBER:	0110	RESPONSIBLE:	S - STATE
DETERMINED:	11-AUG-98	DETERMINED BY:	S - STATE
CITATION:	264.1087	RESOLVED:	
TYPE:	DOR - TSD OTHER REQUIREMENTS		

- Continued on next page -

Environmental FirstSearch

Site Detail Report

Target Property: 533 S. CHAPIN ST
SOUTH BEND IN 46601

JOB: SBI050
ORIGINAL FILE CORRUPTED -REDO

RCRA

SEARCH ID: 3 **DIST/DIR:** 0.31 NE **ELEVATION:** 724 **MAP ID:** 21

NAME: MEI-IN ADDRESS: 604 S SCOTT ST SOUTH BEND IN 46601 ST. JOSEPH CONTACT:	REV: 12/9/02 ID1: IND980590947 ID2: STATUS: TSD PHONE:
---	---

VIOLATION NUMBER:	0111	RESPONSIBLE:	S - STATE
DETERMINED:	11-AUG-98	DETERMINED BY:	S - STATE
CITATION:	264.194	RESOLVED:	
TYPE:	DTR - TSD TANKS REQUIREMENTS		

VIOLATION NUMBER:	0112	RESPONSIBLE:	S - STATE
DETERMINED:	08-JUN-98	DETERMINED BY:	S - STATE
CITATION:	262.34/265.196	RESOLVED:	
TYPE:	GPT - GENERATOR PRE-TRANSPORT REQUIREMENTS		

VIOLATION NUMBER:	0113	RESPONSIBLE:	S - STATE
DETERMINED:	08-JUN-98	DETERMINED BY:	S - STATE
CITATION:	279.54b	RESOLVED:	
TYPE:	UOA		

VIOLATION NUMBER:	0114	RESPONSIBLE:	S - STATE
DETERMINED:	08-JUN-98	DETERMINED BY:	S - STATE
CITATION:	279.54g	RESOLVED:	
TYPE:	UOA		

VIOLATION NUMBER:	0115	RESPONSIBLE:	S - STATE
DETERMINED:	08-JUN-98	DETERMINED BY:	S - STATE
CITATION:	264.171	RESOLVED:	
TYPE:	DMC - TSD CONTAINERS REQUIREMENTS		

VIOLATION NUMBER:	0116	RESPONSIBLE:	S - STATE
DETERMINED:	08-JUN-98	DETERMINED BY:	S - STATE
CITATION:	264.173	RESOLVED:	
TYPE:	DMC - TSD CONTAINERS REQUIREMENTS		

VIOLATION NUMBER:	0117	RESPONSIBLE:	S - STATE
DETERMINED:	08-JUN-98	DETERMINED BY:	S - STATE
CITATION:	268.7	RESOLVED:	
TYPE:	DLB - TSD LAND BAN REQUIREMENTS		

VIOLATION NUMBER:	0118	RESPONSIBLE:	S - STATE
DETERMINED:	08-JUN-98	DETERMINED BY:	S - STATE
CITATION:	279.54f	RESOLVED:	
TYPE:	UOA		

VIOLATION NUMBER:	0119	RESPONSIBLE:	S - STATE
DETERMINED:	08-JUN-98	DETERMINED BY:	S - STATE
CITATION:	264.1084	RESOLVED:	
TYPE:	DOR - TSD OTHER REQUIREMENTS		

VIOLATION NUMBER:	0120	RESPONSIBLE:	S - STATE
DETERMINED:	29-SEP-98	DETERMINED BY:	S - STATE
CITATION:	264.73	RESOLVED:	
TYPE:	DOR - TSD OTHER REQUIREMENTS		

VIOLATION NUMBER:	0121	RESPONSIBLE:	S - STATE
DETERMINED:	29-SEP-98	DETERMINED BY:	S - STATE
CITATION:	265.31	RESOLVED:	

- Continued on next page -

Environmental FirstSearch

Site Detail Report

Target Property: 533 S. CHAPIN ST
SOUTH BEND IN 46601

JOB: SBI050
ORIGINAL FILE CORRUPTED -REDO

RCRA

SEARCH ID: 3 **DIST/DIR:** 0.31 NE **ELEVATION:** 724 **MAP ID:** 21

NAME: MEI-IN ADDRESS: 604 S SCOTT ST SOUTH BEND IN 46601 ST. JOSEPH CONTACT:	REV: 12/9/02 ID1: IND980590947 ID2: STATUS: TSD PHONE:
---	---

TYPE:	DPP - TSD PREPAREDNESS/PREVENTION REQUIREMENTS		
VIOLATION NUMBER:	0122	RESPONSIBLE:	S - STATE
DETERMINED:	29-SEP-98	DETERMINED BY:	S - STATE
CITATION:	262.173b	RESOLVED:	
TYPE:	GPT - GENERATOR PRE-TRANSPORT REQUIREMENTS		
VIOLATION NUMBER:	0123	RESPONSIBLE:	S - STATE
DETERMINED:	29-SEP-98	DETERMINED BY:	S - STATE
CITATION:	265.173a	RESOLVED:	
TYPE:	GPT - GENERATOR PRE-TRANSPORT REQUIREMENTS		
VIOLATION NUMBER:	0124	RESPONSIBLE:	S - STATE
DETERMINED:	29-SEP-98	DETERMINED BY:	S - STATE
CITATION:	265.35	RESOLVED:	
TYPE:	DPP - TSD PREPAREDNESS/PREVENTION REQUIREMENTS		
VIOLATION NUMBER:	0125	RESPONSIBLE:	S - STATE
DETERMINED:	29-SEP-98	DETERMINED BY:	S - STATE
CITATION:	265.14	RESOLVED:	
TYPE:	DGS - TSD GENERAL STANDARDS		
VIOLATION NUMBER:	0126	RESPONSIBLE:	S - STATE
DETERMINED:	29-SEP-98	DETERMINED BY:	S - STATE
CITATION:	262.34a3	RESOLVED:	
TYPE:	GPT - GENERATOR PRE-TRANSPORT REQUIREMENTS		
VIOLATION NUMBER:	0127	RESPONSIBLE:	S - STATE
DETERMINED:	29-SEP-98	DETERMINED BY:	S - STATE
CITATION:	262.34a	RESOLVED:	
TYPE:	GPT - GENERATOR PRE-TRANSPORT REQUIREMENTS		
VIOLATION NUMBER:	0128	RESPONSIBLE:	S - STATE
DETERMINED:	14-DEC-98	DETERMINED BY:	S - STATE
CITATION:	262.11	RESOLVED:	
TYPE:	GGR - GENERATOR GENERAL REQUIREMENTS		
VIOLATION NUMBER:	0129	RESPONSIBLE:	S - STATE
DETERMINED:	14-DEC-98	DETERMINED BY:	S - STATE
CITATION:	262.34c1ii	RESOLVED:	
TYPE:	GPT - GENERATOR PRE-TRANSPORT REQUIREMENTS		
VIOLATION NUMBER:	0130	RESPONSIBLE:	S - STATE
DETERMINED:	14-DEC-98	DETERMINED BY:	S - STATE
CITATION:	264.73	RESOLVED:	
TYPE:	DOR - TSD OTHER REQUIREMENTS		
VIOLATION NUMBER:	0131	RESPONSIBLE:	S - STATE
DETERMINED:	14-DEC-98	DETERMINED BY:	S - STATE
CITATION:	265.173a	RESOLVED:	
TYPE:	GPT - GENERATOR PRE-TRANSPORT REQUIREMENTS		
VIOLATION NUMBER:	0132	RESPONSIBLE:	S - STATE

- Continued on next page -

Environmental FirstSearch

Site Detail Report

Target Property: 533 S. CHAPIN ST
SOUTH BEND IN 46601

JOB: SBI050
ORIGINAL FILE CORRUPTED -REDO

RCRA

SEARCH ID: 3 **DIST/DIR:** 0.31 NE **ELEVATION:** 724 **MAP ID:** 21

NAME: MEI-IN ADDRESS: 604 S SCOTT ST SOUTH BEND IN 46601 ST. JOSEPH CONTACT:	REV: 12/9/02 ID1: IND980590947 ID2: STATUS: TSD PHONE:
---	---

DETERMINED:	14-DEC-98	DETERMINED BY:	S - STATE
CITATION:	265.173b	RESOLVED:	
TYPE:	GPT - GENERATOR PRE-TRANSPORT REQUIREMENTS		

VIOLATION NUMBER:	0133	RESPONSIBLE:	S - STATE
DETERMINED:	14-DEC-98	DETERMINED BY:	S - STATE
CITATION:	268.7	RESOLVED:	
TYPE:	DLB - TSD LAND BAN REQUIREMENTS		

VIOLATION NUMBER:	0134	RESPONSIBLE:	S - STATE
DETERMINED:	23-MAR-99	DETERMINED BY:	S - STATE
CITATION:	262.11	RESOLVED:	
TYPE:	GGR - GENERATOR GENERAL REQUIREMENTS		

VIOLATION NUMBER:	0135	RESPONSIBLE:	S - STATE
DETERMINED:	23-MAR-99	DETERMINED BY:	S - STATE
CITATION:	262.34/265.173a	RESOLVED:	
TYPE:	GPT - GENERATOR PRE-TRANSPORT REQUIREMENTS		

VIOLATION NUMBER:	0136	RESPONSIBLE:	S - STATE
DETERMINED:	23-MAR-99	DETERMINED BY:	S - STATE
CITATION:	264.35	RESOLVED:	
TYPE:	DPP - TSD PREPAREDNESS/PREVENTION REQUIREMENTS		

VIOLATION NUMBER:	0137	RESPONSIBLE:	S - STATE
DETERMINED:	23-MAR-99	DETERMINED BY:	S - STATE
CITATION:	264.171	RESOLVED:	
TYPE:	DMC - TSD CONTAINERS REQUIREMENTS		

VIOLATION NUMBER:	0138	RESPONSIBLE:	S - STATE
DETERMINED:	23-MAR-99	DETERMINED BY:	S - STATE
CITATION:	264.173	RESOLVED:	
TYPE:	DMC - TSD CONTAINERS REQUIREMENTS		

VIOLATION NUMBER:	0139	RESPONSIBLE:	S - STATE
DETERMINED:	23-MAR-99	DETERMINED BY:	S - STATE
CITATION:	264.174	RESOLVED:	
TYPE:	DMC - TSD CONTAINERS REQUIREMENTS		

VIOLATION NUMBER:	0140	RESPONSIBLE:	S - STATE
DETERMINED:	23-MAR-99	DETERMINED BY:	S - STATE
CITATION:	264.1082	RESOLVED:	
TYPE:	DOR - TSD OTHER REQUIREMENTS		

VIOLATION NUMBER:	0141	RESPONSIBLE:	S - STATE
DETERMINED:	23-MAR-99	DETERMINED BY:	S - STATE
CITATION:	264.195	RESOLVED:	
TYPE:	DTR - TSD TANKS REQUIREMENTS		

VIOLATION NUMBER:	0142	RESPONSIBLE:	S - STATE
DETERMINED:	23-MAR-99	DETERMINED BY:	S - STATE
CITATION:	264.31	RESOLVED:	
TYPE:	DPP - TSD PREPAREDNESS/PREVENTION REQUIREMENTS		

- Continued on next page -

Environmental FirstSearch

Site Detail Report

Target Property: 533 S. CHAPIN ST
SOUTH BEND IN 46601

JOB: SBI050
ORIGINAL FILE CORRUPTED -REDO

RCRA

SEARCH ID: 3 **DIST/DIR:** 0.31 NE **ELEVATION:** 724 **MAP ID:** 21

NAME: MEI-IN ADDRESS: 604 S SCOTT ST SOUTH BEND IN 46601 ST. JOSEPH CONTACT:	REV: 12/9/02 ID1: IND980590947 ID2: STATUS: TSD PHONE:
---	---

VIOLATION NUMBER:	0143	RESPONSIBLE:	S - STATE
DETERMINED:	23-MAR-99	DETERMINED BY:	S - STATE
CITATION:	264.73	RESOLVED:	
TYPE:	DOR - TSD OTHER REQUIREMENTS		

VIOLATION NUMBER:	0144	RESPONSIBLE:	S - STATE
DETERMINED:	23-MAR-99	DETERMINED BY:	S - STATE
CITATION:	268.50	RESOLVED:	
TYPE:	DLB - TSD LAND BAN REQUIREMENTS		

VIOLATION NUMBER:	0145	RESPONSIBLE:	S - STATE
DETERMINED:	23-MAR-99	DETERMINED BY:	S - STATE
CITATION:	268.7	RESOLVED:	
TYPE:	DLB - TSD LAND BAN REQUIREMENTS		

VIOLATION NUMBER:	0146	RESPONSIBLE:	S - STATE
DETERMINED:	11-MAY-99	DETERMINED BY:	S - STATE
CITATION:	264.35	RESOLVED:	
TYPE:	DPP - TSD PREPAREDNESS/PREVENTION REQUIREMENTS		

VIOLATION NUMBER:	0147	RESPONSIBLE:	S - STATE
DETERMINED:	09-SEP-99	DETERMINED BY:	S - STATE
CITATION:	262.34/265.35	RESOLVED:	
TYPE:	GPT - GENERATOR PRE-TRANSPORT REQUIREMENTS		

VIOLATION NUMBER:	0148	RESPONSIBLE:	S - STATE
DETERMINED:	25-OCT-99	DETERMINED BY:	S - STATE
CITATION:	264.142	RESOLVED:	
TYPE:	DFR - TSD FINANCIAL RESPONSIBILITY REQUIREMENTS		

VIOLATION NUMBER:	0149	RESPONSIBLE:	S - STATE
DETERMINED:	16-DEC-99	DETERMINED BY:	S - STATE
CITATION:	268.50	RESOLVED:	
TYPE:	DLB - TSD LAND BAN REQUIREMENTS		

VIOLATION NUMBER:	0150	RESPONSIBLE:	S - STATE
DETERMINED:	16-DEC-99	DETERMINED BY:	S - STATE
CITATION:	264.35	RESOLVED:	
TYPE:	DPP - TSD PREPAREDNESS/PREVENTION REQUIREMENTS		

VIOLATION NUMBER:	0151	RESPONSIBLE:	S - STATE
DETERMINED:	16-DEC-99	DETERMINED BY:	S - STATE
CITATION:	264.73	RESOLVED:	
TYPE:	DOR - TSD OTHER REQUIREMENTS		

VIOLATION NUMBER:	0152	RESPONSIBLE:	S - STATE
DETERMINED:	16-DEC-99	DETERMINED BY:	S - STATE
CITATION:	264.171	RESOLVED:	
TYPE:	DMC - TSD CONTAINERS REQUIREMENTS		

VIOLATION NUMBER:	0153	RESPONSIBLE:	S - STATE
DETERMINED:	16-DEC-99	DETERMINED BY:	S - STATE

- Continued on next page -

Environmental FirstSearch

Site Detail Report

Target Property: 533 S. CHAPIN ST
SOUTH BEND IN 46601

JOB: SBI050
ORIGINAL FILE CORRUPTED -REDO

RCRA

SEARCH ID: 3 **DIST/DIR:** 0.31 NE **ELEVATION:** 724 **MAP ID:** 21

NAME: MEI-IN ADDRESS: 604 S SCOTT ST SOUTH BEND IN 46601 ST. JOSEPH CONTACT:	REV: 12/9/02 ID1: IND980590947 ID2: STATUS: TSD PHONE:
---	---

CITATION:	264.52	RESOLVED:	
TYPE:	DCP - TSD CONTINGENCY PLAN REQUIREMENTS		
VIOLATION NUMBER:	0154	RESPONSIBLE:	S - STATE
DETERMINED:	16-DEC-99	DETERMINED BY:	S - STATE
CITATION:	264.54	RESOLVED:	
TYPE:	DCP - TSD CONTINGENCY PLAN REQUIREMENTS		
VIOLATION NUMBER:	0155	RESPONSIBLE:	S - STATE
DETERMINED:	16-DEC-99	DETERMINED BY:	S - STATE
CITATION:	264.16	RESOLVED:	
TYPE:	DGS - TSD GENERAL STANDARDS		
VIOLATION NUMBER:	0156	RESPONSIBLE:	S - STATE
DETERMINED:	16-DEC-99	DETERMINED BY:	S - STATE
CITATION:	264.195	RESOLVED:	
TYPE:	DTR - TSD TANKS REQUIREMENTS		
VIOLATION NUMBER:	0157	RESPONSIBLE:	S - STATE
DETERMINED:	09-SEP-99	DETERMINED BY:	S - STATE
CITATION:	264.35	RESOLVED:	
TYPE:	DPP - TSD PREPAREDNESS/PREVENTION REQUIREMENTS		
VIOLATION NUMBER:	0158	RESPONSIBLE:	S - STATE
DETERMINED:	09-SEP-99	DETERMINED BY:	S - STATE
CITATION:	264.195	RESOLVED:	
TYPE:	DTR - TSD TANKS REQUIREMENTS		
VIOLATION NUMBER:	0159	RESPONSIBLE:	S - STATE
DETERMINED:	09-SEP-99	DETERMINED BY:	S - STATE
CITATION:	268.50	RESOLVED:	
TYPE:	DLB - TSD LAND BAN REQUIREMENTS		
VIOLATION NUMBER:	0160	RESPONSIBLE:	S - STATE
DETERMINED:	29-FEB-00	DETERMINED BY:	S - STATE
CITATION:	262.34/265.171	RESOLVED:	
TYPE:	GPT - GENERATOR PRE-TRANSPORT REQUIREMENTS		
VIOLATION NUMBER:	0161	RESPONSIBLE:	S - STATE
DETERMINED:	29-FEB-00	DETERMINED BY:	S - STATE
CITATION:	264.171	RESOLVED:	
TYPE:	DMC - TSD CONTAINERS REQUIREMENTS		
VIOLATION NUMBER:	0162	RESPONSIBLE:	S - STATE
DETERMINED:	29-FEB-00	DETERMINED BY:	S - STATE
CITATION:	262.11	RESOLVED:	
TYPE:	GGR - GENERATOR GENERAL REQUIREMENTS		
VIOLATION NUMBER:	0163	RESPONSIBLE:	S - STATE
DETERMINED:	29-FEB-00	DETERMINED BY:	S - STATE
CITATION:	262.12c	RESOLVED:	
TYPE:	GGR - GENERATOR GENERAL REQUIREMENTS		

- Continued on next page -

Environmental FirstSearch
Site Detail Report

Target Property: 533 S. CHAPIN ST
SOUTH BEND IN 46601

JOB: SBI050
ORIGINAL FILE CORRUPTED -REDO

RCRA

SEARCH ID: 3 **DIST/DIR:** 0.31 NE **ELEVATION:** 724 **MAP ID:** 21

NAME: MEI-IN ADDRESS: 604 S SCOTT ST SOUTH BEND IN 46601 ST. JOSEPH CONTACT:	REV: 12/9/02 ID1: IND980590947 ID2: STATUS: TSD PHONE:
---	---

VIOLATION NUMBER:	0164	RESPONSIBLE:	S - STATE
DETERMINED:	29-FEB-00	DETERMINED BY:	S - STATE
CITATION:	268.50	RESOLVED:	
TYPE:	DLB - TSD LAND BAN REQUIREMENTS		

VIOLATION NUMBER:	0165	RESPONSIBLE:	S - STATE
DETERMINED:	29-FEB-00	DETERMINED BY:	S - STATE
CITATION:	262.41	RESOLVED:	
TYPE:	GRR - GENERATOR RECORD KEEPING REQUIREMENTS		

VIOLATION NUMBER:	0166	RESPONSIBLE:	S - STATE
DETERMINED:	29-FEB-00	DETERMINED BY:	S - STATE
CITATION:	264.14	RESOLVED:	
TYPE:	DGS - TSD GENERAL STANDARDS		

VIOLATION NUMBER:	0167	RESPONSIBLE:	S - STATE
DETERMINED:	29-FEB-00	DETERMINED BY:	S - STATE
CITATION:	262.34/265.1064	RESOLVED:	
TYPE:	GPT - GENERATOR PRE-TRANSPORT REQUIREMENTS		

VIOLATION NUMBER:	0168	RESPONSIBLE:	S - STATE
DETERMINED:	29-FEB-00	DETERMINED BY:	S - STATE
CITATION:	264.31	RESOLVED:	
TYPE:	DPP - TSD PREPAREDNESS/PREVENTION REQUIREMENTS		

VIOLATION NUMBER:	0169	RESPONSIBLE:	S - STATE
DETERMINED:	29-FEB-00	DETERMINED BY:	S - STATE
CITATION:	264.196	RESOLVED:	
TYPE:	DTR - TSD TANKS REQUIREMENTS		

VIOLATION NUMBER:	0170	RESPONSIBLE:	S - STATE
DETERMINED:	29-FEB-00	DETERMINED BY:	S - STATE
CITATION:	264.193	RESOLVED:	
TYPE:	DTR - TSD TANKS REQUIREMENTS		

VIOLATION NUMBER:	0171	RESPONSIBLE:	S - STATE
DETERMINED:	29-FEB-00	DETERMINED BY:	S - STATE
CITATION:	264.73	RESOLVED:	
TYPE:	DOR - TSD OTHER REQUIREMENTS		

VIOLATION NUMBER:	0172	RESPONSIBLE:	S - STATE
DETERMINED:	29-FEB-00	DETERMINED BY:	S - STATE
CITATION:	262.34a2	RESOLVED:	
TYPE:	GPT - GENERATOR PRE-TRANSPORT REQUIREMENTS		

VIOLATION NUMBER:	0173	RESPONSIBLE:	S - STATE
DETERMINED:	29-FEB-00	DETERMINED BY:	S - STATE
CITATION:	264.35	RESOLVED:	
TYPE:	DPP - TSD PREPAREDNESS/PREVENTION REQUIREMENTS		

VIOLATION NUMBER:	0174	RESPONSIBLE:	S - STATE
DETERMINED:	29-FEB-00	DETERMINED BY:	S - STATE
CITATION:	264.195	RESOLVED:	

- Continued on next page -

Environmental FirstSearch

Site Detail Report

Target Property: 533 S. CHAPIN ST
SOUTH BEND IN 46601

JOB: SBI050
ORIGINAL FILE CORRUPTED -REDO

RCRA

SEARCH ID: 3 **DIST/DIR:** 0.31 NE **ELEVATION:** 724 **MAP ID:** 21

NAME: MEI-IN ADDRESS: 604 S SCOTT ST SOUTH BEND IN 46601 ST. JOSEPH CONTACT:	REV: 12/9/02 ID1: IND980590947 ID2: STATUS: TSD PHONE:
---	---

TYPE:	DTR - TSD TANKS REQUIREMENTS		
VIOLATION NUMBER:	0175	RESPONSIBLE:	S - STATE
DETERMINED:	29-FEB-00	DETERMINED BY:	S - STATE
CITATION:	264.52	RESOLVED:	
TYPE:	DCP - TSD CONTINGENCY PLAN REQUIREMENTS		
VIOLATION NUMBER:	0176	RESPONSIBLE:	S - STATE
DETERMINED:	29-FEB-00	DETERMINED BY:	S - STATE
CITATION:	264.16	RESOLVED:	
TYPE:	DGS - TSD GENERAL STANDARDS		
VIOLATION NUMBER:	0177	RESPONSIBLE:	S - STATE
DETERMINED:	29-FEB-00	DETERMINED BY:	S - STATE
CITATION:	264.173	RESOLVED:	
TYPE:	DMC - TSD CONTAINERS REQUIREMENTS		
VIOLATION NUMBER:	0178	RESPONSIBLE:	S - STATE
DETERMINED:	29-FEB-00	DETERMINED BY:	S - STATE
CITATION:	264.173	RESOLVED:	
TYPE:	DMC - TSD CONTAINERS REQUIREMENTS		
VIOLATION NUMBER:	0179	RESPONSIBLE:	S - STATE
DETERMINED:	29-FEB-00	DETERMINED BY:	S - STATE
CITATION:	262.34a3	RESOLVED:	
TYPE:	GPT - GENERATOR PRE-TRANSPORT REQUIREMENTS		
VIOLATION NUMBER:	0180	RESPONSIBLE:	S - STATE
DETERMINED:	29-FEB-00	DETERMINED BY:	S - STATE
CITATION:	264.194	RESOLVED:	
TYPE:	DTR - TSD TANKS REQUIREMENTS		
VIOLATION NUMBER:	0181	RESPONSIBLE:	S - STATE
DETERMINED:	29-FEB-00	DETERMINED BY:	S - STATE
CITATION:	262.34c1	RESOLVED:	
TYPE:	GPT - GENERATOR PRE-TRANSPORT REQUIREMENTS		
VIOLATION NUMBER:	0182	RESPONSIBLE:	S - STATE
DETERMINED:	27-APR-00	DETERMINED BY:	S - STATE
CITATION:	262.11	RESOLVED:	
TYPE:	GGR - GENERATOR GENERAL REQUIREMENTS		
VIOLATION NUMBER:	0183	RESPONSIBLE:	S - STATE
DETERMINED:	18-JUL-00	DETERMINED BY:	S - STATE
CITATION:	264.193	RESOLVED:	
TYPE:	DTR - TSD TANKS REQUIREMENTS		
VIOLATION NUMBER:	0184	RESPONSIBLE:	S - STATE
DETERMINED:	18-JUL-00	DETERMINED BY:	S - STATE
CITATION:	264.14	RESOLVED:	
TYPE:	DGS - TSD GENERAL STANDARDS		
VIOLATION NUMBER:	0185	RESPONSIBLE:	S - STATE

- Continued on next page -

Environmental FirstSearch

Site Detail Report

Target Property: 533 S. CHAPIN ST
SOUTH BEND IN 46601

JOB: SBI050
ORIGINAL FILE CORRUPTED -REDO

RCRA

SEARCH ID: 3 **DIST/DIR:** 0.31 NE **ELEVATION:** 724 **MAP ID:** 21

NAME: MEI-IN ADDRESS: 604 S SCOTT ST SOUTH BEND IN 46601 ST. JOSEPH CONTACT:	REV: 12/9/02 ID1: IND980590947 ID2: STATUS: TSD PHONE:
---	---

DETERMINED:	18-JUL-00	DETERMINED BY:	S - STATE
CITATION:	264.195	RESOLVED:	
TYPE:	DTR - TSD TANKS REQUIREMENTS		

VIOLATION NUMBER:	0186	RESPONSIBLE:	S - STATE
DETERMINED:	18-JUL-00	DETERMINED BY:	S - STATE
CITATION:	264.16	RESOLVED:	
TYPE:	DGS - TSD GENERAL STANDARDS		

VIOLATION NUMBER:	0187	RESPONSIBLE:	S - STATE
DETERMINED:	18-JUL-00	DETERMINED BY:	S - STATE
CITATION:	262.34/265.1085	RESOLVED:	
TYPE:	GPT - GENERATOR PRE-TRANSPORT REQUIREMENTS		

VIOLATION NUMBER:	0188	RESPONSIBLE:	S - STATE
DETERMINED:	18-JUL-00	DETERMINED BY:	S - STATE
CITATION:	262.34/265.1088	RESOLVED:	
TYPE:	GPT - GENERATOR PRE-TRANSPORT REQUIREMENTS		

VIOLATION NUMBER:	0189	RESPONSIBLE:	S - STATE
DETERMINED:	18-JUL-00	DETERMINED BY:	S - STATE
CITATION:	264.171	RESOLVED:	
TYPE:	DMC - TSD CONTAINERS REQUIREMENTS		

VIOLATION NUMBER:	0190	RESPONSIBLE:	S - STATE
DETERMINED:	18-JUL-00	DETERMINED BY:	S - STATE
CITATION:	262.11	RESOLVED:	
TYPE:	GGR - GENERATOR GENERAL REQUIREMENTS		

VIOLATION NUMBER:	0191	RESPONSIBLE:	S - STATE
DETERMINED:	18-JUL-00	DETERMINED BY:	S - STATE
CITATION:	264.32	RESOLVED:	
TYPE:	DPP - TSD PREPAREDNESS/PREVENTION REQUIREMENTS		

VIOLATION NUMBER:	0192	RESPONSIBLE:	S - STATE
DETERMINED:	18-JUL-00	DETERMINED BY:	S - STATE
CITATION:	264.73	RESOLVED:	
TYPE:	DOR - TSD OTHER REQUIREMENTS		

VIOLATION NUMBER:	0193	RESPONSIBLE:	S - STATE
DETERMINED:	18-JUL-00	DETERMINED BY:	S - STATE
CITATION:	264.31	RESOLVED:	
TYPE:	DPP - TSD PREPAREDNESS/PREVENTION REQUIREMENTS		

VIOLATION NUMBER:	0194	RESPONSIBLE:	S - STATE
DETERMINED:	18-JUL-00	DETERMINED BY:	S - STATE
CITATION:	262.41	RESOLVED:	
TYPE:	GRR - GENERATOR RECORD KEEPING REQUIREMENTS		

VIOLATION NUMBER:	0195	RESPONSIBLE:	S - STATE
DETERMINED:	09-FEB-01	DETERMINED BY:	S - STATE
CITATION:	264.14	RESOLVED:	
TYPE:	DGS - TSD GENERAL STANDARDS		

- Continued on next page -

***Environmental FirstSearch
Site Detail Report***

Target Property: 533 S. CHAPIN ST
SOUTH BEND IN 46601

JOB: SBI050
ORIGINAL FILE CORRUPTED -REDO

RCRA

SEARCH ID: 3 **DIST/DIR:** 0.31 NE **ELEVATION:** 724 **MAP ID:** 21

NAME: MEI-IN ADDRESS: 604 S SCOTT ST SOUTH BEND IN 46601 ST. JOSEPH CONTACT:	REV: 12/9/02 ID1: IND980590947 ID2: STATUS: TSD PHONE:
---	---

VIOLATION NUMBER:	0196	RESPONSIBLE:	S - STATE
DETERMINED:	09-FEB-01	DETERMINED BY:	S - STATE
CITATION:	264.171	RESOLVED:	
TYPE:	DMC - TSD CONTAINERS REQUIREMENTS		

VIOLATION NUMBER:	0197	RESPONSIBLE:	S - STATE
DETERMINED:	09-FEB-01	DETERMINED BY:	S - STATE
CITATION:	264.13	RESOLVED:	
TYPE:	DGS - TSD GENERAL STANDARDS		

VIOLATION NUMBER:	0198	RESPONSIBLE:	S - STATE
DETERMINED:	09-FEB-01	DETERMINED BY:	S - STATE
CITATION:	268.50	RESOLVED:	
TYPE:	DLB - TSD LAND BAN REQUIREMENTS		

VIOLATION NUMBER:	0199	RESPONSIBLE:	S - STATE
DETERMINED:	09-FEB-01	DETERMINED BY:	S - STATE
CITATION:	264.35	RESOLVED:	
TYPE:	DPP - TSD PREPAREDNESS/PREVENTION REQUIREMENTS		

VIOLATION NUMBER:	0200	RESPONSIBLE:	S - STATE
DETERMINED:	09-FEB-01	DETERMINED BY:	S - STATE
CITATION:	264.173	RESOLVED:	
TYPE:	DMC - TSD CONTAINERS REQUIREMENTS		

VIOLATION NUMBER:	0201	RESPONSIBLE:	S - STATE
DETERMINED:	09-FEB-01	DETERMINED BY:	S - STATE
CITATION:	264.177	RESOLVED:	
TYPE:	DMC - TSD CONTAINERS REQUIREMENTS		

VIOLATION NUMBER:	0202	RESPONSIBLE:	S - STATE
DETERMINED:	09-FEB-01	DETERMINED BY:	S - STATE
CITATION:	264.31	RESOLVED:	
TYPE:	DPP - TSD PREPAREDNESS/PREVENTION REQUIREMENTS		

***Environmental FirstSearch
Site Detail Report***

Target Property: 533 S. CHAPIN ST
SOUTH BEND IN 46601

JOB: SBI050
ORIGINAL FILE CORRUPTED -REDO

LUST

SEARCH ID: 34	DIST/DIR: 0.32 SE	ELEVATION: 724	MAP ID: 22
----------------------	--------------------------	-----------------------	-------------------

NAME: AMERICAN HI-LIFT (VACANT)
ADDRESS: 828 KERR ST
SOUTH BEND IN 46601
ST. JOSEPH
CONTACT:

REV: 4/1/09
ID1: 199304092
ID2:
STATUS: NFA-UST BRANCH (GM)
PHONE:

SITE INFORMATION

UST FACILITY ID:	18593
PRIORITY:	Low
AFFECTED AREA:	SOIL
DESCRIPTION:	NFA-UST BRANCH GUIDANCE MANUAL

TANK INFORMATION

TOTAL NUMBER OF TANKS:	2
TANK NUMBER:	1
TANK CAPACITY:	2000
INSTALL DATE:	
TANK STATUS:	PERMANENTLY OUT OF SERVICE
COMPANY NAME:	AMERICAN HI-LIFT
TANK NUMBER:	2
TANK CAPACITY:	2000
INSTALL DATE:	
TANK STATUS:	PERMANENTLY OUT OF SERVICE
COMPANY NAME:	AMERICAN HI-LIFT

***Environmental FirstSearch
Site Detail Report***

Target Property: 533 S. CHAPIN ST
SOUTH BEND IN 46601

JOB: SBI050
ORIGINAL FILE CORRUPTED -REDO

LUST

SEARCH ID: 45	DIST/DIR: 0.34 NE	ELEVATION: 716	MAP ID: 23
----------------------	--------------------------	-----------------------	-------------------

NAME: VACANT PROPERTY ADDRESS: 202 S CHAPIN ST SOUTH BEND IN 46601 ST. JOSEPH CONTACT:	REV: 4/1/09 ID1: 199508517 ID2: STATUS: NFA-UST BRANCH (GM) PHONE:
---	---

SITE INFORMATION

UST FACILITY ID:	19565
PRIORITY:	Low
AFFECTED AREA:	SOIL
DESCRIPTION:	NFA-UST BRANCH GUIDANCE MANUAL

TANK INFORMATION

TOTAL NUMBER OF TANKS:	4
TANK NUMBER:	3
TANK CAPACITY:	2000
INSTALL DATE:	
TANK STATUS:	PERMANENTLY OUT OF SERVICE
COMPANY NAME:	CITY OF SOUTH BEND

TANK NUMBER:	1
TANK CAPACITY:	1000
INSTALL DATE:	
TANK STATUS:	PERMANENTLY OUT OF SERVICE
COMPANY NAME:	CITY OF SOUTH BEND

TANK NUMBER:	2
TANK CAPACITY:	6000
INSTALL DATE:	
TANK STATUS:	PERMANENTLY OUT OF SERVICE
COMPANY NAME:	CITY OF SOUTH BEND

TANK NUMBER:	4
TANK CAPACITY:	1000
INSTALL DATE:	
TANK STATUS:	PERMANENTLY OUT OF SERVICE
COMPANY NAME:	CITY OF SOUTH BEND

***Environmental FirstSearch
Site Detail Report***

Target Property: 533 S. CHAPIN ST
SOUTH BEND IN 46601

JOB: SBI050
ORIGINAL FILE CORRUPTED -REDO

LUST

SEARCH ID: 39 **DIST/DIR:** 0.35 SE **ELEVATION:** 726 **MAP ID:** 24

NAME: MUNICIPAL SERVICES FACILITY
ADDRESS: 701 W SAMPLE ST
SOUTH BEND IN 46625
ST. JOSEPH
CONTACT:

REV: 4/1/09
ID1: 199510547
ID2:
STATUS: NFA-UST BRANCH (GM)
PHONE:

SITE INFORMATION

UST FACILITY ID: 418
PRIORITY: Medium
AFFECTED AREA: GROUNDWATER
DESCRIPTION: NFA-UST BRANCH GUIDANCE MANUAL

UST FACILITY ID: 418
PRIORITY: Medium
AFFECTED AREA: SOIL
DESCRIPTION: NFA-UST BRANCH GUIDANCE MANUAL

TANK INFORMATION

TOTAL NUMBER OF TANKS: 14

TANK NUMBER: 2
TANK CAPACITY: 12000
INSTALL DATE:
TANK STATUS: PERMANENTLY OUT OF SERVICE
COMPANY NAME: CITY OF SOUTH BEND
3113 RIVERSIDE DRIVE
SOUTH BEND IN 46628

TANK NUMBER: 11
TANK CAPACITY: 5000
INSTALL DATE: 1/1/1966 0:00:00
TANK STATUS: PERMANENTLY OUT OF SERVICE
COMPANY NAME: CITY OF SOUTH BEND
3113 RIVERSIDE DRIVE
SOUTH BEND IN 46628

TANK NUMBER: 10
TANK CAPACITY: 10000
INSTALL DATE:
TANK STATUS: PERMANENTLY OUT OF SERVICE
COMPANY NAME: CITY OF SOUTH BEND
3113 RIVERSIDE DRIVE
SOUTH BEND IN 46628

TANK NUMBER: 13
TANK CAPACITY: 12000
INSTALL DATE: 1/1/1966 0:00:00
TANK STATUS: PERMANENTLY OUT OF SERVICE
COMPANY NAME: CITY OF SOUTH BEND
3113 RIVERSIDE DRIVE
SOUTH BEND IN 46628

TANK NUMBER: 6
TANK CAPACITY: 10000
INSTALL DATE:
TANK STATUS: PERMANENTLY OUT OF SERVICE

- Continued on next page -

***Environmental FirstSearch
Site Detail Report***

Target Property: 533 S. CHAPIN ST
SOUTH BEND IN 46601

JOB: SBI050
ORIGINAL FILE CORRUPTED -REDO

LUST

SEARCH ID: 39	DIST/DIR: 0.35 SE	ELEVATION: 726	MAP ID: 24
----------------------	--------------------------	-----------------------	-------------------

NAME: MUNICIPAL SERVICES FACILITY
ADDRESS: 701 W SAMPLE ST
SOUTH BEND IN 46625
ST. JOSEPH

REV: 4/1/09
ID1: 199510547
ID2:
STATUS: NFA-UST BRANCH (GM)
PHONE:

COMPANY NAME: CITY OF SOUTH BEND
3113 RIVERSIDE DRIVE
SOUTH BEND IN 46628

TANK NUMBER: 9
TANK CAPACITY: 1000
INSTALL DATE: 1/1/1966 0:00:00
TANK STATUS: CURRENTLY IN USE
COMPANY NAME: CITY OF SOUTH BEND
3113 RIVERSIDE DRIVE
SOUTH BEND IN 46628

TANK NUMBER: 9
TANK CAPACITY: 1000
INSTALL DATE: 1/1/1966 0:00:00
TANK STATUS: CURRENTLY IN USE
COMPANY NAME: CITY OF SOUTH BEND
3113 RIVERSIDE DRIVE
SOUTH BEND IN 46628

TANK NUMBER: 8
TANK CAPACITY: 10000
INSTALL DATE:
TANK STATUS: PERMANENTLY OUT OF SERVICE
COMPANY NAME: CITY OF SOUTH BEND
3113 RIVERSIDE DRIVE
SOUTH BEND IN 46628

TANK NUMBER: 2
TANK CAPACITY: 12000
INSTALL DATE:
TANK STATUS: PERMANENTLY OUT OF SERVICE
COMPANY NAME: CITY OF SOUTH BEND
3113 RIVERSIDE DRIVE
SOUTH BEND IN 46628

TANK NUMBER: 1
TANK CAPACITY: 10000
INSTALL DATE:
TANK STATUS: PERMANENTLY OUT OF SERVICE
COMPANY NAME: CITY OF SOUTH BEND
3113 RIVERSIDE DRIVE
SOUTH BEND IN 46628

TANK NUMBER: 14
TANK CAPACITY: 12000
INSTALL DATE: 1/1/1966 0:00:00
TANK STATUS: PERMANENTLY OUT OF SERVICE
COMPANY NAME: CITY OF SOUTH BEND
3113 RIVERSIDE DRIVE
SOUTH BEND IN 46628

TANK NUMBER: 4

- Continued on next page -

***Environmental FirstSearch
Site Detail Report***

Target Property: 533 S. CHAPIN ST
SOUTH BEND IN 46601

JOB: SBI050
ORIGINAL FILE CORRUPTED -REDO

LUST

SEARCH ID: 39	DIST/DIR: 0.35 SE	ELEVATION: 726	MAP ID: 24
----------------------	--------------------------	-----------------------	-------------------

NAME: MUNICIPAL SERVICES FACILITY
ADDRESS: 701 W SAMPLE ST
SOUTH BEND IN 46625
ST. JOSEPH

REV: 4/1/09
ID1: 199510547
ID2:
STATUS: NFA-UST BRANCH (GM)
PHONE:

TANK CAPACITY: 10000
INSTALL DATE:
TANK STATUS: PERMANENTLY OUT OF SERVICE
COMPANY NAME: CITY OF SOUTH BEND
3113 RIVERSIDE DRIVE
SOUTH BEND IN 46628

TANK NUMBER: 3
TANK CAPACITY: 12000
INSTALL DATE:
TANK STATUS: PERMANENTLY OUT OF SERVICE
COMPANY NAME: CITY OF SOUTH BEND
3113 RIVERSIDE DRIVE
SOUTH BEND IN 46628

TANK NUMBER: 7
TANK CAPACITY: 10000
INSTALL DATE:
TANK STATUS: PERMANENTLY OUT OF SERVICE
COMPANY NAME: CITY OF SOUTH BEND
3113 RIVERSIDE DRIVE
SOUTH BEND IN 46628

TANK NUMBER: 12
TANK CAPACITY: 20000
INSTALL DATE: 8/30/1995 0:00:00
TANK STATUS: CURRENTLY IN USE
COMPANY NAME: CITY OF SOUTH BEND
3113 RIVERSIDE DRIVE
SOUTH BEND IN 46628

TANK NUMBER: 14
TANK CAPACITY: 12000
INSTALL DATE: 1/1/1966 0:00:00
TANK STATUS: PERMANENTLY OUT OF SERVICE
COMPANY NAME: CITY OF SOUTH BEND
3113 RIVERSIDE DRIVE
SOUTH BEND IN 46628

TANK NUMBER: 11
TANK CAPACITY: 5000
INSTALL DATE: 1/1/1966 0:00:00
TANK STATUS: PERMANENTLY OUT OF SERVICE
COMPANY NAME: CITY OF SOUTH BEND
3113 RIVERSIDE DRIVE
SOUTH BEND IN 46628

TANK NUMBER: 5
TANK CAPACITY: 10000
INSTALL DATE:
TANK STATUS: PERMANENTLY OUT OF SERVICE
COMPANY NAME: CITY OF SOUTH BEND
3113 RIVERSIDE DRIVE

- Continued on next page -

***Environmental FirstSearch
Site Detail Report***

Target Property: 533 S. CHAPIN ST
SOUTH BEND IN 46601

JOB: SBI050
ORIGINAL FILE CORRUPTED -REDO

LUST

SEARCH ID: 39 **DIST/DIR:** 0.35 SE **ELEVATION:** 726 **MAP ID:** 24

NAME: MUNICIPAL SERVICES FACILITY
ADDRESS: 701 W SAMPLE ST
SOUTH BEND IN 46625
ST. JOSEPH

REV: 4/1/09
ID1: 199510547
ID2:
STATUS: NFA-UST BRANCH (GM)
PHONE:

CONTACT:

SOUTH BEND IN 46628

TANK NUMBER: 6
TANK CAPACITY: 10000
INSTALL DATE:
TANK STATUS: PERMANENTLY OUT OF SERVICE
COMPANY NAME: CITY OF SOUTH BEND
3113 RIVERSIDE DRIVE
SOUTH BEND IN 46628

TANK NUMBER: 13
TANK CAPACITY: 12000
INSTALL DATE: 1/1/1966 0:00:00
TANK STATUS: PERMANENTLY OUT OF SERVICE
COMPANY NAME: CITY OF SOUTH BEND
3113 RIVERSIDE DRIVE
SOUTH BEND IN 46628

TANK NUMBER: 10
TANK CAPACITY: 10000
INSTALL DATE:
TANK STATUS: PERMANENTLY OUT OF SERVICE
COMPANY NAME: CITY OF SOUTH BEND
3113 RIVERSIDE DRIVE
SOUTH BEND IN 46628

TANK NUMBER: 8
TANK CAPACITY: 10000
INSTALL DATE:
TANK STATUS: PERMANENTLY OUT OF SERVICE
COMPANY NAME: CITY OF SOUTH BEND
3113 RIVERSIDE DRIVE
SOUTH BEND IN 46628

TANK NUMBER: 1
TANK CAPACITY: 10000
INSTALL DATE:
TANK STATUS: PERMANENTLY OUT OF SERVICE
COMPANY NAME: CITY OF SOUTH BEND
3113 RIVERSIDE DRIVE
SOUTH BEND IN 46628

TANK NUMBER: 4
TANK CAPACITY: 10000
INSTALL DATE:
TANK STATUS: PERMANENTLY OUT OF SERVICE
COMPANY NAME: CITY OF SOUTH BEND
3113 RIVERSIDE DRIVE
SOUTH BEND IN 46628

TANK NUMBER: 3
TANK CAPACITY: 12000
INSTALL DATE:

- Continued on next page -

***Environmental FirstSearch
Site Detail Report***

Target Property: 533 S. CHAPIN ST
SOUTH BEND IN 46601

JOB: SBI050
ORIGINAL FILE CORRUPTED -REDO

LUST

SEARCH ID: 39	DIST/DIR: 0.35 SE	ELEVATION: 726	MAP ID: 24
----------------------	--------------------------	-----------------------	-------------------

NAME: MUNICIPAL SERVICES FACILITY
ADDRESS: 701 W SAMPLE ST
SOUTH BEND IN 46625
ST. JOSEPH

REV: 4/1/09
ID1: 199510547
ID2:
STATUS: NFA-UST BRANCH (GM)
PHONE:

TANK STATUS: PERMANENTLY OUT OF SERVICE
COMPANY NAME: CITY OF SOUTH BEND
3113 RIVERSIDE DRIVE
SOUTH BEND IN 46628

TANK NUMBER: 7
TANK CAPACITY: 10000

INSTALL DATE:
TANK STATUS: PERMANENTLY OUT OF SERVICE
COMPANY NAME: CITY OF SOUTH BEND
3113 RIVERSIDE DRIVE
SOUTH BEND IN 46628

TANK NUMBER: 12
TANK CAPACITY: 20000
INSTALL DATE: 8/30/1995 0:00:00
TANK STATUS: CURRENTLY IN USE
COMPANY NAME: CITY OF SOUTH BEND
3113 RIVERSIDE DRIVE
SOUTH BEND IN 46628

TANK NUMBER: 5
TANK CAPACITY: 10000
INSTALL DATE:
TANK STATUS: PERMANENTLY OUT OF SERVICE
COMPANY NAME: CITY OF SOUTH BEND
3113 RIVERSIDE DRIVE
SOUTH BEND IN 46628

***Environmental FirstSearch
Site Detail Report***

Target Property: 533 S. CHAPIN ST
SOUTH BEND IN 46601

JOB: SBI050
ORIGINAL FILE CORRUPTED -REDO

LUST

SEARCH ID: 40 **DIST/DIR:** 0.35 SE **ELEVATION:** 726 **MAP ID:** 24

NAME: MUNICIPAL SERVICES FACILITY
ADDRESS: 701 W SAMPLE ST
SOUTH BEND IN 46625
ST. JOSEPH
CONTACT:

REV: 4/1/09
ID1: 199705501
ID2:
STATUS: NFA-UST BRANCH (GM)
PHONE:

SITE INFORMATION

UST FACILITY ID: 418
PRIORITY: Low
AFFECTED AREA: SOIL
DESCRIPTION: NFA-UST BRANCH GUIDANCE MANUAL

TANK INFORMATION

TOTAL NUMBER OF TANKS: 14

TANK NUMBER: 5
TANK CAPACITY: 10000
INSTALL DATE:
TANK STATUS: PERMANENTLY OUT OF SERVICE
COMPANY NAME: CITY OF SOUTH BEND
3113 RIVERSIDE DRIVE
SOUTH BEND IN 46628

TANK NUMBER: 4
TANK CAPACITY: 10000
INSTALL DATE:
TANK STATUS: PERMANENTLY OUT OF SERVICE
COMPANY NAME: CITY OF SOUTH BEND
3113 RIVERSIDE DRIVE
SOUTH BEND IN 46628

TANK NUMBER: 3
TANK CAPACITY: 12000
INSTALL DATE:
TANK STATUS: PERMANENTLY OUT OF SERVICE
COMPANY NAME: CITY OF SOUTH BEND
3113 RIVERSIDE DRIVE
SOUTH BEND IN 46628

TANK NUMBER: 7
TANK CAPACITY: 10000
INSTALL DATE:
TANK STATUS: PERMANENTLY OUT OF SERVICE
COMPANY NAME: CITY OF SOUTH BEND
3113 RIVERSIDE DRIVE
SOUTH BEND IN 46628

TANK NUMBER: 6
TANK CAPACITY: 10000
INSTALL DATE:
TANK STATUS: PERMANENTLY OUT OF SERVICE
COMPANY NAME: CITY OF SOUTH BEND
3113 RIVERSIDE DRIVE
SOUTH BEND IN 46628

TANK NUMBER: 9

- Continued on next page -

***Environmental FirstSearch
Site Detail Report***

Target Property: 533 S. CHAPIN ST
SOUTH BEND IN 46601

JOB: SBI050
ORIGINAL FILE CORRUPTED -REDO

LUST

SEARCH ID: 40	DIST/DIR: 0.35 SE	ELEVATION: 726	MAP ID: 24
----------------------	--------------------------	-----------------------	-------------------

NAME: MUNICIPAL SERVICES FACILITY
ADDRESS: 701 W SAMPLE ST
SOUTH BEND IN 46625
ST. JOSEPH

REV: 4/1/09
ID1: 199705501
ID2:
STATUS: NFA-UST BRANCH (GM)
PHONE:

TANK CAPACITY: 1000
INSTALL DATE: 1/1/1966 0:00:00
TANK STATUS: CURRENTLY IN USE
COMPANY NAME: CITY OF SOUTH BEND
3113 RIVERSIDE DRIVE
SOUTH BEND IN 46628

TANK NUMBER: 11
TANK CAPACITY: 5000
INSTALL DATE: 1/1/1966 0:00:00
TANK STATUS: PERMANENTLY OUT OF SERVICE
COMPANY NAME: CITY OF SOUTH BEND
3113 RIVERSIDE DRIVE
SOUTH BEND IN 46628

TANK NUMBER: 12
TANK CAPACITY: 20000
INSTALL DATE: 8/30/1995 0:00:00
TANK STATUS: CURRENTLY IN USE
COMPANY NAME: CITY OF SOUTH BEND
3113 RIVERSIDE DRIVE
SOUTH BEND IN 46628

TANK NUMBER: 14
TANK CAPACITY: 12000
INSTALL DATE: 1/1/1966 0:00:00
TANK STATUS: PERMANENTLY OUT OF SERVICE
COMPANY NAME: CITY OF SOUTH BEND
3113 RIVERSIDE DRIVE
SOUTH BEND IN 46628

TANK NUMBER: 8
TANK CAPACITY: 10000
INSTALL DATE:
TANK STATUS: PERMANENTLY OUT OF SERVICE
COMPANY NAME: CITY OF SOUTH BEND
3113 RIVERSIDE DRIVE
SOUTH BEND IN 46628

TANK NUMBER: 2
TANK CAPACITY: 12000
INSTALL DATE:
TANK STATUS: PERMANENTLY OUT OF SERVICE
COMPANY NAME: CITY OF SOUTH BEND
3113 RIVERSIDE DRIVE
SOUTH BEND IN 46628

TANK NUMBER: 13
TANK CAPACITY: 12000
INSTALL DATE: 1/1/1966 0:00:00
TANK STATUS: PERMANENTLY OUT OF SERVICE
COMPANY NAME: CITY OF SOUTH BEND
3113 RIVERSIDE DRIVE

- Continued on next page -

***Environmental FirstSearch
Site Detail Report***

Target Property: 533 S. CHAPIN ST
SOUTH BEND IN 46601

JOB: SBI050
ORIGINAL FILE CORRUPTED -REDO

LUST

SEARCH ID: 40	DIST/DIR: 0.35 SE	ELEVATION: 726	MAP ID: 24
----------------------	--------------------------	-----------------------	-------------------

NAME: MUNICIPAL SERVICES FACILITY
ADDRESS: 701 W SAMPLE ST
SOUTH BEND IN 46625
ST. JOSEPH

REV: 4/1/09
ID1: 199705501
ID2:
STATUS: NFA-UST BRANCH (GM)
PHONE:

CONTACT:

SOUTH BEND IN 46628

TANK NUMBER:	10
TANK CAPACITY:	10000
INSTALL DATE:	
TANK STATUS:	PERMANENTLY OUT OF SERVICE
COMPANY NAME:	CITY OF SOUTH BEND 3113 RIVERSIDE DRIVE SOUTH BEND IN 46628

TANK NUMBER:	1
TANK CAPACITY:	10000
INSTALL DATE:	
TANK STATUS:	PERMANENTLY OUT OF SERVICE
COMPANY NAME:	CITY OF SOUTH BEND 3113 RIVERSIDE DRIVE SOUTH BEND IN 46628

***Environmental FirstSearch
Site Detail Report***

Target Property: 533 S. CHAPIN ST
SOUTH BEND IN 46601

JOB: SBI050
ORIGINAL FILE CORRUPTED -REDO

VCP

SEARCH ID: 55	DIST/DIR: 0.35 SE	ELEVATION: 726	MAP ID: 24
----------------------	--------------------------	-----------------------	-------------------

NAME: STUDEBAKER AREA B ADDRESS: 701 W SAMPLE ST SOUTH BEND IN ST. JOSEPH CONTACT:	REV: 12/1/08 ID1: VRP-6030903 ID2: STATUS: ACTIVE PHONE:
---	---

SITE INFORMATION

APPLICATION NAME: SOUTH BEND REDEVELOPMENT COMMISSION
PROGRAM MANAGER:
COC DATE:
CNTS DATE:
CNT S DATE:
LAND USE RESTRICTIONS/INSTITUTIONAL CONTROL:

STATUS DESCRIPTION: ACTIVE - This project has a signed contract with VRP known as the Voluntary Remediation Agreement (VRA) and is no longer considered confidential.

STATUS DESCRIPTION: COC-P - A Certificate of Completion is in process.

STATUS DESCRIPTION: CNTS/TOP - A Covenant Not To Sue has been issued by governor via the IDEM (issued after the Certificate of Completion).

STATUS DESCRIPTION: CNTS-P - A Covenant is in process.

STATUS DESCRIPTION: CNTS - A Covenant Not To Sue has been issued by governor via the IDEM (issued after the Certificate of Completion).

STATUS DESCRIPTION: COC - A Certificate of Completion has been issued by the IDEM.

STATUS DESCRIPTION: TOP - A Technical Opinion Letter has been provided to the site because a COC/CNTS were not appropriate.

***Environmental FirstSearch
Site Detail Report***

Target Property: 533 S. CHAPIN ST
SOUTH BEND IN 46601

JOB: SBI050
ORIGINAL FILE CORRUPTED -REDO

LUST

SEARCH ID: 44	DIST/DIR: 0.38 NW	ELEVATION: 719	MAP ID: 25
----------------------	--------------------------	-----------------------	-------------------

NAME: VACANT LOT ADDRESS: 1154 W WASHINGTON ST SOUTH BEND IN 46601 ST. JOSEPH CONTACT:	REV: 4/1/09 ID1: 199311521 ID2: STATUS: NFA-UST BRANCH (GM) PHONE:
---	---

SITE INFORMATION

UST FACILITY ID:	18729
PRIORITY:	Low
AFFECTED AREA:	SOIL
DESCRIPTION:	NFA-UST BRANCH GUIDANCE MANUAL

TANK INFORMATION

TOTAL NUMBER OF TANKS:	3
TANK NUMBER:	3
TANK CAPACITY:	2000
INSTALL DATE:	
TANK STATUS:	PERMANENTLY OUT OF SERVICE
COMPANY NAME:	CITY OF SOUTH BEND - ECON DEVMT

TANK NUMBER:	2
TANK CAPACITY:	6000
INSTALL DATE:	
TANK STATUS:	PERMANENTLY OUT OF SERVICE
COMPANY NAME:	CITY OF SOUTH BEND - ECON DEVMT

TANK NUMBER:	1
TANK CAPACITY:	6000
INSTALL DATE:	
TANK STATUS:	PERMANENTLY OUT OF SERVICE
COMPANY NAME:	CITY OF SOUTH BEND - ECON DEVMT

***Environmental FirstSearch
Site Detail Report***

Target Property: 533 S. CHAPIN ST
SOUTH BEND IN 46601

JOB: SBI050
ORIGINAL FILE CORRUPTED -REDO

LUST

SEARCH ID: 35	DIST/DIR: 0.41 NE	ELEVATION: 716	MAP ID: 26
----------------------	--------------------------	-----------------------	-------------------

NAME: ATandT ADDRESS: 222 S SCOTT ST SOUTH BEND IN 46601 ST. JOSEPH CONTACT:	REV: 4/1/09 ID1: 199206508 ID2: STATUS: NFA-UST BRANCH (GM) PHONE:
---	---

SITE INFORMATION

UST FACILITY ID:	18190
PRIORITY:	Low
AFFECTED AREA:	SOIL
DESCRIPTION:	NFA-UST BRANCH GUIDANCE MANUAL

TANK INFORMATION

TOTAL NUMBER OF TANKS:	3
TANK NUMBER:	3
TANK CAPACITY:	10000
INSTALL DATE:	9/1/1992 0:00:00
TANK STATUS:	CURRENTLY IN USE
COMPANY NAME:	ATandT ATTN: DOUGLAS G FREY

07921

TANK NUMBER:	1
TANK CAPACITY:	20000
INSTALL DATE:	
TANK STATUS:	PERMANENTLY OUT OF SERVICE
COMPANY NAME:	ATandT ATTN: DOUGLAS G FREY

07921

TANK NUMBER:	2
TANK CAPACITY:	20000
INSTALL DATE:	
TANK STATUS:	PERMANENTLY OUT OF SERVICE
COMPANY NAME:	ATandT ATTN: DOUGLAS G FREY

07921

***Environmental FirstSearch
Site Detail Report***

Target Property: 533 S. CHAPIN ST
SOUTH BEND IN 46601

JOB: SBI050
ORIGINAL FILE CORRUPTED -REDO

LUST

SEARCH ID: 38 **DIST/DIR:** 0.46 NE **ELEVATION:** 716 **MAP ID:** 27

NAME: HARMON GLASS CO ADDRESS: 502 W WESTERN AVE SOUTH BEND IN 46614 ST. JOSEPH CONTACT:	REV: 4/1/09 ID1: 199308501 ID2: STATUS: NFA-UST BRANCH (GM) PHONE:
---	---

SITE INFORMATION

UST FACILITY ID: 13379
PRIORITY: Low
AFFECTED AREA: SOIL
DESCRIPTION: NFA-UST BRANCH GUIDANCE MANUAL

TANK INFORMATION

TOTAL NUMBER OF TANKS: 5

TANK NUMBER: 1
TANK CAPACITY:
INSTALL DATE:
TANK STATUS: PERMANENTLY OUT OF SERVICE
COMPANY NAME: INTERSTATE GLASS COMPANY INC

TANK NUMBER: 4
TANK CAPACITY: 8000
INSTALL DATE:
TANK STATUS: PERMANENTLY OUT OF SERVICE
COMPANY NAME: INTERSTATE GLASS COMPANY INC

TANK NUMBER: 3
TANK CAPACITY: 8000
INSTALL DATE:
TANK STATUS: PERMANENTLY OUT OF SERVICE
COMPANY NAME: INTERSTATE GLASS COMPANY INC

TANK NUMBER: 5
TANK CAPACITY: 500
INSTALL DATE:
TANK STATUS: PERMANENTLY OUT OF SERVICE
COMPANY NAME: INTERSTATE GLASS COMPANY INC

TANK NUMBER: 2
TANK CAPACITY: 8000
INSTALL DATE:
TANK STATUS: PERMANENTLY OUT OF SERVICE
COMPANY NAME: INTERSTATE GLASS COMPANY INC

***Environmental FirstSearch
Site Detail Report***

Target Property: 533 S. CHAPIN ST
SOUTH BEND IN 46601

JOB: SBI050
ORIGINAL FILE CORRUPTED -REDO

NFRAP

SEARCH ID: 2 **DIST/DIR:** 0.48 SW **ELEVATION:** 720 **MAP ID:** 28

NAME: KOKOKU WIRE INDUSTRIES CORP
ADDRESS: 1217 S WALNUT ST
SOUTH BEND IN 46619
ST. JOSEPH
CONTACT:

REV: 1/22/09
ID1: IND074320755
ID2: 0506385
STATUS: NFRAP-N
PHONE:

DESCRIPTION:

ACTION/QUALITY	AGENCY/RPS	START/RAA	END
ARCHIVE SITE	EPA In-House		09-25-1989
DISCOVERY	State, Fund Financed		09-04-1989
PRELIMINARY ASSESSMENT NFRAP: No further Remedial Action planned	State, Fund Financed		09-25-1989

BROWNFIELD

SEARCH ID: 47 **DIST/DIR:** 0.48 SW **ELEVATION:** 720 **MAP ID:** 28

NAME: LOCK JOINT TUBE
ADDRESS: 1217 S WALNUT ST
SOUTH BEND IN 46601
ST. JOSEPH
CONTACT: LSCHROWE

REV: 2/1/09
ID1: 4080702
ID2:
STATUS: BROWNFIELD
PHONE:

SITE INFORMATION

PROGRAM MANAGER: LSCHROWE

***Environmental FirstSearch
Site Detail Report***

Target Property: 533 S. CHAPIN ST
SOUTH BEND IN 46601

JOB: SBI050
ORIGINAL FILE CORRUPTED -REDO

LUST

SEARCH ID: 37	DIST/DIR: 0.48 SW	ELEVATION: 721	MAP ID: 29
----------------------	--------------------------	-----------------------	-------------------

NAME: CIRCLE LUMBER CO ADDRESS: 1212 S WALNUT ST SOUTH BEND IN 46619 ST. JOSEPH CONTACT:	REV: 4/1/09 ID1: 199105519 ID2: STATUS: NFA-UST BRANCH (GM) PHONE:
---	---

SITE INFORMATION

UST FACILITY ID:	17658
PRIORITY:	Low
AFFECTED AREA:	SOIL
DESCRIPTION:	NFA-UST BRANCH GUIDANCE MANUAL

TANK INFORMATION

TOTAL NUMBER OF TANKS:	1
TANK NUMBER:	1
TANK CAPACITY:	1000
INSTALL DATE:	
TANK STATUS:	PERMANENTLY OUT OF SERVICE
COMPANY NAME:	CIRCLE LUMBER CO

***Environmental FirstSearch
Site Detail Report***

Target Property: 533 S. CHAPIN ST
SOUTH BEND IN 46601

JOB: SBI050
ORIGINAL FILE CORRUPTED -REDO

LUST

SEARCH ID: 41	DIST/DIR: 0.49 NW	ELEVATION: 716	MAP ID: 30
----------------------	--------------------------	-----------------------	-------------------

NAME: OIL EXPRESS INC ADDRESS: 1520 N WASHINGTON SOUTH BEND IN 46628 ST. JOSEPH CONTACT:	REV: 4/1/09 ID1: 200109507 ID2: STATUS: NFA-UST BRANCH (GM) PHONE:
---	---

SITE INFORMATION

UST FACILITY ID: 24359
PRIORITY: Low
AFFECTED AREA: SOIL
DESCRIPTION: NFA-UST BRANCH GUIDANCE MANUAL

TANK INFORMATION

TOTAL NUMBER OF TANKS: 3

TANK NUMBER: 3
TANK CAPACITY: 1000
INSTALL DATE:
TANK STATUS: PERMANENTLY OUT OF SERVICE
COMPANY NAME: OIL EXPRESS, INC.
1520 W WASHINGTON
SOUTH BEND IN 46628

TANK NUMBER: 1
TANK CAPACITY: 10000
INSTALL DATE: 7/1/1978 0:00:00
TANK STATUS: PERMANENTLY OUT OF SERVICE
COMPANY NAME: OIL EXPRESS, INC.
1520 W WASHINGTON
SOUTH BEND IN 46628

TANK NUMBER: 2
TANK CAPACITY: 4000
INSTALL DATE:
TANK STATUS: PERMANENTLY OUT OF SERVICE
COMPANY NAME: OIL EXPRESS, INC.
1520 W WASHINGTON
SOUTH BEND IN 46628

Environmental FirstSearch

Site Detail Report

Target Property: 533 S. CHAPIN ST
SOUTH BEND IN 46601

JOB: SBI050
ORIGINAL FILE CORRUPTED -REDO

STATE

SEARCH ID: 13 **DIST/DIR:** 0.57 SE **ELEVATION:** 726 **MAP ID:** 31

NAME: AVANTI INDUSTRIAL
ADDRESS: UNKNOWN
SOUTH BEND IN
ST. JOSEPH
CONTACT: NILIA MOBERLY GREEN

REV: 1/1/09
ID1: 0000020
ID2: 0000020
STATUS:
PHONE:

SITE INFORMATION

COMMISSIONERS BULLETIN SCORE: 27.60 and 28.28
SCORE DATE: 03-1990 and 03-1992
CONTAMINANT TYPE: SOLVENTS
MEDIA: SOIL and GROUNDWATER
LAST REVISED: JAN 2005

STATUS: This facility was originally owned and operated by Studebaker. Avanti bought the site in 1987. The primary use of the site was production of automobiles and parts. In February 1988, 245 drums were discovered along a fence at the west property line. Twenty of these drums were bulging and leaking. They contained paint and waste solvents. Waste piles from metal processing containing heavy metals and lead also were found at the site. The responsible party hired a contractor to remove the drums in early 1989. A March 13, 1990 inspection by IDEM verified the removal of the drummed material. Remedial investigations indicate contamination in the groundwater from volatile organic compounds. Remedial actions are ongoing.

CONTACT: NILIA MOBERLY GREEN AT (317) 234-0433

Environmental FirstSearch
Site Detail Report

Target Property: 533 S. CHAPIN ST
SOUTH BEND IN 46601

JOB: SBI050
ORIGINAL FILE CORRUPTED -REDO

STATE

SEARCH ID: 12 **DIST/DIR:** 0.72 SE **ELEVATION:** 731 **MAP ID:** 32

NAME: ALLIED PRODUCTS **REV:** 06-25-98
ADDRESS: 601 W BROADWAY ST **ID1:** 6950501
SOUTH BEND IN 46601 **ID2:**
ST. JOSEPH **STATUS:**
CONTACT: **PHONE:**

par **PROJECT MANAGER:** B. WIERINGA
CHEMIST: NONE
GEOLOGIST: NONE
SECTION: VOLUNTARY REMEDIATION PROGRAM

RCRACOR

SEARCH ID: 6 **DIST/DIR:** 0.77 NW **ELEVATION:** 717 **MAP ID:** 33

NAME: SAFETY KLEEN SYSTEMS INC **REV:** 5/13/09
ADDRESS: 2217 WESTERN AVE **ID1:** IND000715474
SOUTH BEND IN 46628 **ID2:**
ST. JOSEPH **STATUS:** CA
CONTACT: MATTHEW C SAUVAGEAU **PHONE:** 8474686701

GOVERNMENT PERFORMANCE AND RESULTS ACT (GPRA)

GPRA PERMIT: N - NO
GPRA POST CLOSURE: N - NO
GPRA CA: N - NO
GPRA COMPLIANCE MONITORING and ENFORCEMENT: N - NO

SUBJECT TO CORRECTIVE ACTION (SUBJCA)

SUBJCA: Y - SUBJECT TO CORRECTIVE ACTION
SUBJCA TSD 3004: Y - TSDFS POTENTIALLY SUBJECT TO CORRECTIVE ACTION UNDER 3004
SUBJCA NON TSD: N
SIGNIFICANT NON-COMPLIANCE(SNC): N - NO
BEGINNING OF THE YEAR SNC: N - NO
PERMIT WORKLOAD: ----
CLOSURE WORKLOAD: ---S-
POST CLOSURE WORKLOAD: ----
PERMITTING /CLOSURE/POST-CLOSURE PROGRESS: ---S-
CORRECTIVE ACTION WORKLOAD: Y - CORRECTIVE ACTION WORKLOAD
GENERATOR STATUS: LQG - LARGE QUANTITY GENERATORS: GENERATES MORE THAN 1000 KG/MONTH OF H

***Environmental FirstSearch
Site Detail Report***

Target Property: 533 S. CHAPIN ST
SOUTH BEND IN 46601

JOB: SBI050
ORIGINAL FILE CORRUPTED -REDO

STATE

SEARCH ID: 15 **DIST/DIR:** 0.77 SW **ELEVATION:** 718 **MAP ID:** 34

NAME: WHITEFORD SALES AND SERVICE
ADDRESS: UNKNOWN
SOUTH BEND IN 46619
ST. JOSEPH

REV: 06-25-98
ID1: 7500045
ID2:
STATUS:
PHONE:

CONTACT:

par **PROJECT MANAGER:** DELISTED
CHEMIST: HOLZER
GEOLOGIST: SCHONHOFF
SECTION: SUPERFUND

STATE

SEARCH ID: 14 **DIST/DIR:** 0.78 NW **ELEVATION:** 719 **MAP ID:** 35

NAME: O BRIEN CORPORATION
ADDRESS: UNKNOWN
SOUTH BEND IN 46628
ST. JOSEPH

REV: 06-25-98
ID1: 6960601
ID2:
STATUS:
PHONE:

CONTACT:

par **PROJECT MANAGER:** A. ROBERTSON
CHEMIST: NONE
GEOLOGIST: NONE
SECTION: VOLUNTARY REMEDIATION PROGRAM

***Environmental FirstSearch
Site Detail Report***

Target Property: 533 S. CHAPIN ST
SOUTH BEND IN 46601

JOB: SBI050
ORIGINAL FILE CORRUPTED -REDO

RCRACOR

SEARCH ID: 4	DIST/DIR: 0.90 SW	ELEVATION: 720	MAP ID: 36
---------------------	--------------------------	-----------------------	-------------------

NAME: ASHLAND INCORPORATED ADDRESS: 1817 W INDIANA AVE SOUTH BEND IN 46613 ST. JOSEPH CONTACT: BARBARA CHRISTINE	REV: 5/13/09 ID1: IND016621476 ID2: STATUS: CA PHONE: 5742330033 250
---	---

GOVERNMENT PERFORMANCE AND RESULTS ACT (GPRA)

GPRA PERMIT: +
GPRA POST CLOSURE: N - NO
GPRA CA: Y - GOVERNMENT PERFORMANCE AND RESULT ACT - CORRECTIVE ACTION
GPRA COMPLIANCE MONITORING and ENFORCEMENT: Y

SUBJECT TO CORRECTIVE ACTION (SUBJCA)

SUBJCA: Y - SUBJECT TO CORRECTIVE ACTION
SUBJCA TSD 3004: Y - TSDFS POTENTIALLY SUBJECT TO CORRECTIVE ACTION UNDER 3004
SUBJCA NON TSD: N
SIGNIFICANT NON-COMPLIANCE(SNC): N - NO
BEGINNING OF THE YEAR SNC: N - NO
PERMIT WORKLOAD: ---S-
CLOSURE WORKLOAD: ----
POST CLOSURE WORKLOAD: ----
PERMITTING /CLOSURE/POST-CLOSURE PROGRESS: ---S-
CORRECTIVE ACTION WORKLOAD: Y - CORRECTIVE ACTION WORKLOAD
GENERATOR STATUS: LQG - LARGE QUANTITY GENERATORS: GENERATES MORE THAN 1000 KG/MONTH OF H

***Environmental FirstSearch
Site Detail Report***

Target Property: 533 S. CHAPIN ST
SOUTH BEND IN 46601

JOB: SBI050
ORIGINAL FILE CORRUPTED -REDO

SPILLS

SEARCH ID: 124	DIST/DIR: NON GC	ELEVATION:	MAP ID:
-----------------------	-------------------------	-------------------	----------------

NAME: INDIVIDUAL ADDRESS: HOUSE SOUTH BEND IN ST JOSEPH CONTACT:	REV: 1/1/09 ID1: 200403269 ID2: STATUS: UNKNOWN PHONE:
---	---

SITE INFORMATION

INCIDENT DATE/TIME: 3/24/2004
REPORTED DATE/TIME: 3/25/2004 6:08:00 PM

SPILL TYPE: AIR

REC WATER:	AREA AFFECTED: INSIDE HOUSE
WATER SUPPLY AFFECTED:	PUBLIC INTAKE:
NUMBER OF FISH KILLED	MATERIAL: MERCURY
SPILL AMOUNT:	SPILLED UNITS:
RECOVERED AMOUNT:	RECOVERED UNITS:
CONTAINED:	

SOURCE DESCRIPTION: INDIVIDUAL

***Environmental FirstSearch
Site Detail Report***

Target Property: 533 S. CHAPIN ST
SOUTH BEND IN 46601

JOB: SBI050
ORIGINAL FILE CORRUPTED -REDO

SPILLS

SEARCH ID: 110	DIST/DIR: NON GC	ELEVATION:	MAP ID:
-----------------------	-------------------------	-------------------	----------------

NAME: COMMERCIAL ADDRESS: 2900 E BLK TRANWOOD CIR SOUTH BEND IN 46601 CONTACT:	REV: 1/1/09 ID1: 199305081 ID2: STATUS: CONTAINED PHONE:
--	---

SITE INFORMATION

INCIDENT DATE/TIME:	5/9/1993	
REPORTED DATE/TIME:	5/9/1993	
SPILL TYPE:	HAZARDOUS	
REC WATER:	NONE	AREA AFFECTED: UNDETERMINED
WATER SUPPLY AFFECTED:		PUBLIC INTAKE:
NUMBER OF FISH KILLED	0	MATERIAL: BUTYRIC ACID
SPILL AMOUNT:	0	SPILLED UNITS: GALLONS
RECOVERED AMOUNT:	0	RECOVERED UNITS: GALLONS
CONTAINED:	YES	
SOURCE DESCRIPTION:	COMMERCIAL	

***Environmental FirstSearch
Site Detail Report***

Target Property: 533 S. CHAPIN ST
SOUTH BEND IN 46601

JOB: SBI050
ORIGINAL FILE CORRUPTED -REDO

SPILLS

SEARCH ID: 125	DIST/DIR: NON GC	ELEVATION:	MAP ID:
-----------------------	-------------------------	-------------------	----------------

NAME: INDIVIDUAL ADDRESS: UNKNOWN SOUTH BEND IN CONTACT:	REV: 1/1/09 ID1: 200304262 ID2: STATUS: UNKNOWN PHONE:
--	---

SITE INFORMATION

INCIDENT DATE/TIME: 4/29/2003 11:00:00 PM
REPORTED DATE/TIME: 4/29/2003 11:00:00 PM

SPILL TYPE: OTHER

REC WATER:	AREA AFFECTED:
WATER SUPPLY AFFECTED:	PUBLIC INTAKE:
NUMBER OF FISH KILLED	MATERIAL: SULFURIC ACID
SPILL AMOUNT: 0	SPILLED UNITS: POUNDS
RECOVERED AMOUNT: 0	RECOVERED UNITS: POUNDS
CONTAINED:	

SOURCE DESCRIPTION: INDIVIDUAL

***Environmental FirstSearch
Site Detail Report***

Target Property: 533 S. CHAPIN ST
SOUTH BEND IN 46601

JOB: SBI050
ORIGINAL FILE CORRUPTED -REDO

SPILLS

SEARCH ID: 116	DIST/DIR: NON GC	ELEVATION:	MAP ID:
-----------------------	-------------------------	-------------------	----------------

NAME: INDIVIDUAL ADDRESS: KERN AND ELM ROAD SOUTH BEND IN CONTACT:	REV: 1/1/09 ID1: 199911078 ID2: STATUS: UNKNOWN PHONE:
--	---

SITE INFORMATION

INCIDENT DATE/TIME: 11/13/1999 7:18:41 PM
REPORTED DATE/TIME: 11/13/1999 7:18:41 PM

SPILL TYPE: SPILL

REC WATER:	ELLER DITCH (RICHLAND DITCH)	AREA AFFECTED: 50 SQUARE FEET
WATER SUPPLY AFFECTED:	PUBLIC INTAKE:	
NUMBER OF FISH KILLED	MATERIAL: GASOLINE	
SPILL AMOUNT: 5	SPILLED UNITS: GALLONS	
RECOVERED AMOUNT: 3	RECOVERED UNITS: GALLONS	
CONTAINED:		

SOURCE DESCRIPTION: INDIVIDUAL

***Environmental FirstSearch
Site Detail Report***

Target Property: 533 S. CHAPIN ST
SOUTH BEND IN 46601

JOB: SBI050
ORIGINAL FILE CORRUPTED -REDO

SPILLS

SEARCH ID: 126	DIST/DIR: NON GC	ELEVATION:	MAP ID:
-----------------------	-------------------------	-------------------	----------------

NAME: INDIVIDUAL ADDRESS: UNKNOWN SOUTH BEND IN CONTACT:	REV: 1/1/09 ID1: 200203009 ID2: STATUS: UNKNOWN PHONE:
--	---

SITE INFORMATION

INCIDENT DATE/TIME: 3/2/2002 2:53:00 AM
REPORTED DATE/TIME: 3/2/2002 2:53:00 AM

SPILL TYPE: OTHER

REC WATER: NONE	AREA AFFECTED: IN DOOR CARPET
WATER SUPPLY AFFECTED:	PUBLIC INTAKE:
NUMBER OF FISH KILLED	MATERIAL: HUMAN BLOOD
SPILL AMOUNT:	SPILLED UNITS:
RECOVERED AMOUNT:	RECOVERED UNITS:
CONTAINED:	

SOURCE DESCRIPTION: INDIVIDUAL

***Environmental FirstSearch
Site Detail Report***

Target Property: 533 S. CHAPIN ST
SOUTH BEND IN 46601

JOB: SBI050
ORIGINAL FILE CORRUPTED -REDO

SPILLS

SEARCH ID: 122	DIST/DIR: NON GC	ELEVATION:	MAP ID:
-----------------------	-------------------------	-------------------	----------------

NAME: INDIVIDUAL ADDRESS: 20267 RICHARD, GUEST BEDROOM SOUTH BEND IN ST JOSEPH CONTACT:	REV: 1/1/09 ID1: 200610118 ID2: STATUS: UNKNOWN PHONE:
--	---

SITE INFORMATION

INCIDENT DATE/TIME:
REPORTED DATE/TIME: 10/13/2006 10:45:00 AM

SPILL TYPE: OTHER

REC WATER: WATER SUPPLY AFFECTED: NUMBER OF FISH KILLED SPILL AMOUNT: RECOVERED AMOUNT: CONTAINED:	AREA AFFECTED: IN-DOOR AIR PUBLIC INTAKE: MATERIAL: MERCURY SPILLED UNITS: RECOVERED UNITS:
---	--

SOURCE DESCRIPTION: INDIVIDUAL

***Environmental FirstSearch
Site Detail Report***

Target Property: 533 S. CHAPIN ST
SOUTH BEND IN 46601

JOB: SBI050
ORIGINAL FILE CORRUPTED -REDO

SPILLS

SEARCH ID: 121	DIST/DIR: NON GC	ELEVATION:	MAP ID:
-----------------------	-------------------------	-------------------	----------------

NAME: INDIVIDUAL ADDRESS: 57290 PINEVIEW DR SOUTH BEND IN ST JOSEPH CONTACT:	REV: 1/1/09 ID1: 200707245 ID2: STATUS: UNKNOWN PHONE:
---	---

SITE INFORMATION

INCIDENT DATE/TIME: 7/20/2007 4:30:00 PM
REPORTED DATE/TIME: 7/20/2007 5:00:00 PM

SPILL TYPE: OTHER

REC WATER: RETENTION BASIN BEHIND 57239 DRAIN	AREA AFFECTED: CURB, STORM
WATER SUPPLY AFFECTED:	PUBLIC INTAKE:
NUMBER OF FISH KILLED	MATERIAL: WATER, FIRE RUN-OFF
SPILL AMOUNT:	SPILLED UNITS:
RECOVERED AMOUNT:	RECOVERED UNITS:
CONTAINED:	

SOURCE DESCRIPTION: INDIVIDUAL

***Environmental FirstSearch
Site Detail Report***

Target Property: 533 S. CHAPIN ST
SOUTH BEND IN 46601

JOB: SBI050
ORIGINAL FILE CORRUPTED -REDO

SPILLS

SEARCH ID: 120	DIST/DIR: NON GC	ELEVATION:	MAP ID:
-----------------------	-------------------------	-------------------	----------------

NAME: INDIVIDUAL ADDRESS: 1735 PRAIRIE SOUTH BEND IN ST JOSEPH CONTACT:	REV: 1/1/09 ID1: 200803154 ID2: STATUS: UNKNOWN PHONE:
--	---

SITE INFORMATION

INCIDENT DATE/TIME: 3/15/2008 10:20:00 PM
REPORTED DATE/TIME: 3/17/2008 4:30:00 PM

SPILL TYPE: OTHER

REC WATER: NONE	AREA AFFECTED: HOUSE INTERIOR
WATER SUPPLY AFFECTED:	PUBLIC INTAKE:
NUMBER OF FISH KILLED	MATERIAL: FIREWORKS
SPILL AMOUNT:	SPILLED UNITS:
RECOVERED AMOUNT:	RECOVERED UNITS:
CONTAINED:	

SOURCE DESCRIPTION: INDIVIDUAL

***Environmental FirstSearch
Site Detail Report***

Target Property: 533 S. CHAPIN ST
SOUTH BEND IN 46601

JOB: SBI050
ORIGINAL FILE CORRUPTED -REDO

SPILLS

SEARCH ID: 119	DIST/DIR: NON GC	ELEVATION:	MAP ID:
-----------------------	-------------------------	-------------------	----------------

NAME: INDIVIDUAL ADDRESS: W ACERAGE OF 26222 AUTEN RD SOUTH BEND IN ST JOSEPH CONTACT:	REV: 1/1/09 ID1: 200806236 ID2: STATUS: UNKNOWN PHONE:
---	---

SITE INFORMATION

INCIDENT DATE/TIME: 6/20/2008 10:32:25 AM
REPORTED DATE/TIME: 6/20/2008 10:32:25 AM

SPILL TYPE: OTHER

REC WATER:	AREA AFFECTED: 25 ACERS
WATER SUPPLY AFFECTED:	PUBLIC INTAKE:
NUMBER OF FISH KILLED	MATERIAL: MISCELLANEOUS DEBRIS
SPILL AMOUNT:	SPILLED UNITS:
RECOVERED AMOUNT:	RECOVERED UNITS:
CONTAINED:	

SOURCE DESCRIPTION: INDIVIDUAL

***Environmental FirstSearch
Site Detail Report***

Target Property: 533 S. CHAPIN ST
SOUTH BEND IN 46601

JOB: SBI050
ORIGINAL FILE CORRUPTED -REDO

SPILLS

SEARCH ID: 118	DIST/DIR: NON GC	ELEVATION:	MAP ID:
-----------------------	-------------------------	-------------------	----------------

NAME: INDIVIDUAL ADDRESS: MEMORIAL PARK BOAT LAUNCH, NORTHSIDE SOUTH BEND IN ST JOSEPH CONTACT:	REV: 1/1/09 ID1: 200605096 ID2: STATUS: UNKNOWN PHONE:
--	---

SITE INFORMATION

INCIDENT DATE/TIME: 5/7/2006 8:00:00 PM
REPORTED DATE/TIME: 5/8/2006 3:40:00 PM

SPILL TYPE: SPILL

REC WATER: ST JOSEPH RIVER	AREA AFFECTED: LAUNCH WATERS
WATER SUPPLY AFFECTED:	PUBLIC INTAKE:
NUMBER OF FISH KILLED	MATERIAL: GASOLINE
SPILL AMOUNT: 2	SPILLED UNITS: GALLONS
RECOVERED AMOUNT:	RECOVERED UNITS:
CONTAINED:	

SOURCE DESCRIPTION: INDIVIDUAL

INCIDENT DATE/TIME: 5/7/2006 8:00:00 PM
REPORTED DATE/TIME: 5/8/2006 3:40:00 PM

SPILL TYPE: SPILL

REC WATER: ST JOSEPH RIVER	AREA AFFECTED: LAUNCH WATERS
WATER SUPPLY AFFECTED:	PUBLIC INTAKE:
NUMBER OF FISH KILLED	MATERIAL: OIL, MOTOR
SPILL AMOUNT:	SPILLED UNITS:
RECOVERED AMOUNT:	RECOVERED UNITS:
CONTAINED:	

SOURCE DESCRIPTION: INDIVIDUAL

***Environmental FirstSearch
Site Detail Report***

Target Property: 533 S. CHAPIN ST
SOUTH BEND IN 46601

JOB: SBI050
ORIGINAL FILE CORRUPTED -REDO

SPILLS

SEARCH ID: 117	DIST/DIR: NON GC	ELEVATION:	MAP ID:
-----------------------	-------------------------	-------------------	----------------

NAME: INDIVIDUAL ADDRESS: PRIVATE RESIDENCE SOUTH BEND IN CONTACT:	REV: 1/1/09 ID1: 200312104 ID2: STATUS: UNKNOWN PHONE:
--	---

SITE INFORMATION

INCIDENT DATE/TIME:			
REPORTED DATE/TIME:	12/5/2003 10:44:07 PM		
SPILL TYPE:	OTHER		
REC WATER:	NONE	AREA AFFECTED:	INDOOR
WATER SUPPLY AFFECTED:		PUBLIC INTAKE:	NA
NUMBER OF FISH KILLED		MATERIAL:	UNKNOWN, THERMOMETER CONTENTS
SPILL AMOUNT:		SPILLED UNITS:	
RECOVERED AMOUNT:		RECOVERED UNITS:	
CONTAINED:			
SOURCE DESCRIPTION:	INDIVIDUAL		

***Environmental FirstSearch
Site Detail Report***

Target Property: 533 S. CHAPIN ST
SOUTH BEND IN 46601

JOB: SBI050
ORIGINAL FILE CORRUPTED -REDO

SPILLS

SEARCH ID: 123	DIST/DIR: NON GC	ELEVATION:	MAP ID:
-----------------------	-------------------------	-------------------	----------------

NAME: INDIVIDUAL ADDRESS: PRIVATE RESIDENCE SOUTH BEND IN ST JOSEPH CONTACT:	REV: 1/1/09 ID1: 200408127 ID2: STATUS: CONTAINED PHONE:
---	---

SITE INFORMATION

INCIDENT DATE/TIME:			
REPORTED DATE/TIME:		8/14/2004 7:35:00 PM	
SPILL TYPE:		OTHER	
REC WATER:	NONE-INDOOR	AREA AFFECTED:	INDOOR
WATER SUPPLY AFFECTED:		PUBLIC INTAKE:	NA
NUMBER OF FISH KILLED		MATERIAL:	HYDROCHLORIC ACID
SPILL AMOUNT:		SPILLED UNITS:	
RECOVERED AMOUNT:		RECOVERED UNITS:	
CONTAINED:	YES		
SOURCE DESCRIPTION:	INDIVIDUAL		

***Environmental FirstSearch
Site Detail Report***

Target Property: 533 S. CHAPIN ST
SOUTH BEND IN 46601

JOB: SBI050
ORIGINAL FILE CORRUPTED -REDO

SPILLS

SEARCH ID: 115	DIST/DIR: NON GC	ELEVATION:	MAP ID:
-----------------------	-------------------------	-------------------	----------------

NAME: INDIVIDUAL ADDRESS: S AEP SUB-STATION GRANT 1/4 MI O ST SOUTH BEND IN CONTACT:	REV: 1/1/09 ID1: 200104223 ID2: STATUS: UNKNOWN PHONE:
--	---

SITE INFORMATION

INCIDENT DATE/TIME: 4/20/2001 8:00:00 AM
REPORTED DATE/TIME: 4/20/2001 8:00:00 AM

SPILL TYPE: SPILL

REC WATER:	AREA AFFECTED: EST. 150 SQ. FT SOIL
WATER SUPPLY AFFECTED:	PUBLIC INTAKE:
NUMBER OF FISH KILLED	MATERIAL: WASTE OIL
SPILL AMOUNT: 20	SPILLED UNITS: GALLONS
RECOVERED AMOUNT:	RECOVERED UNITS:
CONTAINED:	

SOURCE DESCRIPTION: INDIVIDUAL

***Environmental FirstSearch
Site Detail Report***

Target Property: 533 S. CHAPIN ST
SOUTH BEND IN 46601

JOB: SBI050
ORIGINAL FILE CORRUPTED -REDO

SPILLS

SEARCH ID: 114	DIST/DIR: NON GC	ELEVATION:	MAP ID:
-----------------------	-------------------------	-------------------	----------------

NAME: COMMERCIAL
ADDRESS: UNKNOWN
SOUTH BEND IN 466

REV: 1/1/09
ID1: 199109189
ID2:
STATUS: NOT CONTAINED
PHONE:

CONTACT:

SITE INFORMATION

INCIDENT DATE/TIME:
REPORTED DATE/TIME: 9/24/1991

SPILL TYPE: SPILL

REC WATER: UNKNOWN	AREA AFFECTED: UNKNOWN
WATER SUPPLY AFFECTED:	PUBLIC INTAKE:
NUMBER OF FISH KILLED: 0	MATERIAL: FUEL OIL
SPILL AMOUNT: 0	SPILLED UNITS: GALLONS
RECOVERED AMOUNT: 0	RECOVERED UNITS: GALLONS
CONTAINED: NO	

SOURCE DESCRIPTION: COMMERCIAL

***Environmental FirstSearch
Site Detail Report***

Target Property: 533 S. CHAPIN ST
SOUTH BEND IN 46601

JOB: SBI050
ORIGINAL FILE CORRUPTED -REDO

SPILLS

SEARCH ID: 113	DIST/DIR: NON GC	ELEVATION:	MAP ID:
-----------------------	-------------------------	-------------------	----------------

NAME: COMMERCIAL ADDRESS: US 20 MP 250, EASTBOUND EXIT RAMP ON SOUTH BEND IN SAINT JOSEPH CONTACT:	REV: 1/1/09 ID1: 200309138 ID2: STATUS: UNKNOWN PHONE:
---	---

SITE INFORMATION

INCIDENT DATE/TIME: 9/16/2003 10:00:00 AM
REPORTED DATE/TIME: 9/16/2003 11:45:00 AM

SPILL TYPE: SPILL

REC WATER:	AREA AFFECTED: ROADSIDE
WATER SUPPLY AFFECTED:	PUBLIC INTAKE:
NUMBER OF FISH KILLED	MATERIAL: MOTOR OIL
SPILL AMOUNT: 10	SPILLED UNITS: GALLONS
RECOVERED AMOUNT:	RECOVERED UNITS:
CONTAINED:	

SOURCE DESCRIPTION: COMMERCIAL

***Environmental FirstSearch
Site Detail Report***

Target Property: 533 S. CHAPIN ST
SOUTH BEND IN 46601

JOB: SBI050
ORIGINAL FILE CORRUPTED -REDO

SPILLS

SEARCH ID: 111	DIST/DIR: NON GC	ELEVATION:	MAP ID:
-----------------------	-------------------------	-------------------	----------------

NAME: COMMERCIAL ADDRESS: 5307 WESTERN SOUTH BEND IN ST JOSEPH CONTACT:	REV: 1/1/09 ID1: 200705128 ID2: STATUS: UNKNOWN PHONE:
--	---

SITE INFORMATION

INCIDENT DATE/TIME:	5/15/2007		
REPORTED DATE/TIME:	5/17/2007 9:30:00 AM		
SPILL TYPE:	SPILL		
REC WATER:	GROUNDWATER	AREA AFFECTED:	PAVEMENT, STORM DRAINS, GRASS
WATER SUPPLY AFFECTED:		PUBLIC INTAKE:	
NUMBER OF FISH KILLED		MATERIAL:	GASOLINE, UNLEADED
SPILL AMOUNT:	1600	SPILLED UNITS:	GALLONS
RECOVERED AMOUNT:		RECOVERED UNITS:	
CONTAINED:			
SOURCE DESCRIPTION:	COMMERCIAL		

***Environmental FirstSearch
Site Detail Report***

Target Property: 533 S. CHAPIN ST
SOUTH BEND IN 46601

JOB: SBI050
ORIGINAL FILE CORRUPTED -REDO

SPILLS

SEARCH ID: 127	DIST/DIR: NON GC	ELEVATION:	MAP ID:
-----------------------	-------------------------	-------------------	----------------

NAME: INDIVIDUAL ADDRESS: UNKNOWN SOUTH BEND IN CONTACT:	REV: 1/1/09 ID1: 200011203 ID2: STATUS: UNKNOWN PHONE:
--	---

SITE INFORMATION

INCIDENT DATE/TIME: 11/28/2000 8:10:00 PM
REPORTED DATE/TIME: 11/28/2000 8:10:00 PM

SPILL TYPE: HAZARDOUS

REC WATER: NONE	AREA AFFECTED: 50 SQ FT
WATER SUPPLY AFFECTED:	PUBLIC INTAKE:
NUMBER OF FISH KILLED 0	MATERIAL: MERCURY
SPILL AMOUNT:	SPILLED UNITS:
RECOVERED AMOUNT:	RECOVERED UNITS:
CONTAINED:	

SOURCE DESCRIPTION: INDIVIDUAL

***Environmental FirstSearch
Site Detail Report***

Target Property: 533 S. CHAPIN ST
SOUTH BEND IN 46601

JOB: SBI050
ORIGINAL FILE CORRUPTED -REDO

SPILLS

SEARCH ID: 109	DIST/DIR: NON GC	ELEVATION:	MAP ID:
-----------------------	-------------------------	-------------------	----------------

NAME: COMMERCIAL ADDRESS: 4849 W WESTER AVE SOUTH BEND IN ST JOSEPH CONTACT:	REV: 1/1/09 ID1: 200707237 ID2: STATUS: UNKNOWN PHONE:
---	---

SITE INFORMATION

INCIDENT DATE/TIME: 7/24/2007 11:56:40 AM
REPORTED DATE/TIME: 7/24/2007 11:56:40 AM

SPILL TYPE: SPILL

REC WATER:	AREA AFFECTED: ASPHALT
WATER SUPPLY AFFECTED:	PUBLIC INTAKE:
NUMBER OF FISH KILLED	MATERIAL: DIESEL
SPILL AMOUNT: 25	SPILLED UNITS: GALLONS
RECOVERED AMOUNT:	RECOVERED UNITS:
CONTAINED:	

SOURCE DESCRIPTION: COMMERCIAL

***Environmental FirstSearch
Site Detail Report***

Target Property: 533 S. CHAPIN ST
SOUTH BEND IN 46601

JOB: SBI050
ORIGINAL FILE CORRUPTED -REDO

SPILLS

SEARCH ID: 108	DIST/DIR: NON GC	ELEVATION:	MAP ID:
-----------------------	-------------------------	-------------------	----------------

NAME: COMMERCIAL ADDRESS: 601 E JEFFERSON ST SOUTH BEND IN ST JOSEPH CONTACT:	REV: 1/1/09 ID1: 200709041 ID2: STATUS: UNKNOWN PHONE:
--	---

SITE INFORMATION

INCIDENT DATE/TIME:	9/1/2006		
REPORTED DATE/TIME:	9/7/2007 2:15:38 PM		
SPILL TYPE:	SPILL		
REC WATER:	NONE	AREA AFFECTED:	CONCRETE SLAB and SITE SOILS
WATER SUPPLY AFFECTED:		PUBLIC INTAKE:	
NUMBER OF FISH KILLED		MATERIAL:	PETROLEUM, OLD
SPILL AMOUNT:		SPILLED UNITS:	
RECOVERED AMOUNT:		RECOVERED UNITS:	
CONTAINED:			
SOURCE DESCRIPTION:	COMMERCIAL		

***Environmental FirstSearch
Site Detail Report***

Target Property: 533 S. CHAPIN ST
SOUTH BEND IN 46601

JOB: SBI050
ORIGINAL FILE CORRUPTED -REDO

SPILLS

SEARCH ID: 107	DIST/DIR: NON GC	ELEVATION:	MAP ID:
-----------------------	-------------------------	-------------------	----------------

NAME: COMMERCIAL ADDRESS: 1901 N BENDEX DR SOUTH BEND IN ST JOSEPH CONTACT:	REV: 1/1/09 ID1: 200710127 ID2: STATUS: UNKNOWN PHONE:
--	---

SITE INFORMATION

INCIDENT DATE/TIME: 10/19/2007 2:55:56 PM
REPORTED DATE/TIME: 10/19/2007 2:55:56 PM

SPILL TYPE: SPILL

REC WATER:	AREA AFFECTED: SOIL/PAVEMENT
WATER SUPPLY AFFECTED:	PUBLIC INTAKE:
NUMBER OF FISH KILLED	MATERIAL: DIESEL
SPILL AMOUNT: 200	SPILLED UNITS: GALLONS
RECOVERED AMOUNT:	RECOVERED UNITS:
CONTAINED:	

SOURCE DESCRIPTION: COMMERCIAL

***Environmental FirstSearch
Site Detail Report***

Target Property: 533 S. CHAPIN ST
SOUTH BEND IN 46601

JOB: SBI050
ORIGINAL FILE CORRUPTED -REDO

SPILLS

SEARCH ID: 106	DIST/DIR: NON GC	ELEVATION:	MAP ID:
-----------------------	-------------------------	-------------------	----------------

NAME: COMMERCIAL ADDRESS: 27375 BURNETT CT SOUTH BEND IN ELKHART CONTACT:	REV: 1/1/09 ID1: 200801191 ID2: STATUS: UNKNOWN PHONE:
--	---

SITE INFORMATION

INCIDENT DATE/TIME: 1/24/2008 10:00:00 AM
REPORTED DATE/TIME: 1/25/2008 10:32:57 AM

SPILL TYPE: SPILL

REC WATER:	AREA AFFECTED: SOIL
WATER SUPPLY AFFECTED:	PUBLIC INTAKE:
NUMBER OF FISH KILLED	MATERIAL: DIESEL
SPILL AMOUNT:	SPILLED UNITS:
RECOVERED AMOUNT:	RECOVERED UNITS:
CONTAINED:	

SOURCE DESCRIPTION: COMMERCIAL

***Environmental FirstSearch
Site Detail Report***

Target Property: 533 S. CHAPIN ST
SOUTH BEND IN 46601

JOB: SBI050
ORIGINAL FILE CORRUPTED -REDO

SPILLS

SEARCH ID: 105	DIST/DIR: NON GC	ELEVATION:	MAP ID:
-----------------------	-------------------------	-------------------	----------------

NAME: COMMERCIAL ADDRESS: 1728 N IRONMOOD SOUTH BEND IN ST JOSEPH CONTACT:	REV: 1/1/09 ID1: 200804242 ID2: STATUS: UNKNOWN PHONE:
---	---

SITE INFORMATION

INCIDENT DATE/TIME: 4/22/2008 8:05:02 PM
REPORTED DATE/TIME: 4/22/2008 8:05:02 PM

SPILL TYPE: SPILL

REC WATER: LOCAL RETENTION POND YARDS	AREA AFFECTED: PAVEMENT,
WATER SUPPLY AFFECTED:	
NUMBER OF FISH KILLED	PUBLIC INTAKE:
SPILL AMOUNT: 45000	MATERIAL: WATER, FIRE RUN-OFF
RECOVERED AMOUNT:	SPILLED UNITS: GALLONS
CONTAINED:	RECOVERED UNITS:

SOURCE DESCRIPTION: COMMERCIAL

***Environmental FirstSearch
Site Detail Report***

Target Property: 533 S. CHAPIN ST
SOUTH BEND IN 46601

JOB: SBI050
ORIGINAL FILE CORRUPTED -REDO

SPILLS

SEARCH ID: 162	DIST/DIR: NON GC	ELEVATION:	MAP ID:
-----------------------	-------------------------	-------------------	----------------

NAME: OTHER ADDRESS: ADULT REHABILITATION CENTER SOUTH BEND IN ST JOSEPH CONTACT:	REV: 1/1/09 ID1: 200802237 ID2: STATUS: UNKNOWN PHONE:
--	---

SITE INFORMATION

INCIDENT DATE/TIME:	2/26/2008 9:15:59 PM		
REPORTED DATE/TIME:	2/26/2008 9:15:59 PM		
SPILL TYPE:	AIR		
REC WATER:	NONE	AREA AFFECTED:	UNKNOWN
WATER SUPPLY AFFECTED:		PUBLIC INTAKE:	
NUMBER OF FISH KILLED	0	MATERIAL:	ALLEGED PAINTING VEHICLE INDOORS
SPILL AMOUNT:		SPILLED UNITS:	
RECOVERED AMOUNT:		RECOVERED UNITS:	
CONTAINED:			
SOURCE DESCRIPTION:	OTHER		

***Environmental FirstSearch
Site Detail Report***

Target Property: 533 S. CHAPIN ST
SOUTH BEND IN 46601

JOB: SBI050
ORIGINAL FILE CORRUPTED -REDO

SPILLS

SEARCH ID: 112	DIST/DIR: NON GC	ELEVATION:	MAP ID:
-----------------------	-------------------------	-------------------	----------------

NAME: COMMERCIAL ADDRESS: 926 ERSKINE PLAZA SOUTH BEND IN ST JOSEPH CONTACT:	REV: 1/1/09 ID1: 200408228 ID2: STATUS: UNKNOWN PHONE:
---	---

SITE INFORMATION

INCIDENT DATE/TIME: 8/26/2004 10:30:13 AM
REPORTED DATE/TIME: 8/26/2004 10:43:13 AM

SPILL TYPE: SPILL

REC WATER:	AREA AFFECTED: SOIL BEHIND GROCERY STORE
WATER SUPPLY AFFECTED:	PUBLIC INTAKE:
NUMBER OF FISH KILLED	MATERIAL: TRANSFORMER OIL
SPILL AMOUNT: 20	SPILLED UNITS: GALLONS
RECOVERED AMOUNT:	RECOVERED UNITS:
CONTAINED:	

SOURCE DESCRIPTION: COMMERCIAL

***Environmental FirstSearch
Site Detail Report***

Target Property: 533 S. CHAPIN ST
SOUTH BEND IN 46601

JOB: SBI050
ORIGINAL FILE CORRUPTED -REDO

SPILLS

SEARCH ID: 139	DIST/DIR: NON GC	ELEVATION:	MAP ID:
-----------------------	-------------------------	-------------------	----------------

NAME: INDUSTRIAL ADDRESS: 5550 WEST CLEVELAND RD SOUTH BEND IN ST JOSEPH CONTACT:	REV: 1/1/09 ID1: 200812087 ID2: STATUS: UNKNOWN PHONE:
--	---

SITE INFORMATION

INCIDENT DATE/TIME: 12/16/2008 12:32:22 PM
REPORTED DATE/TIME: 12/16/2008 2:23:22 PM

SPILL TYPE: SPILL

REC WATER: STORM DRAIN	AREA AFFECTED: STORM DRAIN
WATER SUPPLY AFFECTED:	PUBLIC INTAKE:
NUMBER OF FISH KILLED	MATERIAL: DIESEL
SPILL AMOUNT: 2	SPILLED UNITS: GALLONS
RECOVERED AMOUNT:	RECOVERED UNITS:
CONTAINED:	

SOURCE DESCRIPTION: INDUSTRIAL

Environmental FirstSearch

Site Detail Report

Target Property: 533 S. CHAPIN ST
SOUTH BEND IN 46601

JOB: SBI050
ORIGINAL FILE CORRUPTED -REDO

ERNS

SEARCH ID: 76 **DIST/DIR:** NON GC **ELEVATION:** **MAP ID:**

NAME: INTERSECTION OF WASHINGTON AND CAMDEN ADDRESS: WASHINGTON/CAMDEN SOUTH BEND IN ST. JOSEPH CONTACT: WILLIAM LUDWIG	REV: 12/31/05 ID1: NRC-773871 ID2: STATUS: RAILROAD PHONE: 8003310008
--	--

SITE INFORMATION

THIS INFORMATION WAS OBTAINED FROM THE NATIONAL RESPONSE CENTER

DATE RECEIVED:	9/26/2005 3:53:19 PM	DATE COMPLETE:
9/26/2005 3:58:36 PM		
CALL TAKER:	TMM0760	CALL TYPE: INC

RESPONSIBLE PARTY:	WILLIAM LUDWIG
PHONE 1:	8003310008 PRIMARY
PHONE 2:	
PHONE 3:	

RESPONSIBLE COMPANY:	AMTRAK POLICE DEPT.
ORGANIZATION TYPE:	PRIVATE ENTERPRISE

ADDRESS:	3001 W. MARKET ST. PHILADELPHIA PA 19104
-----------------	---

SOURCE:	TELEPHONE
----------------	-----------

INCIDENT INFORMATION

INCIDENT DESCRIPTION: CALLER STATED THERE WAS A RELEASE OF MATERIALS FROM AN AMTRAK TRAIN DUE TO MECHANICAL FAILURES. THE SPILL RESULTED IN THE PASSENGERS BEING EVACUATED BY THE SOUTH BEND, INDIANA FIRE DEPT.

INCIDENT TYPE:	RAILROAD	INCIDENT CAUSE:	EQUIPMENT FAILURE
INCIDENT DATE:	9/26/2005 3:17:00 PM	INCIDENT DATE DESC:	
OCCURRED			

DISTANCE FROM CITY:	DISTANCE UNITS:
DIRECTION FROM CITY:	LOCATION SECTION:
LOCATION TOWNSHIP:	LOCATION RANGE:

AIRCRAFT TYPE: AIRCRAFT ID: AIRCRAFT FUEL CAPACITY UNITS: AIRCRAFT FUEL ON BOARD UNITS: AIRCRAFT HANGER: ROAD MILE MARKER: TYPE OF FIXED OBJECT: GENERATING CAPACITY: NPDES: PIPELINE TYPE: PIPELINE ABOVE GROUND: ABOVE PIPELINE COVERED: U LOCATION SUBDIVISION: UNKNOWN TYPE VEHICLE INVOLVED: DEVICE OPERATIONAL: Y	AIRCRAFT MODEL: AIRCRAFT FUEL CAPACITY: AIRCRAFT FUEL ON BOARD: AIRCRAFT SPOT NUMBER: AIRCRAFT RUNWAY NUM: BUILDING ID: POWER GEN FACILITY: U TYPE OF FUEL: NPDES COMPLIANCE: U DOT REGULATED: U EXPOSED UNDERWATER: N GRADE CROSSING: N RAILROAD MILEPOST: UNKNOWN CROSSING DEVICE TYPE: BRAKE FAILURE: N
--	---

DOT CROSSING NUMBER:	BRAKE FAILURE: N
-----------------------------	-------------------------

- Continued on next page -

Environmental FirstSearch

Site Detail Report

Target Property: 533 S. CHAPIN ST
SOUTH BEND IN 46601

JOB: SBI050
ORIGINAL FILE CORRUPTED -REDO

ERNS

SEARCH ID: 76 **DIST/DIR:** NON GC **ELEVATION:** **MAP ID:**

NAME: INTERSECTION OF WASHINGTON AND CAMDEN ADDRESS: WASHINGTON/CAMDEN SOUTH BEND IN ST. JOSEPH CONTACT: WILLIAM LUDWIG	REV: 12/31/05 ID1: NRC-773871 ID2: STATUS: RAILROAD PHONE: 8003310008
--	--

TANK ABOVE GROUND: TANK REGULATED: TANK ID: CAPACITY OF TANK UNITS: ACTUAL AMOUNT UNITS: PLATFORM LETTER: LOCATION BLOCK ID:	ABOVE U	TRANSPORTABLE CONTAINER: U TANK REGULATED BY: CAPACITY OF TANK: ACTUAL AMOUNT: PLATFORM RIG NAME: LOCATION AREA ID:
---	------------	--

DESCRIPTION OF TANK:

OCSG NUMBER: STATE LEASE NUMBER: BERTH SLIP NUMBER: INITIAL CONT RELEASE NUM: ALLISION: STRUCTURE NAME: AIRBAG DEPLOYED: SERVICE DISRUPT TIME: TRANSIT BUS FLAG: CR END DATE:	N	OCCSP NUMBER: PIER DOCK NUMBER: CONTIN RELEASE TYPE: CONT RELEASE PERMIT: TYPE OF STRUCTURE: STRUCT OPERATIONAL: DATE NORMAL SERVICE: SERVICE DISRUPT UNITS: CR BEGIN DATE: CR CHANGE DATE:	U
--	---	--	---

FIRE INVOLVED: ANY EVACUATIONS: WHO EVACUATED: ANY INJURIES: NUMBER HOSPITALIZED: NUMBER FATALITIES: DAMAGE AMOUNT: AIR CORRIDOR DESC: WATERWAY CLOSED: WATERWAY CLOSURE TIME: ROAD DESC: CLOSURE DIRECTION:	N Y PRIVATE CITIZENS N N N	FIRE EXTINGUISHED: NUMBER EVACUATED: NUMBER INJURED: ANY FATALITIES: ANY DAMAGES: AIR CORRIDOR CLOSED: AIR CLOSURE TIME: WATERWAY DESC: ROAD CLOSED: ROAD CLOSURE TIME: MAJOR ARTERY:	U N N N N N N
---	---	--	---

TRACK CLOSED: TRACK CLOSURE TIME: MEDIUM DESC: BALLAST	N RAIL REPORT (N/A)	TRACK DESC: MEDIA INTEREST: NONE ADDTL MEDIUM INFO:	
--	----------------------------	---	--

BODY OF WATER: NEAREST RIVER MILE MARK: EST DUR OF RELEASE: TRACK CLOSE DIR: ST AGENCY RPT NUM: WEATHER CONDITIONS: WIND SPEED: WATER SUPPLY CONTAM: SHEEN COLOR: SHEEN ODOR DESCRIPTION: CURRENT SPEED: WATER TEMPERATURE:	U	TRIBUTARY OF: RELEASE SECURED: RELEASE RATE: ST AGENCY ON SCENE: OTHER AGENCY NOTIFIED: AIR TEMPERATURE: WIND DIRECTION: SHEEN SIZE: DIR OF SHEEN TRAVEL: WAVE CONDITION: CURRENT DIRECTION:	U
--	---	---	---

DESC OF REMEDIAL ACTION: INVESTIGATION UNDERWAY

- Continued on next page -

Environmental FirstSearch
Site Detail Report

Target Property: 533 S. CHAPIN ST
SOUTH BEND IN 46601

JOB: SBI050
ORIGINAL FILE CORRUPTED -REDO

ERNS

SEARCH ID: 76 **DIST/DIR:** NON GC **ELEVATION:** **MAP ID:**

NAME: INTERSECTION OF WASHINGTON AND CAMDEN ADDRESS: WASHINGTON/CAMDEN SOUTH BEND IN ST. JOSEPH CONTACT: WILLIAM LUDWIG	REV: 12/31/05 ID1: NRC-773871 ID2: STATUS: RAILROAD PHONE: 8003310008
--	--

EMPL FATALITY:		PASS FATALITY:
COMMUNITY IMPACT:	N	WIND SPEED UNITS:
EMPLOYEE INJURIES:		PASSENGER INJURIES:
OCCUPANT FATALITY:		CURRENT SPEED UNITS:
ROAD CLOSURE UNITS:		TRACK CLOSURE UNITS:
SHEEN SIZE UNITS:		STATE AGENCY NOTIFIED: NONE
FED AGENCY NOTIFIED:	NONE	NEAREST RIVER MILE MARK:
SHEEN SIZE LENGTH:		SHEEN SIZE LENGTH UNITS:
SHEEN SIZE WIDTH:		SHEEN SIZE WIDTH UNITS:
OFFSHORE:	N	DURATION UNIT:
RELEASE RATE UNIT:		RELEASE RATE RATE:

ADDITIONAL INFO: NONE

MATERIAL INFORMATION

CHRIS CODE:	ODS	CASE NUMBER:	000000-00-0
UN NUMBER:		REACHED WATER:	NO
NAME OF MATERIAL:	OIL: DIESEL		
AMOUNT OF MATERIAL:	0 UNKNOWN AMOUNT		
AMOUNT IN WATER:			

OTHER MATERIAL INFORMATION

MOBILE DETAILS INFORMATION

TRAIN INFORMATION

TRAIN NAME/NUMBER:	49	RAILROAD NAME:	AMTRAK
TRAIN TYPE:	PASSENGER	TRACK SPEED:	
TRAIN SPEED:		TRAIN DIRECTION:	
NUMBER OF LOCOMOTIVES:	1	NUMBER OF CARS:	
NUMBER DERAILED:		NON COMPLIANCE WITH HAZMAT:	N

VESSEL INFORMATION

Environmental FirstSearch
Site Detail Report

Target Property: 533 S. CHAPIN ST
SOUTH BEND IN 46601

JOB: SBI050
ORIGINAL FILE CORRUPTED -REDO

SPILLS

SEARCH ID: 104	DIST/DIR: NON GC	ELEVATION:	MAP ID:
-----------------------	-------------------------	-------------------	----------------

NAME: COMMERCIAL ADDRESS: SO PRAIRIE SOUTH BEND IN ST JOSEPH CONTACT:	REV: 1/1/09 ID1: 200808256 ID2: STATUS: UNKNOWN PHONE:
--	---

SITE INFORMATION

INCIDENT DATE/TIME: 8/13/2008
REPORTED DATE/TIME: 8/20/2008

SPILL TYPE: OTHER

REC WATER: NONE	AREA AFFECTED: INDOORS WAREHOUSE
WATER SUPPLY AFFECTED:	PUBLIC INTAKE:
NUMBER OF FISH KILLED	MATERIAL: RADIUM
SPILL AMOUNT:	SPILLED UNITS:
RECOVERED AMOUNT:	RECOVERED UNITS:
CONTAINED:	

SOURCE DESCRIPTION: COMMERCIAL

INCIDENT DATE/TIME: 8/13/2008
REPORTED DATE/TIME: 8/20/2008

SPILL TYPE: OTHER

REC WATER: NONE	AREA AFFECTED: INDOORS WAREHOUSE
WATER SUPPLY AFFECTED:	PUBLIC INTAKE:
NUMBER OF FISH KILLED	MATERIAL: THORIUM
SPILL AMOUNT:	SPILLED UNITS:
RECOVERED AMOUNT:	RECOVERED UNITS:
CONTAINED:	

SOURCE DESCRIPTION: COMMERCIAL

***Environmental FirstSearch
Site Detail Report***

Target Property: 533 S. CHAPIN ST
SOUTH BEND IN 46601

JOB: SBI050
ORIGINAL FILE CORRUPTED -REDO

SPILLS

SEARCH ID: 161	DIST/DIR: NON GC	ELEVATION:	MAP ID:
-----------------------	-------------------------	-------------------	----------------

NAME: OTHER ADDRESS: US 31/33 BYPASS-I80/90 TOLL SOUTH BEND IN 46601	REV: 1/1/09 ID1: 199302013 ID2: STATUS: CONTAINED PHONE:
CONTACT:	

SITE INFORMATION

INCIDENT DATE/TIME:	2/1/1993	
REPORTED DATE/TIME:	2/1/1993	
SPILL TYPE:	SPILL	
REC WATER:	NONE	AREA AFFECTED: 50 SQ FT
WATER SUPPLY AFFECTED:		PUBLIC INTAKE:
NUMBER OF FISH KILLED	0	MATERIAL: HEATING FUEL
SPILL AMOUNT:	50	SPILLED UNITS: GALLONS
RECOVERED AMOUNT:	50	RECOVERED UNITS: GALLONS
CONTAINED:	YES	
SOURCE DESCRIPTION:	OTHER	

***Environmental FirstSearch
Site Detail Report***

Target Property: 533 S. CHAPIN ST
SOUTH BEND IN 46601

JOB: SBI050
ORIGINAL FILE CORRUPTED -REDO

SPILLS

SEARCH ID: 159	DIST/DIR: NON GC	ELEVATION:	MAP ID:
-----------------------	-------------------------	-------------------	----------------

NAME: OTHER ADDRESS: 1619 E JEFFERSON SOUTH BEND IN ST JOSEPH CONTACT:	REV: 1/1/09 ID1: 200405011 ID2: STATUS: UNKNOWN PHONE:
---	---

SITE INFORMATION

INCIDENT DATE/TIME: 5/1/2004 3:37:00 PM
REPORTED DATE/TIME: 5/1/2004 3:37:00 PM

SPILL TYPE: OTHER

REC WATER: WATER SUPPLY AFFECTED: NUMBER OF FISH KILLED SPILL AMOUNT: RECOVERED AMOUNT: CONTAINED:	AREA AFFECTED: PUBLIC INTAKE: MATERIAL: MERCURY SPILLED UNITS: RECOVERED UNITS:
---	--

SOURCE DESCRIPTION: OTHER

***Environmental FirstSearch
Site Detail Report***

Target Property: 533 S. CHAPIN ST
SOUTH BEND IN 46601

JOB: SBI050
ORIGINAL FILE CORRUPTED -REDO

SPILLS

SEARCH ID: 158	DIST/DIR: NON GC	ELEVATION:	MAP ID:
-----------------------	-------------------------	-------------------	----------------

NAME: OTHER ADDRESS: POWER PLANT SOUTH BEND IN 46556 CONTACT:	REV: 1/1/09 ID1: 199111005 ID2: STATUS: CONTAINED PHONE:
---	---

SITE INFORMATION

INCIDENT DATE/TIME: 11/2/1991
REPORTED DATE/TIME: 11/2/1991

SPILL TYPE: SPILL

REC WATER: NONE	AREA AFFECTED: 800 FT SQ
WATER SUPPLY AFFECTED:	PUBLIC INTAKE:
NUMBER OF FISH KILLED 0	MATERIAL: DIESEL
SPILL AMOUNT: 200	SPILLED UNITS: GALLONS
RECOVERED AMOUNT: 50	RECOVERED UNITS: GALLONS
CONTAINED: YES	

SOURCE DESCRIPTION: OTHER

***Environmental FirstSearch
Site Detail Report***

Target Property: 533 S. CHAPIN ST
SOUTH BEND IN 46601

JOB: SBI050
ORIGINAL FILE CORRUPTED -REDO

SPILLS

SEARCH ID: 157	DIST/DIR: NON GC	ELEVATION:	MAP ID:
-----------------------	-------------------------	-------------------	----------------

NAME: OTHER ADDRESS: SAGE ROAD, GEYER DITCH LIFT STATION SOUTH BEND IN ST JOSEPH CONTACT:	REV: 1/1/09 ID1: 200109120 ID2: STATUS: CONTAINED PHONE:
--	---

SITE INFORMATION

INCIDENT DATE/TIME: 9/18/2001 3:00:00 PM
REPORTED DATE/TIME: 9/18/2001 5:46:00 PM

SPILL TYPE: SPILL

REC WATER:	NONE-TO SOIL	AREA AFFECTED:	
WATER SUPPLY AFFECTED:		PUBLIC INTAKE:	NA
NUMBER OF FISH KILLED		MATERIAL:	SEWAGE
SPILL AMOUNT:	135000	SPILLED UNITS:	GALLONS
RECOVERED AMOUNT:	0	RECOVERED UNITS:	GALLONS
CONTAINED:	YES		

SOURCE DESCRIPTION: OTHER

***Environmental FirstSearch
Site Detail Report***

Target Property: 533 S. CHAPIN ST
SOUTH BEND IN 46601

JOB: SBI050
ORIGINAL FILE CORRUPTED -REDO

SPILLS

SEARCH ID: 144	DIST/DIR: NON GC	ELEVATION:	MAP ID:
-----------------------	-------------------------	-------------------	----------------

NAME: LEAKING UNDERGROUND TANK
ADDRESS: S BEND WASTE WATER TREAT
SOUTH BEND IN 46625

REV: 1/1/09
ID1: 199001508
ID2:
STATUS: CONTAINED
PHONE:

CONTACT:

SITE INFORMATION

INCIDENT DATE/TIME:
REPORTED DATE/TIME: 1/5/1990

SPILL TYPE: SPILL

REC WATER: NONE	AREA AFFECTED: UNDETERMINED
WATER SUPPLY AFFECTED:	PUBLIC INTAKE:
NUMBER OF FISH KILLED: 0	MATERIAL: GASOLINE
SPILL AMOUNT: 0	SPILLED UNITS: UNKNOWN
RECOVERED AMOUNT: 0	RECOVERED UNITS: UNKNOWN
CONTAINED: YES	

SOURCE DESCRIPTION: LEAKING UNDERGROUND TANK

***Environmental FirstSearch
Site Detail Report***

Target Property: 533 S. CHAPIN ST
SOUTH BEND IN 46601

JOB: SBI050
ORIGINAL FILE CORRUPTED -REDO

SPILLS

SEARCH ID: 143	DIST/DIR: NON GC	ELEVATION:	MAP ID:
-----------------------	-------------------------	-------------------	----------------

NAME: INDUSTRIAL ADDRESS: RAIL SPURS, WASTE TRTMNT SOUTH BEND IN 466 CONTACT:	REV: 1/1/09 ID1: 199705068 ID2: STATUS: NOT CONTAINED PHONE:
---	---

SITE INFORMATION

INCIDENT DATE/TIME: 5/12/1997 2:41:00 PM
REPORTED DATE/TIME: 5/12/1997 2:41:00 PM

SPILL TYPE: SPILL

REC WATER: UND - GRNDWATER STORAGE	AREA AFFECTED: WASTE OIL
WATER SUPPLY AFFECTED:	PUBLIC INTAKE:
NUMBER OF FISH KILLED 0	MATERIAL: PETROLEUM
SPILL AMOUNT:	SPILLED UNITS: UNKNOWN
RECOVERED AMOUNT:	RECOVERED UNITS: UNKNOWN
CONTAINED: NO	

SOURCE DESCRIPTION: INDUSTRIAL

***Environmental FirstSearch
Site Detail Report***

Target Property: 533 S. CHAPIN ST
SOUTH BEND IN 46601

JOB: SBI050
ORIGINAL FILE CORRUPTED -REDO

SPILLS

SEARCH ID: 142	DIST/DIR: NON GC	ELEVATION:	MAP ID:
-----------------------	-------------------------	-------------------	----------------

NAME: INDUSTRIAL ADDRESS: EAST KERN SEVERAL HUNDRED FEET OF M ROAD SOUTH BEND IN CONTACT:	REV: 1/1/09 ID1: 200002005 ID2: STATUS: UNKNOWN PHONE:
---	---

SITE INFORMATION

INCIDENT DATE/TIME: 2/1/2000 9:35:58 AM
REPORTED DATE/TIME: 2/1/2000 9:35:58 AM

SPILL TYPE: OTHER

REC WATER: WATER SUPPLY AFFECTED: NUMBER OF FISH KILLED SAND SPILL AMOUNT: RECOVERED AMOUNT: CONTAINED:	AREA AFFECTED: PUBLIC INTAKE: MATERIAL: POSSIBLY CONTAMINATED FOUNDRY SPILLED UNITS: RECOVERED UNITS:
---	--

SOURCE DESCRIPTION: INDUSTRIAL

***Environmental FirstSearch
Site Detail Report***

Target Property: 533 S. CHAPIN ST
SOUTH BEND IN 46601

JOB: SBI050
ORIGINAL FILE CORRUPTED -REDO

SPILLS

SEARCH ID: 160	DIST/DIR: NON GC	ELEVATION:	MAP ID:
-----------------------	-------------------------	-------------------	----------------

NAME: OTHER ADDRESS: NE OF CRIPE ON RD SOUTH BEND IN ST JOSEPH CONTACT:	REV: 1/1/09 ID1: 200412097 ID2: STATUS: UNKNOWN PHONE:
--	---

SITE INFORMATION

INCIDENT DATE/TIME: 12/14/2004 1:00:00 PM
REPORTED DATE/TIME: 12/14/2004 1:20:00 PM

SPILL TYPE: SPILL

REC WATER:	STORM DRAINS	AREA AFFECTED:	PAVEMENT
WATER SUPPLY AFFECTED:		PUBLIC INTAKE:	
NUMBER OF FISH KILLED		MATERIAL:	JET FUEL
SPILL AMOUNT:	135	SPILLED UNITS:	GALLONS
RECOVERED AMOUNT:		RECOVERED UNITS:	
CONTAINED:			

SOURCE DESCRIPTION: OTHER

***Environmental FirstSearch
Site Detail Report***

Target Property: 533 S. CHAPIN ST
SOUTH BEND IN 46601

JOB: SBI050
ORIGINAL FILE CORRUPTED -REDO

SPILLS

SEARCH ID: 140	DIST/DIR: NON GC	ELEVATION:	MAP ID:
-----------------------	-------------------------	-------------------	----------------

NAME: INDUSTRIAL ADDRESS: ABOVE GROUND STOR TANK SOUTH BEND IN 46614 CONTACT:	REV: 1/1/09 ID1: 199201035 ID2: STATUS: CONTAINED PHONE:
---	---

SITE INFORMATION

INCIDENT DATE/TIME: 1/5/1992
REPORTED DATE/TIME: 1/7/1992

SPILL TYPE: SPILL

REC WATER: SEWER	AREA AFFECTED: 800 FT SQ
WATER SUPPLY AFFECTED:	PUBLIC INTAKE:
NUMBER OF FISH KILLED 0	MATERIAL: DIESEL FUEL
SPILL AMOUNT: 67	SPILLED UNITS: GALLONS
RECOVERED AMOUNT: 65	RECOVERED UNITS: GALLONS
CONTAINED: YES	

SOURCE DESCRIPTION: INDUSTRIAL

***Environmental FirstSearch
Site Detail Report***

Target Property: 533 S. CHAPIN ST
SOUTH BEND IN 46601

JOB: SBI050
ORIGINAL FILE CORRUPTED -REDO

SPILLS

SEARCH ID: 128	DIST/DIR: NON GC	ELEVATION:	MAP ID:
-----------------------	-------------------------	-------------------	----------------

NAME: INDIVIDUAL ADDRESS: UNKNOWN SOUTH BEND IN CONTACT:	REV: 1/1/09 ID1: 200003037 ID2: STATUS: UNKNOWN PHONE:
--	---

SITE INFORMATION

INCIDENT DATE/TIME: 3/6/2000 9:04:07 AM
REPORTED DATE/TIME: 3/6/2000 9:04:07 AM

SPILL TYPE: OTHER

REC WATER: WATER SUPPLY AFFECTED: NUMBER OF FISH KILLED SPILL AMOUNT: RECOVERED AMOUNT: CONTAINED:	AREA AFFECTED: PUBLIC INTAKE: MATERIAL: MERCURY SPILLED UNITS: RECOVERED UNITS:
---	--

SOURCE DESCRIPTION: INDIVIDUAL

***Environmental FirstSearch
Site Detail Report***

Target Property: 533 S. CHAPIN ST
SOUTH BEND IN 46601

JOB: SBI050
ORIGINAL FILE CORRUPTED -REDO

SPILLS

SEARCH ID: 138	DIST/DIR: NON GC	ELEVATION:	MAP ID:
-----------------------	-------------------------	-------------------	----------------

NAME: INDUSTRIAL ADDRESS: DUMONT STATION SOUTH BEND IN	REV: 1/1/09 ID1: 199012103 ID2: STATUS: CONTAINED PHONE:
CONTACT:	

SITE INFORMATION

INCIDENT DATE/TIME: 12/24/1990
REPORTED DATE/TIME: 12/26/1990

SPILL TYPE: SPILL

REC WATER: NONE	AREA AFFECTED: 400 SQ FT
WATER SUPPLY AFFECTED:	PUBLIC INTAKE:
NUMBER OF FISH KILLED 0	MATERIAL: TRANSFORMER OIL
SPILL AMOUNT: 20000	SPILLED UNITS: GALLONS
RECOVERED AMOUNT: 20000	RECOVERED UNITS: UNKNOWN
CONTAINED: YES	

SOURCE DESCRIPTION: INDUSTRIAL

***Environmental FirstSearch
Site Detail Report***

Target Property: 533 S. CHAPIN ST
SOUTH BEND IN 46601

JOB: SBI050
ORIGINAL FILE CORRUPTED -REDO

SPILLS

SEARCH ID: 137	DIST/DIR: NON GC	ELEVATION:	MAP ID:
-----------------------	-------------------------	-------------------	----------------

NAME: INDUSTRIAL
ADDRESS: TANK FARM CONTAINMENT AREA-TAN
SOUTH BEND IN 46625

REV: 1/1/09
ID1: 199002150
ID2:
STATUS: CONTAINED
PHONE:

CONTACT:

SITE INFORMATION

INCIDENT DATE/TIME: 2/26/1990
REPORTED DATE/TIME: 2/26/1990

SPILL TYPE: SPILL

REC WATER: NONE
WATER SUPPLY AFFECTED:
NUMBER OF FISH KILLED 0
SPILL AMOUNT: 500
RECOVERED AMOUNT: 500
CONTAINED: YES

AREA AFFECTED: 2250 SQ FT
PUBLIC INTAKE:
MATERIAL: ELAMIBLE LIQ BLEND F002
SPILLED UNITS: GALLONS
RECOVERED UNITS: UNKNOWN

SOURCE DESCRIPTION: INDUSTRIAL

***Environmental FirstSearch
Site Detail Report***

Target Property: 533 S. CHAPIN ST
SOUTH BEND IN 46601

JOB: SBI050
ORIGINAL FILE CORRUPTED -REDO

SPILLS

SEARCH ID: 136	DIST/DIR: NON GC	ELEVATION:	MAP ID:
-----------------------	-------------------------	-------------------	----------------

NAME: INDUSTRIAL ADDRESS: UNKNOWN SOUTH BEND IN	REV: 1/1/09 ID1: 200112132 ID2: STATUS: UNKNOWN PHONE:
CONTACT:	

SITE INFORMATION

INCIDENT DATE/TIME: 12/17/2001
REPORTED DATE/TIME: 12/17/2001 12:25:00 PM

SPILL TYPE: OTHER

REC WATER: WATER SUPPLY AFFECTED: NUMBER OF FISH KILLED SPILL AMOUNT: RECOVERED AMOUNT: CONTAINED:	AREA AFFECTED: PUBLIC INTAKE: MATERIAL: UNKNOWN SPILLED UNITS: RECOVERED UNITS:
---	--

SOURCE DESCRIPTION: INDUSTRIAL

***Environmental FirstSearch
Site Detail Report***

Target Property: 533 S. CHAPIN ST
SOUTH BEND IN 46601

JOB: SBI050
ORIGINAL FILE CORRUPTED -REDO

SPILLS

SEARCH ID: 135	DIST/DIR: NON GC	ELEVATION:	MAP ID:
-----------------------	-------------------------	-------------------	----------------

NAME: INDUSTRIAL ADDRESS: RIVERSIDE DR SOUTH BEND IN ST JOSEPH CONTACT:	REV: 1/1/09 ID1: 200406206 ID2: STATUS: UNKNOWN PHONE:
--	---

SITE INFORMATION

INCIDENT DATE/TIME: 6/24/2004 8:15:19 AM
REPORTED DATE/TIME: 6/24/2004 9:51:19 AM

SPILL TYPE: SPILL

REC WATER: WATER SUPPLY AFFECTED: NUMBER OF FISH KILLED SPILL AMOUNT: 100 RECOVERED AMOUNT: CONTAINED:	AREA AFFECTED: PUBLIC INTAKE: MATERIAL: OIL SPILLED UNITS: GALLONS RECOVERED UNITS:
---	--

SOURCE DESCRIPTION: INDUSTRIAL

***Environmental FirstSearch
Site Detail Report***

Target Property: 533 S. CHAPIN ST
SOUTH BEND IN 46601

JOB: SBI050
ORIGINAL FILE CORRUPTED -REDO

SPILLS

SEARCH ID: 134	DIST/DIR: NON GC	ELEVATION:	MAP ID:
-----------------------	-------------------------	-------------------	----------------

NAME: INDUSTRIAL ADDRESS: BEHIND NE RESIDENCE IN CUL-DE-SAC ON SOUTH BEND IN ST JOSEPH CONTACT:	REV: 1/1/09 ID1: 200408246 ID2: STATUS: UNKNOWN PHONE:
--	---

SITE INFORMATION

INCIDENT DATE/TIME: 7/1/2004 10:26:39 AM
REPORTED DATE/TIME: 8/2/2004 1:00:00 PM

SPILL TYPE: SPILL

REC WATER: NONE	AREA AFFECTED: LOCAL SOILS
WATER SUPPLY AFFECTED:	PUBLIC INTAKE:
NUMBER OF FISH KILLED	MATERIAL: TRANSFORMER OIL
SPILL AMOUNT: 30	SPILLED UNITS: GALLONS
RECOVERED AMOUNT:	RECOVERED UNITS:
CONTAINED:	

SOURCE DESCRIPTION: INDUSTRIAL

***Environmental FirstSearch
Site Detail Report***

Target Property: 533 S. CHAPIN ST
SOUTH BEND IN 46601

JOB: SBI050
ORIGINAL FILE CORRUPTED -REDO

SPILLS

SEARCH ID: 133	DIST/DIR: NON GC	ELEVATION:	MAP ID:
-----------------------	-------------------------	-------------------	----------------

NAME: INDUSTRIAL ADDRESS: 1625 LINCOLN WAY E SOUTH BEND IN ST JOSEPH CONTACT:	REV: 1/1/09 ID1: 200709050 ID2: STATUS: UNKNOWN PHONE:
--	---

SITE INFORMATION

INCIDENT DATE/TIME: 9/7/2007 8:00:00 AM
REPORTED DATE/TIME: 9/7/2007 10:00:00 AM

SPILL TYPE: SPILL

REC WATER: NONE	AREA AFFECTED: DRIVEWAY SOILS
WATER SUPPLY AFFECTED:	PUBLIC INTAKE:
NUMBER OF FISH KILLED	MATERIAL: OIL, HYDRAULIC
SPILL AMOUNT: 10	SPILLED UNITS: GALLONS
RECOVERED AMOUNT:	RECOVERED UNITS:
CONTAINED:	

SOURCE DESCRIPTION: INDUSTRIAL

***Environmental FirstSearch
Site Detail Report***

Target Property: 533 S. CHAPIN ST
SOUTH BEND IN 46601

JOB: SBI050
ORIGINAL FILE CORRUPTED -REDO

SPILLS

SEARCH ID: 132	DIST/DIR: NON GC	ELEVATION:	MAP ID:
-----------------------	-------------------------	-------------------	----------------

NAME: INDUSTRIAL ADDRESS: W US 20 OF BYP SOUTH BEND IN ST JOSEPH CONTACT:	REV: 1/1/09 ID1: 200805253 ID2: STATUS: UNKNOWN PHONE:
--	---

SITE INFORMATION

INCIDENT DATE/TIME: 5/29/2008 10:15:00 AM
REPORTED DATE/TIME: 5/29/2008 10:30:00 AM

SPILL TYPE: SPILL

REC WATER: NONE	AREA AFFECTED: PAVEMENT
WATER SUPPLY AFFECTED:	PUBLIC INTAKE:
NUMBER OF FISH KILLED	MATERIAL: OIL, HYDRAULIC
SPILL AMOUNT: 15	SPILLED UNITS: GALLONS
RECOVERED AMOUNT:	RECOVERED UNITS:
CONTAINED:	

SOURCE DESCRIPTION: INDUSTRIAL

***Environmental FirstSearch
Site Detail Report***

Target Property: 533 S. CHAPIN ST
SOUTH BEND IN 46601

JOB: SBI050
ORIGINAL FILE CORRUPTED -REDO

SPILLS

SEARCH ID: 131	DIST/DIR: NON GC	ELEVATION:	MAP ID:
-----------------------	-------------------------	-------------------	----------------

NAME: INDUSTRIAL ADDRESS: LAINCOLNWAY E and BOWMAN CREEK SOUTH BEND IN ST JOSEPH CONTACT:	REV: 1/1/09 ID1: 200803206 ID2: STATUS: UNKNOWN PHONE:
--	---

SITE INFORMATION

INCIDENT DATE/TIME: 3/20/2008 10:41:59 AM
REPORTED DATE/TIME: 3/20/2008 9:25:59 PM

SPILL TYPE: SPILL

REC WATER:	BOWMAN CREEK	AREA AFFECTED:	AREA SOILS
WATER SUPPLY AFFECTED:		PUBLIC INTAKE:	
NUMBER OF FISH KILLED		MATERIAL:	COAL TAR RESIDUE, POSSIBLY
SPILL AMOUNT:		SPILLED UNITS:	
RECOVERED AMOUNT:		RECOVERED UNITS:	
CONTAINED:			

SOURCE DESCRIPTION: INDUSTRIAL

***Environmental FirstSearch
Site Detail Report***

Target Property: 533 S. CHAPIN ST
SOUTH BEND IN 46601

JOB: SBI050
ORIGINAL FILE CORRUPTED -REDO

SPILLS

SEARCH ID: 130	DIST/DIR: NON GC	ELEVATION:	MAP ID:
-----------------------	-------------------------	-------------------	----------------

NAME: INDUSTRIAL
ADDRESS: 6001 W BROADWAY
SOUTH BEND IN 46601

REV: 1/1/09
ID1: 199403118
ID2:
STATUS: NOT CONTAINED
PHONE:

CONTACT:

SITE INFORMATION

INCIDENT DATE/TIME: 3/14/1994
REPORTED DATE/TIME: 3/14/1994

SPILL TYPE: SPILL

REC WATER: NONE
WATER SUPPLY AFFECTED:
NUMBER OF FISH KILLED 0
SPILL AMOUNT: 0
RECOVERED AMOUNT: 0
CONTAINED: NO

AREA AFFECTED: UNDETERMINED
PUBLIC INTAKE:
MATERIAL: SOLVENTS and FUELS
SPILLED UNITS: UNKNOWN
RECOVERED UNITS: UNKNOWN

SOURCE DESCRIPTION: INDUSTRIAL

***Environmental FirstSearch
Site Detail Report***

Target Property: 533 S. CHAPIN ST
SOUTH BEND IN 46601

JOB: SBI050
ORIGINAL FILE CORRUPTED -REDO

SPILLS

SEARCH ID: 129	DIST/DIR: NON GC	ELEVATION:	MAP ID:
-----------------------	-------------------------	-------------------	----------------

NAME: INDUSTRIAL ADDRESS: UNKNOWN SOUTH BEND IN	REV: 1/1/09 ID1: 200011046 ID2: STATUS: UNKNOWN PHONE:
CONTACT:	

SITE INFORMATION

INCIDENT DATE/TIME: 11/7/2000 10:49:25 AM
REPORTED DATE/TIME: 11/7/2000 10:49:25 AM

SPILL TYPE: SPILL

REC WATER:	AREA AFFECTED: POND
WATER SUPPLY AFFECTED:	PUBLIC INTAKE:
NUMBER OF FISH KILLED	MATERIAL: UNKNOWN PINK MATERIAL
SPILL AMOUNT: 1	SPILLED UNITS: GALLONS
RECOVERED AMOUNT:	RECOVERED UNITS:
CONTAINED:	

SOURCE DESCRIPTION: INDUSTRIAL

***Environmental FirstSearch
Site Detail Report***

Target Property: 533 S. CHAPIN ST
SOUTH BEND IN 46601

JOB: SBI050
ORIGINAL FILE CORRUPTED -REDO

SPILLS

SEARCH ID: 141	DIST/DIR: NON GC	ELEVATION:	MAP ID:
-----------------------	-------------------------	-------------------	----------------

NAME: INDUSTRIAL ADDRESS: IN TRUCK AT GATE9-PLANT SOUTH BEND IN 466	REV: 1/1/09 ID1: 199403159 ID2: STATUS: CONTAINED PHONE:
CONTACT:	

SITE INFORMATION

INCIDENT DATE/TIME:	3/17/1994		
REPORTED DATE/TIME:	3/17/1994		
SPILL TYPE:	HAZARDOUS		
REC WATER:	NONE	AREA AFFECTED:	320 SQ FT
WATER SUPPLY AFFECTED:		PUBLIC INTAKE:	
NUMBER OF FISH KILLED	0	MATERIAL:	WATER
SPILL AMOUNT:	0	SPILLED UNITS:	GALLONS
RECOVERED AMOUNT:	0	RECOVERED UNITS:	GALLONS
CONTAINED:	YES		
SOURCE DESCRIPTION:	INDUSTRIAL		

Environmental FirstSearch

Site Detail Report

Target Property: 533 S. CHAPIN ST
SOUTH BEND IN 46601

JOB: SBI050
ORIGINAL FILE CORRUPTED -REDO

RCRAGN

SEARCH ID: 66	DIST/DIR: NON GC	ELEVATION:	MAP ID:
----------------------	-------------------------	-------------------	----------------

NAME: MICHIGAN andMAIN RR VIADUCTS AT BRONSON ST ADDRESS: MICHIGHIGAN and BRONSON ST SOUTH BEND IN 46601 CONTACT: ROBERT A NICHOLS	REV: 5/13/09 ID1: INR000119495 ID2: STATUS: VGN PHONE: 5742355932
--	--

CONTACT INFORMATION:

ROBERT A NICHOLS
5742355932
RNICHOLS.SOUTHBENDIN.GOV

UNIVERSE INFORMATION:

GOVERNMENT PERFORMANCE AND RESULTS ACT (GPRA)

GPRA CA BASELINE UNIVERSE: NO
GPRA CA 2008: NO

SUBJECT TO CORRECTIVE ACTION (SUBJCA)

SUBJCA: NO
SUBJCA TSD 3004: NO
SUBJCA NON TSD: NO
SUBJCA TSD DISCRETION: NO

PERMIT WORKLOAD: ----
CLOSURE WORKLOAD: ----
POST CLOSURE WORKLOAD: ----

PERMITTING /CLOSURE/POST-CLOSURE PROGRESS: ----
CORRECTIVE ACTION WORKLOAD: NO
GENERATOR STATUS: CEG
TRANSPORTER: NO
UNIVERSAL WASTE: NO
RECYCLER: NO
USED OIL: NO
IMPORTER: NO
MIXED WASTE GENERATOR: NO
ONSITE BURNER EXEMPT: NO
FURNACE EXEMPTION: NO
UNDERGROUND INJECTION: NO

NAIC 1: Highway, Street, and Bridge Construction
NAIC 2: Painting and Wall Covering Contractors
NAIC 3:
NAIC 4:

***Environmental FirstSearch
Site Detail Report***

Target Property: 533 S. CHAPIN ST
SOUTH BEND IN 46601

JOB: SBI050
ORIGINAL FILE CORRUPTED -REDO

ERNS

SEARCH ID: 77	DIST/DIR: NON GC	ELEVATION:	MAP ID:
----------------------	-------------------------	-------------------	----------------

NAME: LIQUID TRANSPORTERS INC
ADDRESS: HWY 80
SOUTH BEND IN

REV: 9/29/90 0:
ID1: 181809
ID2:
STATUS: HIGHWAY RELATED
PHONE:

CONTACT:

SPILL INFORMATION

DATE OF SPILL: 9/29/90 **TIME OF SPILL:** 0500

PRODUCT RELEASED (1): POTASSIUM ARSENATE
QUANTITY (1): 0
UNITS (1): UNK

PRODUCT RELEASED (2):
QUANTITY (2):
UNITS (2):

PRODUCT RELEASED (3):
QUANTITY (3):
UNITS (3):

MEDIUM/MEDIA AFFECTED

AIR: NO	GROUNDWATER: NO	
LAND: YES	FIXED FACILITY: NO	
WATER: NO	OTHER: NO	
WATERBODY AFFECTED BY RELEASE: ROADWAY		

CAUSE OF RELEASE

DUMPING: NO	EQUIPMENT FAILURE: NO	
NATURAL PHENOMENON: NO	OPERATOR ERROR: NO	
OTHER CAUSE: NO	TRANSP. ACCIDENT: NO	
UNKNOWN: NO		

ACTIONS TAKEN: HAZMAT TEAM ONSCENE. CLEANUP TEAM IS ENROUTE.
RELEASE DETECTION: TRACTOR TRAILER / ROLLED OVER DUE TO UNKNOWN CAUSE
MISC. NOTES: NONE

DISCHARGER INFORMATION

DISCHARGER ID: 181809	DUN and BRADSTREET :
TYPE OF DISCHARGER: PRIVATE ENTERPRISE	
NAME OF DISCHARGER: LIQUID TRANSPORTERS INC	
ADDRESS: PO BOX 36247	
LOUISVILLE KY 40233	

***Environmental FirstSearch
Site Detail Report***

Target Property: 533 S. CHAPIN ST
SOUTH BEND IN 46601

JOB: SBI050
ORIGINAL FILE CORRUPTED -REDO

SPILLS

SEARCH ID: 165	DIST/DIR: NON GC	ELEVATION:	MAP ID:
-----------------------	-------------------------	-------------------	----------------

NAME: SEMI-PUBLIC WWTP ADDRESS: MM 66 TOLL RD VALPARIASO IN SAINT JOSEPH CONTACT:	REV: 1/1/09 ID1: 200506176 ID2: STATUS: UNKNOWN PHONE:
--	---

SITE INFORMATION

INCIDENT DATE/TIME: 6/17/2005 5:00:03 PM
REPORTED DATE/TIME: 6/20/2005 12:00:00 PM

SPILL TYPE: SPILL

REC WATER: SALT CREEK	AREA AFFECTED: UNNAMED TRIBUTARY TO SALT CK
WATER SUPPLY AFFECTED:	PUBLIC INTAKE:
NUMBER OF FISH KILLED	MATERIAL: SEWAGE
SPILL AMOUNT: 260000	SPILLED UNITS: GALLONS
RECOVERED AMOUNT:	RECOVERED UNITS:
CONTAINED:	

SOURCE DESCRIPTION: SEMI-PUBLIC WWTP

***Environmental FirstSearch
Site Detail Report***

Target Property: 533 S. CHAPIN ST
SOUTH BEND IN 46601

JOB: SBI050
ORIGINAL FILE CORRUPTED -REDO

ERNS

SEARCH ID: 75	DIST/DIR: NON GC	ELEVATION:	MAP ID:
----------------------	-------------------------	-------------------	----------------

NAME: I-80/90, EASTBOUND, MILE 68.1 ADDRESS: INDIANA TOLL RD SOUTH BEND IN ST. JOSEPH CONTACT: EDWARD HOPE	REV: 12/31/04 ID1: NRC-733951 ID2: STATUS: MOBILE PHONE: 8009350481
---	--

SITE INFORMATION

THIS INFORMATION WAS OBTAINED FROM THE NATIONAL RESPONSE CENTER

DATE RECEIVED: 6:24:11 PM	9/2/2004 6:14:02 PM	DATE COMPLETE: 9/2/2004
CALL TAKER:	NCT7613	CALL TYPE: INC

RESPONSIBLE PARTY: PHONE 1: PHONE 2: PHONE 3:	EDWARD HOPE 8009350481 PRIMARY
--	-----------------------------------

RESPONSIBLE COMPANY: ORGANIZATION TYPE:	FALCON TRANSPORT CO. PRIVATE ENTERPRISE
--	--

ADDRESS:	650 MERIDAN RD YOUNGSTOWN OH 44509
-----------------	---------------------------------------

SOURCE:	TELEPHONE
----------------	-----------

INCIDENT INFORMATION

INCIDENT DESCRIPTION: REPORTING A MATERIAL RELEASE FROM THE SADDLE TANK OF A TRACTOR TRAILER TRUCK DUE TO A MOTOR VEHICLE ACCIDENT. CALLER STATES MATERIAL RELEASED FROM A THIRD PARTY TRACTOR TRAILER TRUCK AS WELL THAT WAS INVOLVED IN THE ACCIDENT. THIS WAS ACTUALLY A COLLIS

INCIDENT TYPE: INCIDENT DATE: OCCURRED	MOBILE 9/2/2004 10:00:00 AM	INCIDENT CAUSE: INCIDENT DATE DESC: TRANSPORT ACCIDENT
--	--------------------------------	--

DISTANCE FROM CITY: DIRECTION FROM CITY: LOCATION TOWNSHIP:	DISTANCE UNITS: LOCATION SECTION: LOCATION RANGE:
--	--

AIRCRAFT TYPE: AIRCRAFT ID: AIRCRAFT FUEL CAPACITY UNITS: AIRCRAFT FUEL ON BOARD UNITS: AIRCRAFT HANGER: ROAD MILE MARKER: TYPE OF FIXED OBJECT: GENERATING CAPACITY: NPDES: PIPELINE TYPE: PIPELINE ABOVE GROUND: PIPELINE COVERED: LOCATION SUBDIVISION: TYPE VEHICLE INVOLVED: DEVICE OPERATIONAL:	AIRCRAFT MODEL: AIRCRAFT FUEL CAPACITY: AIRCRAFT FUEL ON BOARD: AIRCRAFT SPOT NUMBER: AIRCRAFT RUNWAY NUM: BUILDING ID: POWER GEN FACILITY: TYPE OF FUEL: NPDES COMPLIANCE: DOT REGULATED: EXPOSED UNDERWATER: GRADE CROSSING: RAILROAD MILEPOST: CROSSING DEVICE TYPE:
68.1	
ABOVE U	U U N N
Y	

- Continued on next page -

Environmental FirstSearch

Site Detail Report

Target Property: 533 S. CHAPIN ST
SOUTH BEND IN 46601

JOB: SBI050
ORIGINAL FILE CORRUPTED -REDO

ERNS

SEARCH ID: 75	DIST/DIR: NON GC	ELEVATION:	MAP ID:
----------------------	-------------------------	-------------------	----------------

NAME: I-80/90, EASTBOUND, MILE 68.1 ADDRESS: INDIANA TOLL RD SOUTH BEND IN ST. JOSEPH CONTACT: EDWARD HOPE	REV: 12/31/04 ID1: NRC-733951 ID2: STATUS: MOBILE PHONE: 8009350481
---	--

DOT CROSSING NUMBER: TANK ABOVE GROUND: ABOVE TANK REGULATED: U TANK ID: CAPACITY OF TANK UNITS: ACTUAL AMOUNT UNITS: PLATFORM LETTER: LOCATION BLOCK ID:	BRAKE FAILURE: N TRANSPORTABLE CONTAINER: U TANK REGULATED BY: CAPACITY OF TANK: ACTUAL AMOUNT: PLATFORM RIG NAME: LOCATION AREA ID:
--	---

DESCRIPTION OF TANK:

OCSG NUMBER: STATE LEASE NUMBER: BERTH SLIP NUMBER: INITIAL CONT RELEASE NUM: ALLISION: N STRUCTURE NAME: AIRBAG DEPLOYED: SERVICE DISRUPT TIME: TRANSIT BUS FLAG: CR END DATE:	OCSF NUMBER: PIER DOCK NUMBER: CONTIN RELEASE TYPE: CONT RELEASE PERMIT: TYPE OF STRUCTURE: STRUCT OPERATIONAL: U DATE NORMAL SERVICE: SERVICE DISRUPT UNITS: CR BEGIN DATE: CR CHANGE DATE:
FIRE INVOLVED: Y ANY EVACUATIONS: N WHO EVACUATED: ANY INJURIES: Y NUMBER HOSPITALIZED: 1 NUMBER FATALITIES: 1 DAMAGE AMOUNT: AIR CORRIDOR DESC: WATERWAY CLOSED: N WATERWAY CLOSURE TIME: ROAD DESC: I-80/90 CLOSURE DIRECTION: E	FIRE EXTINGUISHED: Y NUMBER EVACUATED: RADIUS OF EVACUATION: NUMBER INJURED: 1 ANY FATALITIES: Y ANY DAMAGES: N AIR CORRIDOR CLOSED: N AIR CLOSURE TIME: WATERWAY DESC: ROAD CLOSED: Y ROAD CLOSURE TIME: MAJOR ARTERY: Y
TRACK CLOSED: N TRACK CLOSURE TIME: MEDIUM DESC: LAND BODY OF WATER: NEAREST RIVER MILE MARK: EST DUR OF RELEASE: TRACK CLOSE DIR: ST AGENCY RPT NUM: NO REPORT WEATHER CONDITIONS: SUNNY WIND SPEED: WATER SUPPLY CONTAM: U SHEEN COLOR: SHEEN ODOR DESCRIPTION: CURRENT SPEED: WATER TEMPERATURE:	TRACK DESC: MEDIA INTEREST: NONE ADDTL MEDIUM INFO: SOIL, ASPHALT TRIBUTARY OF: RELEASE SECURED: Y RELEASE RATE: ST AGENCY ON SCENE: OTHER AGENCY NOTIFIED: AIR TEMPERATURE: WIND DIRECTION: SHEEN SIZE: DIR OF SHEEN TRAVEL: WAVE CONDITION: CURRENT DIRECTION:

DESC OF REMEDIAL ACTION: LOCAL AUTHORITIES ARRIVED ON SCENE, REMEDIATION PROCEDURES ARE BEING TAKEN

- Continued on next page -

Environmental FirstSearch

Site Detail Report

Target Property: 533 S. CHAPIN ST
SOUTH BEND IN 46601

JOB: SBI050
ORIGINAL FILE CORRUPTED -REDO

ERNS

SEARCH ID: 75 **DIST/DIR:** NON GC **ELEVATION:** **MAP ID:**

NAME: I-80/90, EASTBOUND, MILE 68.1 ADDRESS: INDIANA TOLL RD SOUTH BEND IN ST. JOSEPH CONTACT: EDWARD HOPE	REV: 12/31/04 ID1: NRC-733951 ID2: STATUS: MOBILE PHONE: 8009350481
---	--

EMPL FATALITY: COMMUNITY IMPACT: N EMPLOYEE INJURIES: OCCUPANT FATALITY: 1 ROAD CLOSURE UNITS: SHEEN SIZE UNITS: FED AGENCY NOTIFIED: SHEEN SIZE LENGTH: SHEEN SIZE WIDTH: OFFSHORE: N RELEASE RATE UNIT:	PASS FATALITY: WIND SPEED UNITS: PASSENGER INJURIES: CURRENT SPEED UNITS: TRACK CLOSURE UNITS: STATE AGENCY NOTIFIED: FIRE DEPT, POLICE DEPT NEAREST RIVER MILE MARK: SHEEN SIZE LENGTH UNITS: SHEEN SIZE WIDTH UNITS: DURATION UNIT: RELEASE RATE RATE:
--	---

ADDITIONAL INFO: CALLER STATES THERE WAS A TRUCK FIRE. ONE DRIVER WAS INJURED AND SENT TO THE HOSPITAL. ONE FATALITY TO ANOTHER DRIVER. UNKNOWN HOW LONG ROAD CLOSURE TOOK PLACE. CALLER WILL NOTIFY DEM.

MATERIAL INFORMATION

CHRIS CODE:	OTD	CASE NUMBER:	000000-00-0
UN NUMBER:		REACHED WATER:	NO

NAME OF MATERIAL: OIL, FUEL: NO. 2-D
AMOUNT OF MATERIAL: 150 GALLON(S)
AMOUNT IN WATER:

CHRIS CODE:	NCC	CASE NUMBER:	000000-00-0
UN NUMBER:		REACHED WATER:	NO

NAME OF MATERIAL: VEGATABLE OIL
AMOUNT OF MATERIAL: 250 GALLON(S)
AMOUNT IN WATER:

OTHER MATERIAL INFORMATION

VEHICLE NUMBER:	6132	TRAILER NUMBER:	8963 / 8815
VEHICLE FUEL CAPACITY:		CARGO CAPACITY:	0 UNKNOWN AMOUNT
AMOUNT OF CARGO ON BOARD:	0 UNKNOWN AMOUNT	HAZMAT CARRIER:	N
CARRIER LICENSED:	N	NONCOMPLIANCE WITH HAZMAT:	N
MOBILE TYPE:	TRACTOR TRAILER TRUCK	VEHICLE YEAR:	
VEHICLE MAKE:		VEHICLE MODEL:	

MOBILE DETAILS INFORMATION

TRAIN INFORMATION

VESSEL INFORMATION

***Environmental FirstSearch
Site Detail Report***

Target Property: 533 S. CHAPIN ST
SOUTH BEND IN 46601

JOB: SBI050
ORIGINAL FILE CORRUPTED -REDO

ERNS

SEARCH ID: 74	DIST/DIR: NON GC	ELEVATION:	MAP ID:
----------------------	-------------------------	-------------------	----------------

NAME: I-80 EAST BOUND MILE MARKER 86 ADDRESS: UNKNOWN SOUTH BEND IN ST. JOSEPH CONTACT: WALT MISCHNICK	REV: 12/31/05 ID1: NRC-781417 ID2: STATUS: MOBILE PHONE: 7168792969
---	--

SITE INFORMATION

THIS INFORMATION WAS OBTAINED FROM THE NATIONAL RESPONSE CENTER

DATE RECEIVED: 12/5/2005 9:14:36 AM	DATE COMPLETE:	
CALL TAKER:	CALL TYPE:	

LMJ2870	INC	
---------	-----	--

RESPONSIBLE PARTY:	WALT MISCHNICK
PHONE 1:	7168792969 PRIMARY
PHONE 2:	
PHONE 3:	

RESPONSIBLE COMPANY:	PRAXAIR
ORGANIZATION TYPE:	PRIVATE ENTERPRISE

ADDRESS:	PO BOX 44 TONAWANADA NY 14151
-----------------	----------------------------------

SOURCE:	TELEPHONE
----------------	-----------

INCIDENT INFORMATION

INCIDENT DESCRIPTION: DIESEL FUEL AND MOTOR OIL RELEASED FROM A SADDLE TANK ON A TRACTOR TRAILER TRUCK DUE TO A VEHICLE ACCIDENT.

INCIDENT TYPE:	MOBILE	INCIDENT CAUSE:	TRANSPORT ACCIDENT
INCIDENT DATE:	12/5/2005 4:00:00 AM	INCIDENT DATE DESC:	

OCCURRED

DISTANCE FROM CITY:	DISTANCE UNITS:
DIRECTION FROM CITY:	LOCATION SECTION:
LOCATION TOWNSHIP:	LOCATION RANGE:

AIRCRAFT TYPE:	AIRCRAFT MODEL:
AIRCRAFT ID:	AIRCRAFT FUEL CAPACITY:
AIRCRAFT FUEL CAPACITY UNITS:	AIRCRAFT FUEL ON BOARD:
AIRCRAFT FUEL ON BOARD UNITS:	AIRCRAFT SPOT NUMBER:
AIRCRAFT HANGER:	AIRCRAFT RUNWAY NUM:
ROAD MILE MARKER: 86	BUILDING ID:
TYPE OF FIXED OBJECT:	POWER GEN FACILITY: U
GENERATING CAPACITY:	TYPE OF FUEL:
NPDES:	NPDES COMPLIANCE: U
PIPELINE TYPE:	DOT REGULATED: U
PIPELINE ABOVE GROUND: ABOVE	EXPOSED UNDERWATER: N
PIPELINE COVERED: U	GRADE CROSSING: N
LOCATION SUBDIVISION:	RAILROAD MILEPOST:
TYPE VEHICLE INVOLVED:	CROSSING DEVICE TYPE:
DEVICE OPERATIONAL: Y	

DOT CROSSING NUMBER:	BRAKE FAILURE: N
-----------------------------	-------------------------

- Continued on next page -

Environmental FirstSearch

Site Detail Report

Target Property: 533 S. CHAPIN ST
SOUTH BEND IN 46601

JOB: SBI050
ORIGINAL FILE CORRUPTED -REDO

ERNS

SEARCH ID: 74 **DIST/DIR:** NON GC **ELEVATION:** **MAP ID:**

NAME:	I-80 EAST BOUND MILE MARKER 86	REV:	12/31/05
ADDRESS:	UNKNOWN	ID1:	NRC-781417
	SOUTH BEND IN	ID2:	
	ST. JOSEPH	STATUS:	MOBILE
CONTACT:	WALT MISCHNICK	PHONE:	7168792969

TANK ABOVE GROUND:	ABOVE	TRANSPORTABLE CONTAINER:	U
TANK REGULATED:	U	TANK REGULATED BY:	
TANK ID:		CAPACITY OF TANK:	
CAPACITY OF TANK UNITS:		ACTUAL AMOUNT:	
ACTUAL AMOUNT UNITS:		PLATFORM RIG NAME:	
PLATFORM LETTER:		LOCATION AREA ID:	
LOCATION BLOCK ID:			

DESCRIPTION OF TANK:

OCSG NUMBER:		OCSG NUMBER:	
STATE LEASE NUMBER:		PIER DOCK NUMBER:	
BERTH SLIP NUMBER:		CONTIN RELEASE TYPE:	
INITIAL CONT RELEASE NUM:		CONT RELEASE PERMIT:	
ALLSION:	N	TYPE OF STRUCTURE:	
STRUCTURE NAME:		STRUCT OPERATIONAL:	U
AIRBAG DEPLOYED:		DATE NORMAL SERVICE:	
SERVICE DISRUPT TIME:		SERVICE DISRUPT UNITS:	
TRANSIT BUS FLAG:		CR BEGIN DATE:	
CR END DATE:		CR CHANGE DATE:	
FIRE INVOLVED:	N	FIRE EXTINGUISHED:	U
ANY EVACUATIONS:	N	NUMBER EVACUATED:	
WHO EVACUATED:		RADIUS OF EVACUATION:	
ANY INJURIES:	N	NUMBER INJURED:	
NUMBER HOSPITALIZED:		ANY FATALITIES:	N
NUMBER FATALITIES:		ANY DAMAGES:	N
DAMAGE AMOUNT:		AIR CORRIDOR CLOSED:	N
AIR CORRIDOR DESC:		AIR CLOSURE TIME:	
WATERWAY CLOSED:	N	WATERWAY DESC:	
WATERWAY CLOSURE TIME:		ROAD CLOSED:	Y
ROAD DESC:	I-80	ROAD CLOSURE TIME:	4
CLOSURE DIRECTION:	E	MAJOR ARTERY:	Y
TRACK CLOSED:	N	TRACK DESC:	
TRACK CLOSURE TIME:		MEDIA INTEREST:	NONE
MEDIUM DESC:	SOIL	ADDTL MEDIUM INFO:	/ ROADWAY
BODY OF WATER:		TRIBUTARY OF:	
NEAREST RIVER MILE MARK:		RELEASE SECURED:	Y
EST DUR OF RELEASE:		RELEASE RATE:	
TRACK CLOSE DIR:		ST AGENCY ON SCENE:	I-DEM, STATE POLICE, FIRE DEPT
ST AGENCY RPT NUM:	2005-12-007	OTHER AGENCY NOTIFIED:	
WEATHER CONDITIONS:	CLEAR	AIR TEMPERATURE:	7
WIND SPEED:		WIND DIRECTION:	
WATER SUPPLY CONTAM:	U	SHEEN SIZE:	
SHEEN COLOR:		DIR OF SHEEN TRAVEL:	
SHEEN ODOR DESCRIPTION:		WAVE CONDITION:	
CURRENT SPEED:		CURRENT DIRECTION:	
WATER TEMPERATURE:			

DESC OF REMEDIAL ACTION: CONTRACTOR (SUN PRO) HAS BEEN HIRED

EMPL FATALITY: PASS FATALITY:

- Continued on next page -

Environmental FirstSearch
Site Detail Report

Target Property: 533 S. CHAPIN ST
SOUTH BEND IN 46601

JOB: SBI050
ORIGINAL FILE CORRUPTED -REDO

ERNS

SEARCH ID: 74 **DIST/DIR:** NON GC **ELEVATION:** **MAP ID:**

NAME: I-80 EAST BOUND MILE MARKER 86	REV: 12/31/05
ADDRESS: UNKNOWN	ID1: NRC-781417
SOUTH BEND IN	ID2:
ST. JOSEPH	STATUS: MOBILE
CONTACT: WALT MISCHNICK	PHONE: 7168792969

COMMUNITY IMPACT:	N	WIND SPEED UNITS:
EMPLOYEE INJURIES:		PASSENGER INJURIES:
OCCUPANT FATALITY:		CURRENT SPEED UNITS:
ROAD CLOSURE UNITS:		TRACK CLOSURE UNITS:
SHEEN SIZE UNITS:		STATE AGENCY NOTIFIED:
FED AGENCY NOTIFIED:		NEAREST RIVER MILE MARK:
SHEEN SIZE LENGTH:		SHEEN SIZE LENGTH UNITS:
SHEEN SIZE WIDTH:		SHEEN SIZE WIDTH UNITS:
OFFSHORE:	N	DURATION UNIT:
RELEASE RATE UNIT:		RELEASE RATE RATE:

ADDITIONAL INFO: CALLER WILL NOTIFY COUNTY EMA.

MATERIAL INFORMATION

CHRIS CODE:	ODS	CASE NUMBER:	000000-00-0
UN NUMBER:		REACHED WATER:	NO
NAME OF MATERIAL:	OIL: DIESEL		
AMOUNT OF MATERIAL:	100 GALLON(S)		
AMOUNT IN WATER:			

CHRIS CODE:	OMT	CASE NUMBER:	000000-00-0
UN NUMBER:		REACHED WATER:	NO
NAME OF MATERIAL:	OIL, MISC: MOTOR		
AMOUNT OF MATERIAL:	8 GALLON(S)		
AMOUNT IN WATER:			

OTHER MATERIAL INFORMATION

VEHICLE NUMBER:	UNKNOWN	TRAILER NUMBER:	
VEHICLE FUEL CAPACITY:		CARGO CAPACITY:	
AMOUNT OF CARGO ON BOARD:		HAZMAT CARRIER:	U
CARRIER LICENSED:	U	NONCOMPLIANCE WITH HAZMAT:	U
MOBILE TYPE:	TRACTOR TRAILER TRUCK	VEHICLE YEAR:	
VEHICLE MAKE:		VEHICLE MODEL:	

MOBILE DETAILS INFORMATION

TRAIN INFORMATION

VESSEL INFORMATION

Environmental FirstSearch

Site Detail Report

Target Property: 533 S. CHAPIN ST
SOUTH BEND IN 46601

JOB: SBI050
ORIGINAL FILE CORRUPTED -REDO

ERNS

SEARCH ID: 73 **DIST/DIR:** NON GC **ELEVATION:** **MAP ID:**

NAME:	CHICAGO LINE OF NORFOLK SOUTHERN	REV:	12/31/04
ADDRESS:	UNKNOWN	ID1:	NRC-730105
	SOUTH BEND IN	ID2:	
	ST. JOSEPH	STATUS:	RAILROAD NON-RELEASE
CONTACT:	UNKNOWN	PHONE:	

SITE INFORMATION

THIS INFORMATION WAS OBTAINED FROM THE NATIONAL RESPONSE CENTER

DATE RECEIVED:	7/30/2004 1:51:04 AM	DATE COMPLETE:	
7/30/2004 2:00:26 AM			
CALL TAKER:	CGN5642	CALL TYPE:	INC

RESPONSIBLE PARTY: UNKNOWN
PHONE 1:
PHONE 2:
PHONE 3:

RESPONSIBLE COMPANY:
ORGANIZATION TYPE: UNKNOWN

ADDRESS:
XX

SOURCE: TELEPHONE

INCIDENT INFORMATION

INCIDENT DESCRIPTION: REPORT OF A GRADE CROSSING ACCIDENT INVOLVING A PASSENGER CAR AND AMTRAK TRAIN 48 OF THE 29TH. THE PASSENGER CAR DROVE AROUND A BARRICADED CROSSING AND GOT STUCK ON THE TRACK DUE TO THE REMOVAL OF ASPHALT ON ROADWAY.

INCIDENT TYPE:	RAILROAD NON-RELEASE	INCIDENT CAUSE:	OPERATOR
ERROR			

INCIDENT DATE:	7/29/2004 10:50:00 PM	INCIDENT DATE DESC:	
OCCURRED			

DISTANCE FROM CITY:	DISTANCE UNITS:
DIRECTION FROM CITY:	LOCATION SECTION:
LOCATION TOWNSHIP:	LOCATION RANGE:

AIRCRAFT TYPE:	AIRCRAFT MODEL:
AIRCRAFT ID:	AIRCRAFT FUEL CAPACITY:
AIRCRAFT FUEL CAPACITY UNITS:	AIRCRAFT FUEL ON BOARD:
AIRCRAFT FUEL ON BOARD UNITS:	AIRCRAFT SPOT NUMBER:
AIRCRAFT HANGER:	AIRCRAFT RUNWAY NUM:
ROAD MILE MARKER:	BUILDING ID:
TYPE OF FIXED OBJECT:	POWER GEN FACILITY: U
GENERATING CAPACITY:	TYPE OF FUEL:
NPDES:	NPDES COMPLIANCE: U
PIPELINE TYPE:	DOT REGULATED: U
PIPELINE ABOVE GROUND: ABOVE	EXPOSED UNDERWATER: N
PIPELINE COVERED: U	GRADE CROSSING: N
LOCATION SUBDIVISION: CHICAGO LINE	RAILROAD MILEPOST: 434.2
TYPE VEHICLE INVOLVED: PASSENGER CAR	CROSSING DEVICE TYPE: GATES/LIGHTS/BELLS
DEVICE OPERATIONAL: Y	

- Continued on next page -

Environmental FirstSearch

Site Detail Report

Target Property: 533 S. CHAPIN ST
SOUTH BEND IN 46601

JOB: SBI050
ORIGINAL FILE CORRUPTED -REDO

ERNS

SEARCH ID: 73 **DIST/DIR:** NON GC **ELEVATION:** **MAP ID:**

NAME: CHICAGO LINE OF NORFOLK SOUTHERN ADDRESS: UNKNOWN SOUTH BEND IN ST. JOSEPH CONTACT: UNKNOWN	REV: 12/31/04 ID1: NRC-730105 ID2: STATUS: RAILROAD NON-RELEASE PHONE:
--	---

DOT CROSSING NUMBER: 522541U TANK ABOVE GROUND: ABOVE TANK REGULATED: U TANK ID: CAPACITY OF TANK UNITS: ACTUAL AMOUNT UNITS: PLATFORM LETTER: LOCATION BLOCK ID:	BRAKE FAILURE: N TRANSPORTABLE CONTAINER: U TANK REGULATED BY: CAPACITY OF TANK: ACTUAL AMOUNT: PLATFORM RIG NAME: LOCATION AREA ID:	
--	---	--

DESCRIPTION OF TANK:

OCSG NUMBER: STATE LEASE NUMBER: BERTH SLIP NUMBER: INITIAL CONT RELEASE NUM: ALLISION: N STRUCTURE NAME: AIRBAG DEPLOYED: SERVICE DISRUPT TIME: TRANSIT BUS FLAG: CR END DATE:	OCCP NUMBER: PIER DOCK NUMBER: CONTIN RELEASE TYPE: CONT RELEASE PERMIT: TYPE OF STRUCTURE: STRUCT OPERATIONAL: U DATE NORMAL SERVICE: SERVICE DISRUPT UNITS: CR BEGIN DATE: CR CHANGE DATE:	
FIRE INVOLVED: N ANY EVACUATIONS: N WHO EVACUATED: ANY INJURIES: N NUMBER HOSPITALIZED: NUMBER FATALITIES: DAMAGE AMOUNT: AIR CORRIDOR DESC: WATERWAY CLOSED: N WATERWAY CLOSURE TIME: ROAD DESC: CLOSURE DIRECTION:	FIRE EXTINGUISHED: U NUMBER EVACUATED: RADIUS OF EVACUATION: NUMBER INJURED: ANY FATALITIES: N ANY DAMAGES: N AIR CORRIDOR CLOSED: N AIR CLOSURE TIME: WATERWAY DESC: ROAD CLOSED: N ROAD CLOSURE TIME: MAJOR ARTERY: N	
TRACK CLOSED: N TRACK CLOSURE TIME: MEDIUM DESC: RAIL REPORT (N/A) BODY OF WATER: NEAREST RIVER MILE MARK: EST DUR OF RELEASE: TRACK CLOSE DIR: ST AGENCY RPT NUM: WEATHER CONDITIONS: UNKNOWN WIND SPEED: WATER SUPPLY CONTAM: U SHEEN COLOR: SHEEN ODOR DESCRIPTION: CURRENT SPEED: WATER TEMPERATURE:	TRACK DESC: MEDIA INTEREST: NONE ADDTL MEDIUM INFO: TRIBUTARY OF: RELEASE SECURED: Y RELEASE RATE: ST AGENCY ON SCENE: OTHER AGENCY NOTIFIED: AIR TEMPERATURE: WIND DIRECTION: SHEEN SIZE: DIR OF SHEEN TRAVEL: WAVE CONDITION: CURRENT DIRECTION:	

DESC OF REMEDIAL ACTION:

- Continued on next page -

***Environmental FirstSearch
Site Detail Report***

Target Property: 533 S. CHAPIN ST
SOUTH BEND IN 46601

JOB: SBI050
ORIGINAL FILE CORRUPTED -REDO

ERNS

SEARCH ID: 73	DIST/DIR: NON GC	ELEVATION:	MAP ID:
----------------------	-------------------------	-------------------	----------------

NAME: CHICAGO LINE OF NORFOLK SOUTHERN ADDRESS: UNKNOWN SOUTH BEND IN ST. JOSEPH CONTACT: UNKNOWN	REV: 12/31/04 ID1: NRC-730105 ID2: STATUS: RAILROAD NON-RELEASE PHONE:
--	---

EMPL FATALITY: COMMUNITY IMPACT: EMPLOYEE INJURIES: OCCUPANT FATALITY: ROAD CLOSURE UNITS: SHEEN SIZE UNITS: FED AGENCY NOTIFIED: SHEEN SIZE LENGTH: SHEEN SIZE WIDTH: OFFSHORE: RELEASE RATE UNIT:	N N	PASS FATALITY: WIND SPEED UNITS: PASSENGER INJURIES: CURRENT SPEED UNITS: TRACK CLOSURE UNITS: STATE AGENCY NOTIFIED: NEAREST RIVER MILE MARK: SHEEN SIZE LENGTH UNITS: SHEEN SIZE WIDTH UNITS: DURATION UNIT: RELEASE RATE RATE:
--	--	--

ADDITIONAL INFO: LEAD LOCOMOTIVE 19

MATERIAL INFORMATION

OTHER MATERIAL INFORMATION

MOBILE DETAILS INFORMATION

TRAIN INFORMATION

TRAIN NAME/NUMBER:	48 OF THE 29TH	RAILROAD NAME:	AMTRAK
TRAIN TYPE:	PASSENGER	TRACK SPEED:	70
TRAIN SPEED:		TRAIN DIRECTION:	E
NUMBER OF LOCOMOTIVES:	2	NUMBER OF CARS:	18
NUMBER DERAILED:		NON COMPLIANCE WITH HAZMAT:	N

VESSEL INFORMATION

Environmental FirstSearch
Site Detail Report

Target Property: 533 S. CHAPIN ST
SOUTH BEND IN 46601

JOB: SBI050
ORIGINAL FILE CORRUPTED -REDO

ERNS

SEARCH ID: 72	DIST/DIR: NON GC	ELEVATION:	MAP ID:
----------------------	-------------------------	-------------------	----------------

NAME: ARNOLD STREET AT A PEDESTRIAN CROSSING ADDRESS: UNKNOWN SOUTH BEND IN SAINT JOSEPH CONTACT: UNKNOWN	REV: 12/31/01 ID1: NRC-576896 ID2: STATUS: RAILROAD PHONE:
--	---

SITE INFORMATION

THIS INFORMATION WAS OBTAINED FROM THE NATIONAL RESPONSE CENTER

DATE RECEIVED:	17-AUG-01	DATE COMPLETE:	17-AUG-01
CALL TAKER:	TWV9270	CALL TYPE:	INC

RESPONSIBLE PARTY:	UNKNOWN
PHONE 1:	
PHONE 2:	
PHONE 3:	

RESPONSIBLE COMPANY:	
ORGANIZATION TYPE:	UNKNOWN

ADDRESS:	XX
-----------------	----

INITIALLY REPORTED BY:	
PHONE:	

INIT REPORTED COMPANY:	
ON BEHALF OF:	N
SOURCE:	TELEPHONE

INCIDENT INFORMATION

INCIDENT DESCRIPTION: THE CALLER IS REPORTING A PEDESTRIAN FATALITY. CROSSING HAS BEEN CLOSED TO TRAFIC AND IS USED ONLY BY PEDESTRIANS.

INCIDENT TYPE:	RAILROAD	INCIDENT CAUSE:	UNKNOWN
INCIDENT DATE:	17-AUG-01	INCIDENT DATE DESC:	OCCURRED
DISTANCE FROM CITY:		DISTANCE UNITS:	
DIRECTION FROM CITY:		LOCATION SECTION:	
LOCATION TOWNSHIP:		LOCATION RANGE:	
WMD CHEM FLAG:	F	RAD FLAG:	F
BIO FLAG:	F	OIL FLAG:	
POTENTIAL_FLAG:		AMT MATERIAL FLAG:	
MILITARY ORG FLAG:	N	LNG FLAG:	

AIRCRAFT TYPE:	AIRCRAFT MODEL:
AIRCRAFT ID:	AIRCRAFT FUEL CAPACITY:
AIRCRAFT FUEL CAPACITY UNITS:	AIRCRAFT FUEL ON BOARD:
AIRCRAFT FUEL ON BOARD UNITS:	AIRCRAFT SPOT NUMBER:
AIRCRAFT HANGER:	AIRCRAFT RUNWAY NUM:
ROAD MILE MARKER:	BUILDING ID:
TYPE OF FIXED OBJECT:	POWER GEN FACILITY: U
GENERATING CAPACITY:	TYPE OF FUEL:
NPDES:	NPDES COMPLIANCE: U

- Continued on next page -

Environmental FirstSearch

Site Detail Report

Target Property: 533 S. CHAPIN ST
SOUTH BEND IN 46601

JOB: SBI050
ORIGINAL FILE CORRUPTED -REDO

ERNS

SEARCH ID: 72	DIST/DIR: NON GC	ELEVATION:	MAP ID:
----------------------	-------------------------	-------------------	----------------

NAME: ARNOLD STREET AT A PEDESTRIAN CROSSING ADDRESS: UNKNOWN SOUTH BEND IN SAINT JOSEPH CONTACT: UNKNOWN	REV: 12/31/01 ID1: NRC-576896 ID2: STATUS: RAILROAD PHONE:
--	---

PIPELINE TYPE: PIPELINE ABOVE GROUND: ABOVE PIPELINE COVERED: U GRADE CROSSING: N RAILROAD MILEPOST: CD437.40 CROSSING DEVICE TYPE:	DOT REGULATED: U EXPOSED UNDERWATER: N RAILROAD HOTLINE: LOCATION SUBDIVISION: DEERBORNE TYPE VEHICLE INVOLVED: DEVICE OPERATIONAL: Y
--	--

DOT CROSSING NUMBER: TANK ABOVE GROUND: ABOVE TANK REGULATED: U TANK ID: CAPACITY OF TANK UNITS: ACTUAL AMOUNT UNITS: PLATFORM LETTER: LOCATION BLOCK ID:	BRAKE FAILURE: N TRANSPORTABLE CONTAINER: U TANK REGULATED BY: CAPACITY OF TANK: ACTUAL AMOUNT: PLATFORM RIG NAME: LOCATION AREA ID:
--	---

DESCRIPTION OF TANK:

OCSG NUMBER: STATE LEASE NUMBER: BERTH SLIP NUMBER: INITIAL CONT RELEASE NUM: ALLISION: N STRUCTURE NAME: AIRBAG DEPLOYED: SERVICE DISRUPT TIME: TRANSIT BUS FLAG: CR END DATE:	OCSF NUMBER: PIER DOCK NUMBER: CONTIN RELEASE TYPE: CONT RELEASE PERMIT: TYPE OF STRUCTURE: STRUCT OPERATIONAL: U DATE NORMAL SERVICE: SERVICE DISRUPT UNITS: CR BEGIN DATE: CR CHANGE DATE:
--	---

FIRE INVOLVED: N ANY EVACUATIONS: N WHO EVACUATED: ANY INJURIES: N NUMBER HOSPITALIZED: NUMBER FATALITIES: 1 DAMAGE AMOUNT: AIR CORRIDOR DESC: WATERWAY CLOSED: N WATERWAY CLOSURE TIME: ROAD DESC: CLOSURE DIRECTION:	FIRE EXTINGUISHED: U NUMBER EVACUATED: RADIUS OF EVACUATION: NUMBER INJURED: ANY FATALITIES: Y ANY DAMAGES: N AIR CORRIDOR CLOSED: N AIR CLOSURE TIME: WATERWAY DESC: ROAD CLOSED: N ROAD CLOSURE TIME: MAJOR ARTERY: N
---	--

TRACK CLOSED: Y TRACK CLOSURE TIME: 2 MEDIUM DESC: RAIL REPORT (N/A) BODY OF WATER: NEAREST RIVER MILE MARK: EST DUR OF RELEASE: TRACK CLOSE DIR: W ST AGENCY RPT NUM: WEATHER CONDITIONS: UNKNOWN WIND SPEED: WATER SUPPLY CONTAM: U	TRACK DESC: DEERBORN MEDIA INTEREST: NONE ADDTL MEDIUM INFO: TRIBUTARY OF: RELEASE SECURED: Y RELEASE RATE: ST AGENCY ON SCENE: POLICE and FIRE DEPT OTHER AGENCY NOTIFIED: AIR TEMPERATURE: WIND DIRECTION: SHEEN SIZE:
--	---

- Continued on next page -

Environmental FirstSearch
Site Detail Report

Target Property: 533 S. CHAPIN ST
SOUTH BEND IN 46601

JOB: SBI050
ORIGINAL FILE CORRUPTED -REDO

ERNS

SEARCH ID: 72 **DIST/DIR:** NON GC **ELEVATION:** **MAP ID:**

NAME: ARNOLD STREET AT A PEDESTRIAN CROSSING	REV: 12/31/01
ADDRESS: UNKNOWN	ID1: NRC-576896
SOUTH BEND IN	ID2:
SAINT JOSEPH	STATUS: RAILROAD
CONTACT: UNKNOWN	PHONE:

SHEEN COLOR:	DIR OF SHEEN TRAVEL:
SHEEN ODOR DESCRIPTION:	WAVE CONDITION:
CURRENT SPEED:	CURRENT DIRECTION:
WATER TEMPERATURE:	

DESC OF REMEDIAL ACTION: POLICE AND FIRE DEPT ON SCENE, FATALITY IS BEING REMOVED, AND INVESTIGATION IS ONGOING.

EMPL FATALITY:	PASS FATALITY:
COMMUNITY IMPACT: N	WIND SPEED UNITS:
EMPLOYEE INJURIES:	PASSENGER INJURIES:
OCCUPANT FATALITY:	CURRENT SPEED UNITS:
ROAD CLOSURE UNITS:	TRACK CLOSURE UNITS:
SHEEN SIZE UNITS:	STATE AGENCY NOTIFIED:
FED AGENCY NOTIFIED:	STRUCTURE NAME:
TYPE OF STRUCTURE:	ALLISION:
STRUCTURE OPERATIONAL:	NEAREST RIVER MILE MARK:
SHEEN SIZE LENGTH: N	SHEEN SIZE LENGTH UNITS:
SHEEN SIZE WIDTH:	SHEEN SIZE WIDTH UNITS:
OFFSHORE:	DURATION UNIT:
RELEASE RATE UNIT:	RELEASE RATE RATE:

ADDITIONAL INFO: HE CALLER HAD NO ADDITIONAL INFORMATION.

MATERIAL INFORMATION

OTHER MATERIAL INFORMATION

MOBILE DETAILS INFORMATION

TRAIN INFORMATION

TRAIN NAME/NUMBER: 41G	RAILROAD NAME: NORFOLK SOUTHERN RAILWAY	
TRAIN TYPE: FREIGHT	TRACK SPEED:	
TRAIN SPEED:	TRAIN DIRECTION: W	
NUMBER OF LOCOMOTIVES: 2	NUMBER OF CARS:	
NUMBER DERAILED: 0	NON COMPLIANCE WITH HAZMAT: N	

VESSEL INFORMATION

Environmental FirstSearch
Site Detail Report

Target Property: 533 S. CHAPIN ST
SOUTH BEND IN 46601

JOB: SBI050
ORIGINAL FILE CORRUPTED -REDO

ERNS

SEARCH ID: 71	DIST/DIR: NON GC	ELEVATION:	MAP ID:
----------------------	-------------------------	-------------------	----------------

NAME: ALLEY BEHIND 1921 EWING STREET ADDRESS: 1921 EWING ST SOUTH BEND IN ST. JOSEPH CONTACT: JENI LEWIS	REV: 12/31/04 ID1: NRC-722674 ID2: STATUS: MOBILE PHONE: 5743203768
---	--

SITE INFORMATION

THIS INFORMATION WAS OBTAINED FROM THE NATIONAL RESPONSE CENTER

DATE RECEIVED: 5/22/2004 9:37:00 PM	DATE COMPLETE:	
CALL TAKER:	CALL TYPE:	

CGN5642	INC	
---------	-----	--

RESPONSIBLE PARTY:	JENI LEWIS
PHONE 1:	5743203768 PRIMARY
PHONE 2:	
PHONE 3:	

RESPONSIBLE COMPANY:	AMERICAN ELECTRIC POWER
ORGANIZATION TYPE:	PUBLIC UTILITY

ADDRESS:	IN
-----------------	----

SOURCE:	TELEPHONE
----------------	-----------

INCIDENT INFORMATION

INCIDENT DESCRIPTION: CALLER REPORTS THAT A POWER COMPANY UTILITY TRUCK BLEW A HYDRAULIC LINE DISCHARGING OIL AT A UNKNOWN LOCATION.

INCIDENT TYPE:	MOBILE	INCIDENT CAUSE:	EQUIPMENT FAILURE
INCIDENT DATE:	5/21/2004 5:00:00 PM	INCIDENT DATE DESC:	
OCCURRED			

DISTANCE FROM CITY:	DISTANCE UNITS:
DIRECTION FROM CITY:	LOCATION SECTION:
LOCATION TOWNSHIP:	LOCATION RANGE:

AIRCRAFT TYPE:	AIRCRAFT MODEL:
AIRCRAFT ID:	AIRCRAFT FUEL CAPACITY:
AIRCRAFT FUEL CAPACITY UNITS:	AIRCRAFT FUEL ON BOARD:
AIRCRAFT FUEL ON BOARD UNITS:	AIRCRAFT SPOT NUMBER:
AIRCRAFT HANGER:	AIRCRAFT RUNWAY NUM:
ROAD MILE MARKER:	BUILDING ID:
TYPE OF FIXED OBJECT:	POWER GEN FACILITY: U
GENERATING CAPACITY:	TYPE OF FUEL:
NPDES:	NPDES COMPLIANCE: U
PIPELINE TYPE:	DOT REGULATED: U
PIPELINE ABOVE GROUND: ABOVE	EXPOSED UNDERWATER: N
PIPELINE COVERED: U	GRADE CROSSING: N
LOCATION SUBDIVISION:	RAILROAD MILEPOST:
TYPE VEHICLE INVOLVED:	CROSSING DEVICE TYPE:
DEVICE OPERATIONAL: Y	
DOT CROSSING NUMBER:	BRAKE FAILURE: N

- Continued on next page -

Environmental FirstSearch

Site Detail Report

Target Property: 533 S. CHAPIN ST
SOUTH BEND IN 46601

JOB: SBI050
ORIGINAL FILE CORRUPTED -REDO

ERNS

SEARCH ID: 71 **DIST/DIR:** NON GC **ELEVATION:** **MAP ID:**

NAME:	ALLEY BEHIND 1921 EWING STREET	REV:	12/31/04
ADDRESS:	1921 EWING ST	ID1:	NRC-722674
	SOUTH BEND IN	ID2:	
	ST. JOSEPH	STATUS:	MOBILE
CONTACT:	JENI LEWIS	PHONE:	5743203768

TANK ABOVE GROUND:	ABOVE	TRANSPORTABLE CONTAINER:	U
TANK REGULATED:	U	TANK REGULATED BY:	
TANK ID:		CAPACITY OF TANK:	
CAPACITY OF TANK UNITS:		ACTUAL AMOUNT:	
ACTUAL AMOUNT UNITS:		PLATFORM RIG NAME:	
PLATFORM LETTER:		LOCATION AREA ID:	
LOCATION BLOCK ID:			

DESCRIPTION OF TANK:

OCSG NUMBER:		OCSF NUMBER:	
STATE LEASE NUMBER:		PIER DOCK NUMBER:	
BERTH SLIP NUMBER:		CONTIN RELEASE TYPE:	
INITIAL CONT RELEASE NUM:		CONT RELEASE PERMIT:	
ALLISION:	N	TYPE OF STRUCTURE:	
STRUCTURE NAME:		STRUCT OPERATIONAL:	U
AIRBAG DEPLOYED:		DATE NORMAL SERVICE:	
SERVICE DISRUPT TIME:		SERVICE DISRUPT UNITS:	
TRANSIT BUS FLAG:		CR BEGIN DATE:	
CR END DATE:		CR CHANGE DATE:	
FIRE INVOLVED:	N	FIRE EXTINGUISHED:	U
ANY EVACUATIONS:	N	NUMBER EVACUATED:	
WHO EVACUATED:		RADIUS OF EVACUATION:	
ANY INJURIES:	N	NUMBER INJURED:	
NUMBER HOSPITALIZED:		ANY FATALITIES:	N
NUMBER FATALITIES:		ANY DAMAGES:	N
DAMAGE AMOUNT:		AIR CORRIDOR CLOSED:	N
AIR CORRIDOR DESC:		AIR CLOSURE TIME:	
WATERWAY CLOSED:	N	WATERWAY DESC:	
WATERWAY CLOSURE TIME:		ROAD CLOSED:	N
ROAD DESC:		ROAD CLOSURE TIME:	
CLOSURE DIRECTION:		MAJOR ARTERY:	N

TRACK CLOSED:	N	TRACK DESC:	
TRACK CLOSURE TIME:		MEDIA INTEREST:	NONE
MEDIUM DESC:	LAND	ADDTL MEDIUM INFO:	
BODY OF WATER:		TRIBUTARY OF:	
NEAREST RIVER MILE MARK:		RELEASE SECURED:	U
EST DUR OF RELEASE:		RELEASE RATE:	
TRACK CLOSE DIR:		ST AGENCY ON SCENE:	
ST AGENCY RPT NUM:		OTHER AGENCY NOTIFIED:	
WEATHER CONDITIONS:		AIR TEMPERATURE:	
WIND SPEED:		WIND DIRECTION:	
WATER SUPPLY CONTAM:	U	SHEEN SIZE:	
SHEEN COLOR:		DIR OF SHEEN TRAVEL:	
SHEEN ODOR DESCRIPTION:		WAVE CONDITION:	
CURRENT SPEED:		CURRENT DIRECTION:	
WATER TEMPERATURE:			

DESC OF REMEDIAL ACTION:

EMPL FATALITY: PASS FATALITY:

- Continued on next page -

Environmental FirstSearch
Site Detail Report

Target Property: 533 S. CHAPIN ST
SOUTH BEND IN 46601

JOB: SBI050
ORIGINAL FILE CORRUPTED -REDO

ERNS

SEARCH ID: 71 **DIST/DIR:** NON GC **ELEVATION:** **MAP ID:**

NAME: ALLEY BEHIND 1921 EWING STREET
ADDRESS: 1921 EWING ST
SOUTH BEND IN
ST. JOSEPH
CONTACT: JENI LEWIS

REV: 12/31/04
ID1: NRC-722674
ID2:
STATUS: MOBILE
PHONE: 5743203768

COMMUNITY IMPACT: N
EMPLOYEE INJURIES:
OCCUPANT FATALITY:
ROAD CLOSURE UNITS:
SHEEN SIZE UNITS:
FED AGENCY NOTIFIED:
SHEEN SIZE LENGTH:
SHEEN SIZE WIDTH:
OFFSHORE: N
RELEASE RATE UNIT:

WIND SPEED UNITS:
PASSENGER INJURIES:
CURRENT SPEED UNITS:
TRACK CLOSURE UNITS:
STATE AGENCY NOTIFIED:
NEAREST RIVER MILE MARK:
SHEEN SIZE LENGTH UNITS:
SHEEN SIZE WIDTH UNITS:
DURATION UNIT:
RELEASE RATE RATE:

ADDITIONAL INFO: NO ADDITIONAL INFORMATION

MATERIAL INFORMATION

CHRIS CODE: OHY **CASE NUMBER:** 000000-00-0
UN NUMBER: **REACHED WATER:** UNKNOWN

NAME OF MATERIAL: HYDRAULIC OIL
AMOUNT OF MATERIAL: 30 GALLON(S)
AMOUNT IN WATER: 0 GALLON(S)

OTHER MATERIAL INFORMATION

VEHICLE NUMBER: UNKNOWN **TRAILER NUMBER:**
VEHICLE FUEL CAPACITY: **CARGO CAPACITY:**
AMOUNT OF CARGO ON BOARD: **HAZMAT CARRIER:** N
CARRIER LICENSED: N **NONCOMPLIANCE WITH HAZMAT:** N
MOBILE TYPE: OTHER **VEHICLE YEAR:**
VEHICLE MAKE: **VEHICLE MODEL:**

MOBILE DETAILS INFORMATION

TRAIN INFORMATION

VESSEL INFORMATION

***Environmental FirstSearch
Site Detail Report***

Target Property: 533 S. CHAPIN ST
SOUTH BEND IN 46601

JOB: SBI050
ORIGINAL FILE CORRUPTED -REDO

ERNS

SEARCH ID: 70 **DIST/DIR:** NON GC **ELEVATION:** **MAP ID:**

NAME: ADVANCE TRANSPORTATION
ADDRESS: 3405 FOUNDATION DR
SOUTH BEND IN

REV: 5/9/90 0:0
ID1: 164908
ID2:
STATUS: FIXED FACILITY
PHONE:

CONTACT:

SPILL INFORMATION

DATE OF SPILL: 5/9/90 **TIME OF SPILL:** 1200

PRODUCT RELEASED (1): UNKNOWN MATERIAL
QUANTITY (1): 55
UNITS (1): GAL

PRODUCT RELEASED (2):
QUANTITY (2):
UNITS (2):

PRODUCT RELEASED (3):
QUANTITY (3):
UNITS (3):

MEDIUM/MEDIA AFFECTED

AIR:	NO	GROUNDWATER:	NO
LAND:	YES	FIXED FACILITY:	NO
WATER:	NO	OTHER:	NO
WATERBODY AFFECTED BY RELEASE:		SOIL	

CAUSE OF RELEASE

DUMPING:	NO	EQUIPMENT FAILURE:	NO
NATURAL PHENOMENON:	NO	OPERATOR ERROR:	NO
OTHER CAUSE:	NO	TRANSP. ACCIDENT:	NO
UNKNOWN:	NO		

ACTIONS TAKEN: NONE

RELEASE DETECTION: UNKNOWN HAZARDOUS MATERIAL WAS DUMPED OUT OF A 55 GAL DRUM

MISC. NOTES: MATERIAL IS A TYPE OF FIBERGLAS PASTE

DISCHARGER INFORMATION

DISCHARGER ID: 164908
TYPE OF DISCHARGER: PRIVATE ENTERPRISE
NAME OF DISCHARGER: ADVANCE TRANSPORTATION
ADDRESS: 3405 FOUNDATION DR
SOUTH BEND IN

DUN and BRADSTREET :

***Environmental FirstSearch
Site Detail Report***

Target Property: 533 S. CHAPIN ST
SOUTH BEND IN 46601

JOB: SBI050
ORIGINAL FILE CORRUPTED -REDO

ERNS

SEARCH ID: 69	DIST/DIR: NON GC	ELEVATION:	MAP ID:
----------------------	-------------------------	-------------------	----------------

NAME: 22530 ARBOR POINT COURT ADDRESS: PRIVATE RESIDENCE SOUTH BEND IN ST. JOSEPH CONTACT:	REV: 12/31/07 ID1: NRC-849462 ID2: STATUS: FIXED PHONE:
---	--

SITE INFORMATION

THIS INFORMATION WAS OBTAINED FROM THE NATIONAL RESPONSE CENTER

DATE RECEIVED: 9/20/2007 11:06:39 PM	9/20/2007 10:59:13 PM	DATE COMPLETE:
CALL TAKER:	CALL TYPE:	INC

RESPONSIBLE PARTY:
PHONE 1:
PHONE 2:
PHONE 3:

RESPONSIBLE COMPANY:
ORGANIZATION TYPE: UNKNOWN

ADDRESS:
XX

SOURCE: TELEPHONE

INCIDENT INFORMATION

INCIDENT DESCRIPTION: CALLER IS REPORTING A POTENTIAL RELEASE OF NATURAL GAS DUE TO THE EXPLOSION OF A HOUSE. THE CAUSE OF THE EXPLOSION IS UNKNOWN AT THIS TIME. ALL THE NATURAL GAS LINES HAVE BEEN TURNED OFF.

INCIDENT TYPE: FIXED	INCIDENT CAUSE: EXPLOSION	
INCIDENT DATE: 9/20/2007 7:17:00 PM	INCIDENT DATE DESC:	
OCCURRED		
DISTANCE FROM CITY:	DISTANCE UNITS:	
DIRECTION FROM CITY:	LOCATION SECTION:	
LOCATION TOWNSHIP:	LOCATION RANGE:	
AIRCRAFT TYPE:	AIRCRAFT MODEL:	
AIRCRAFT ID:	AIRCRAFT FUEL CAPACITY:	
AIRCRAFT FUEL CAPACITY UNITS:	AIRCRAFT FUEL ON BOARD:	
AIRCRAFT FUEL ON BOARD UNITS:	AIRCRAFT SPOT NUMBER:	
AIRCRAFT HANGER:	AIRCRAFT RUNWAY NUM:	
ROAD MILE MARKER:	BUILDING ID:	
TYPE OF FIXED OBJECT: PRIVATE RESIDENCE	POWER GEN FACILITY: N	
GENERATING CAPACITY:	TYPE OF FUEL:	
NPDES:	NPDES COMPLIANCE: U	
PIPELINE TYPE:	DOT REGULATED: U	
PIPELINE ABOVE GROUND: ABOVE	EXPOSED UNDERWATER: N	
PIPELINE COVERED: U	GRADE CROSSING: U	
LOCATION SUBDIVISION:	RAILROAD MILEPOST:	
TYPE VEHICLE INVOLVED:	CROSSING DEVICE TYPE:	
DEVICE OPERATIONAL: Y		
DOT CROSSING NUMBER:	BRAKE FAILURE: U	

- Continued on next page -

JOB: SBI050
ORIGINAL FILE CORRUPTED -REDO

Site Details Page - 154

***Environmental FirstSearch
Site Detail Report***

Target Property: 533 S. CHAPIN ST
SOUTH BEND IN 46601

JOB: SBI050
ORIGINAL FILE CORRUPTED -REDO

ERNS

SEARCH ID: 69	DIST/DIR: NON GC	ELEVATION:	MAP ID:
----------------------	-------------------------	-------------------	----------------

NAME: 22530 ARBOR POINT COURT ADDRESS: PRIVATE RESIDENCE SOUTH BEND IN ST. JOSEPH CONTACT:	REV: 12/31/07 ID1: NRC-849462 ID2: STATUS: FIXED PHONE:
---	--

EMPL FATALITY: COMMUNITY IMPACT: EMPLOYEE INJURIES: OCCUPANT FATALITY: ROAD CLOSURE UNITS: SHEEN SIZE UNITS: FED AGENCY NOTIFIED: NONE SHEEN SIZE LENGTH: SHEEN SIZE WIDTH: OFFSHORE: N RELEASE RATE UNIT:	PASS FATALITY: WIND SPEED UNITS: PASSENGER INJURIES: CURRENT SPEED UNITS: TRACK CLOSURE UNITS: STATE AGENCY NOTIFIED: PIPELINE SAFETY NEAREST RIVER MILE MARK: SHEEN SIZE LENGTH UNITS: SHEEN SIZE WIDTH UNITS: DURATION UNIT: RELEASE RATE RATE:
---	--

ADDITIONAL INFO: CALLER HAS NO ADDITIONAL INFORMATION.

MATERIAL INFORMATION

CHRIS CODE:	ONG	CASE NUMBER:	000000-00-0
UN NUMBER:		REACHED WATER:	NO
NAME OF MATERIAL:	NATURAL GAS		
AMOUNT OF MATERIAL:	0 UNKNOWN AMOUNT		
AMOUNT IN WATER:			

OTHER MATERIAL INFORMATION

MOBILE DETAILS INFORMATION

TRAIN INFORMATION

VESSEL INFORMATION

Environmental FirstSearch
Site Detail Report

Target Property: 533 S. CHAPIN ST
SOUTH BEND IN 46601

JOB: SBI050
ORIGINAL FILE CORRUPTED -REDO

ERNS

SEARCH ID: 78 **DIST/DIR:** NON GC **ELEVATION:** **MAP ID:**

NAME: MARATHON PIPELINE **REV:** 5/1/92
ADDRESS: MAYFLOWER EXIT OF I-80 and I-90 **ID1:** 264453
SOUTH BEND IN **ID2:**
CONTACT: **STATUS:** PIPELINE RELATED
 PHONE:

SPILL INFORMATION

DATE OF SPILL: 5/1/92 **TIME OF SPILL:** 0902

PRODUCT RELEASED (1): GASOLINE: AUTOMOTIVE (4.23G PB/G
QUANTITY (1): 40
UNITS (1): BBL

PRODUCT RELEASED (2):
QUANTITY (2):
UNITS (2):

PRODUCT RELEASED (3):
QUANTITY (3):
UNITS (3):

MEDIUM/MEDIA AFFECTED

AIR: NO **GROUNDWATER:** NO
LAND: YES **FIXED FACILITY:** NO
WATER: NO **OTHER:** NO
WATERBODY AFFECTED BY RELEASE: SOIL

CAUSE OF RELEASE

DUMPING: NO **EQUIPMENT FAILURE:** NO
NATURAL PHENOMENON: NO **OPERATOR ERROR:** NO
OTHER CAUSE: NO **TRANSP. ACCIDENT:** NO
UNKNOWN: NO

ACTIONS TAKEN: SHUT LINE DOWN AND USED VACUUM TRUCKS TO REMOVE
RELEASE DETECTION: 6 INCH PIPELINE/CONTRACTOR STRUCK LINE
MISC. NOTES:

DISCHARGER INFORMATION

DISCHARGER ID: 264453 **DUN and BRADSTREET :**
TYPE OF DISCHARGER: PRIVATE ENTERPRISE
NAME OF DISCHARGER: MARATHON PIPELINE
ADDRESS: POB F
MARTINSVILLE IL 62442

***Environmental FirstSearch
Site Detail Report***

Target Property: 533 S. CHAPIN ST
SOUTH BEND IN 46601

JOB: SBI050
ORIGINAL FILE CORRUPTED -REDO

RCRAGN

SEARCH ID: 67	DIST/DIR: NON GC	ELEVATION:	MAP ID:
----------------------	-------------------------	-------------------	----------------

NAME: BRG STR 27 A N and SB TOLL RD UNDER BENDIX
ADDRESS: I-80/90 AT MILE POST 74.66
SOUTH BEND IN 46619

REV: 5/13/09
ID1: INR000122242
ID2:
STATUS: VGN
PHONE: 5746512435

CONTACT: RAYMOND E EISEMAN

CONTACT INFORMATION:

RAYMOND E EISEMAN
5746748836 435
EEISEMAN INDIANATOLLROAD.ORG

UNIVERSE INFORMATION:

GOVERNMENT PERFORMANCE AND RESULTS ACT (GPRA)

GPRA CA BASELINE UNIVERSE: NO
GPRA CA 2008: NO

SUBJECT TO CORRECTIVE ACTION (SUBJCA)

SUBJCA: NO
SUBJCA TSD 3004: NO
SUBJCA NON TSD: NO
SUBJCA TSD DISCRETION: NO

PERMIT WORKLOAD: ----
CLOSURE WORKLOAD: ----
POST CLOSURE WORKLOAD: ----

PERMITTING /CLOSURE/POST-CLOSURE PROGRESS: ----
CORRECTIVE ACTION WORKLOAD: NO
GENERATOR STATUS: LQG
TRANSPORTER: NO
UNIVERSAL WASTE: NO
RECYCLER: NO
USED OIL: NO
IMPORTER: NO
MIXED WASTE GENERATOR: NO
ONSITE BURNER EXEMPT: NO
FURNACE EXEMPTION: NO
UNDERGROUND INJECTION: NO

NAIC 1: Highway, Street, and Bridge Construction
NAIC 2:
NAIC 3:
NAIC 4:

***Environmental FirstSearch
Site Detail Report***

Target Property: 533 S. CHAPIN ST
SOUTH BEND IN 46601

JOB: SBI050
ORIGINAL FILE CORRUPTED -REDO

ERNS

SEARCH ID: 80	DIST/DIR: NON GC	ELEVATION:	MAP ID:
----------------------	-------------------------	-------------------	----------------

NAME: MILE POST CD438.5 ADDRESS: UNKNOWN SOUTH BEND IN ST. JOSEPH CONTACT: SANDRA VANCE	REV: 12/31/05 ID1: NRC-773895 ID2: STATUS: RAILROAD PHONE: 4045291787
--	--

SITE INFORMATION

THIS INFORMATION WAS OBTAINED FROM THE NATIONAL RESPONSE CENTER

DATE RECEIVED: 9/26/2005 5:23:39 PM	9/26/2005 5:18:41 PM	DATE COMPLETE:
CALL TAKER:	KWC2316	CALL TYPE: INC

RESPONSIBLE PARTY:	SANDRA VANCE
PHONE 1:	4045291787 PRIMARY
PHONE 2:	
PHONE 3:	

RESPONSIBLE COMPANY:	NORFOLK SOUTHERN RAILROAD
ORGANIZATION TYPE:	PRIVATE ENTERPRISE

ADDRESS:	185 SPRING STREET SW ATLANTA GA 30303
-----------------	--

SOURCE:	TELEPHONE
----------------	-----------

INCIDENT INFORMATION

INCIDENT DESCRIPTION: THE CALLER IS REPORTING A RELEASE OF DIESEL FUEL ONTO THE BALLAST FROM A LOCOMOTIVE DUE TO A FUEL LINE FAILURE.

INCIDENT TYPE:	RAILROAD	INCIDENT CAUSE:	EQUIPMENT FAILURE
INCIDENT DATE:	9/26/2005 2:20:00 PM	INCIDENT DATE DESC:	
OCCURRED			

DISTANCE FROM CITY:	DISTANCE UNITS:
DIRECTION FROM CITY:	LOCATION SECTION:
LOCATION TOWNSHIP:	LOCATION RANGE:

AIRCRAFT TYPE:	AIRCRAFT MODEL:
AIRCRAFT ID:	AIRCRAFT FUEL CAPACITY:
AIRCRAFT FUEL CAPACITY UNITS:	AIRCRAFT FUEL ON BOARD:
AIRCRAFT FUEL ON BOARD UNITS:	AIRCRAFT SPOT NUMBER:
AIRCRAFT HANGER:	AIRCRAFT RUNWAY NUM:
ROAD MILE MARKER:	BUILDING ID:
TYPE OF FIXED OBJECT:	POWER GEN FACILITY: U
GENERATING CAPACITY:	TYPE OF FUEL:
NPDES:	NPDES COMPLIANCE: U
PIPELINE TYPE:	DOT REGULATED: U
PIPELINE ABOVE GROUND: ABOVE	EXPOSED UNDERWATER: N
PIPELINE COVERED: U	GRADE CROSSING: N
LOCATION SUBDIVISION: DEERBORN	RAILROAD MILEPOST: CD438.5
TYPE VEHICLE INVOLVED:	CROSSING DEVICE TYPE:
DEVICE OPERATIONAL: Y	

DOT CROSSING NUMBER:	BRAKE FAILURE: N
-----------------------------	-------------------------

- Continued on next page -

Environmental FirstSearch

Site Detail Report

Target Property: 533 S. CHAPIN ST
SOUTH BEND IN 46601

JOB: SBI050
ORIGINAL FILE CORRUPTED -REDO

ERNS

SEARCH ID: 80 **DIST/DIR:** NON GC **ELEVATION:** **MAP ID:**

NAME:	MILE POST CD438.5	REV:	12/31/05
ADDRESS:	UNKNOWN	ID1:	NRC-773895
	SOUTH BEND IN	ID2:	
	ST. JOSEPH	STATUS:	RAILROAD
CONTACT:	SANDRA VANCE	PHONE:	4045291787

TANK ABOVE GROUND:	ABOVE	TRANSPORTABLE CONTAINER:	U
TANK REGULATED:	U	TANK REGULATED BY:	
TANK ID:		CAPACITY OF TANK:	
CAPACITY OF TANK UNITS:		ACTUAL AMOUNT:	
ACTUAL AMOUNT UNITS:		PLATFORM RIG NAME:	
PLATFORM LETTER:		LOCATION AREA ID:	
LOCATION BLOCK ID:			

DESCRIPTION OF TANK:

OCSG NUMBER:		OCSF NUMBER:	
STATE LEASE NUMBER:		PIER DOCK NUMBER:	
BERTH SLIP NUMBER:		CONTIN RELEASE TYPE:	
INITIAL CONT RELEASE NUM:		CONT RELEASE PERMIT:	
ALLISION:	N	TYPE OF STRUCTURE:	
STRUCTURE NAME:		STRUCT OPERATIONAL:	U
AIRBAG DEPLOYED:		DATE NORMAL SERVICE:	
SERVICE DISRUPT TIME:		SERVICE DISRUPT UNITS:	
TRANSIT BUS FLAG:		CR BEGIN DATE:	
CR END DATE:		CR CHANGE DATE:	
FIRE INVOLVED:	N	FIRE EXTINGUISHED:	U
ANY EVACUATIONS:	N	NUMBER EVACUATED:	
WHO EVACUATED:		RADIUS OF EVACUATION:	
ANY INJURIES:	N	NUMBER INJURED:	
NUMBER HOSPITALIZED:		ANY FATALITIES:	N
NUMBER FATALITIES:		ANY DAMAGES:	N
DAMAGE AMOUNT:		AIR CORRIDOR CLOSED:	N
AIR CORRIDOR DESC:		AIR CLOSURE TIME:	
WATERWAY CLOSED:	N	WATERWAY DESC:	
WATERWAY CLOSURE TIME:		ROAD CLOSED:	N
ROAD DESC:		ROAD CLOSURE TIME:	
CLOSURE DIRECTION:		MAJOR ARTERY:	N

TRACK CLOSED:	N	TRACK DESC:	
TRACK CLOSURE TIME:		MEDIA INTEREST:	NONE
MEDIUM DESC:	BALLAST	ADDTL MEDIUM INFO:	
BODY OF WATER:		TRIBUTARY OF:	
NEAREST RIVER MILE MARK:		RELEASE SECURED:	Y
EST DUR OF RELEASE:		RELEASE RATE:	
TRACK CLOSE DIR:		ST AGENCY ON SCENE:	
ST AGENCY RPT NUM:		OTHER AGENCY NOTIFIED:	
WEATHER CONDITIONS:	UNKNOWN	AIR TEMPERATURE:	
WIND SPEED:		WIND DIRECTION:	
WATER SUPPLY CONTAM:	U	SHEEN SIZE:	
SHEEN COLOR:		DIR OF SHEEN TRAVEL:	
SHEEN ODOR DESCRIPTION:		WAVE CONDITION:	
CURRENT SPEED:		CURRENT DIRECTION:	
WATER TEMPERATURE:			

[illegible]

EMPL FATALITY: PASS FATALITY:

- Continued on next page -

Environmental FirstSearch
Site Detail Report

Target Property: 533 S. CHAPIN ST
SOUTH BEND IN 46601

JOB: SBI050
ORIGINAL FILE CORRUPTED -REDO

ERNS

SEARCH ID: 80 **DIST/DIR:** NON GC **ELEVATION:** **MAP ID:**

NAME: MILE POST CD438.5 ADDRESS: UNKNOWN SOUTH BEND IN ST. JOSEPH CONTACT: SANDRA VANCE	REV: 12/31/05 ID1: NRC-773895 ID2: STATUS: RAILROAD PHONE: 4045291787
--	--

COMMUNITY IMPACT:	N	WIND SPEED UNITS:
EMPLOYEE INJURIES:		PASSENGER INJURIES:
OCCUPANT FATALITY:		CURRENT SPEED UNITS:
ROAD CLOSURE UNITS:		TRACK CLOSURE UNITS:
SHEEN SIZE UNITS:		STATE AGENCY NOTIFIED:
FED AGENCY NOTIFIED:		NEAREST RIVER MILE MARK:
SHEEN SIZE LENGTH:		SHEEN SIZE LENGTH UNITS:
SHEEN SIZE WIDTH:		SHEEN SIZE WIDTH UNITS:
OFFSHORE:	N	DURATION UNIT:
RELEASE RATE UNIT:		RELEASE RATE RATE:

ADDITIONAL INFO: THE CALLER HAD NO ADDITIONAL INFORMATION

MATERIAL INFORMATION

CHRIS CODE:	ODS	CASE NUMBER:	000000-00-0
UN NUMBER:		REACHED WATER:	NO
NAME OF MATERIAL:	OIL: DIESEL		
AMOUNT OF MATERIAL:	5 GALLON(S)		
AMOUNT IN WATER:			

OTHER MATERIAL INFORMATION

MOBILE DETAILS INFORMATION

TRAIN INFORMATION

TRAIN NAME/NUMBER:	AM46 AMTRAK 49	RAILROAD NAME:	
NORFOLK SOUTHERN RAILROAD			
TRAIN TYPE:	PASSENGER	TRACK SPEED:	
TRAIN SPEED:		TRAIN DIRECTION:	
NUMBER OF LOCOMOTIVES:	2	NUMBER OF CARS:	8
NUMBER DERAILED:		NON COMPLIANCE WITH HAZMAT:	N

VESSEL INFORMATION

***Environmental FirstSearch
Site Detail Report***

Target Property: 533 S. CHAPIN ST
SOUTH BEND IN 46601

JOB: SBI050
ORIGINAL FILE CORRUPTED -REDO

RCRAGN

SEARCH ID: 65	DIST/DIR: NON GC	ELEVATION:	MAP ID:
----------------------	-------------------------	-------------------	----------------

NAME: INDOT ADDRESS: 1 N PT 8MI OF SR2 OVER CONRAI SOUTH BEND IN SAINT JOSEPH CONTACT: MICHAEL MANTEI	REV: 1/14/02 ID1: IND985029651 ID2: STATUS: SGN PHONE: 2192340901
--	--

SITE INFORMATION

CONTACT INFORMATION: MICHAEL MANTEI
ENG ASST EA 1
1968 PRAIRIE AVE
SOUTH BEND IN 46613

PHONE: 2192340901

UNIVERSE NAME:

SGN: GENERATES 100 - 1000 KG/MONTH OF HAZARDOUS WASTE

SIC INFORMATION:

ENFORCEMENT INFORMATION:

VIOLATION INFORMATION:

***Environmental FirstSearch
Site Detail Report***

Target Property: 533 S. CHAPIN ST
SOUTH BEND IN 46601

JOB: SBI050
ORIGINAL FILE CORRUPTED -REDO

RCRAGN

SEARCH ID: 64	DIST/DIR: NON GC	ELEVATION:	MAP ID:
----------------------	-------------------------	-------------------	----------------

NAME: INDOT ADDRESS: 2 S PT 35MI US20 OVER SR02 SOUTH BEND IN SAINT JOSEPH CONTACT: MICHAEL MANTEI	REV: 1/14/02 ID1: IND985029701 ID2: STATUS: SGN PHONE: 2192340901
---	--

SITE INFORMATION

CONTACT INFORMATION: MICHAEL MANTEI
ENG ASST EA 1
1968 PRAIRIE AVE
SOUTH BEND IN 46613

PHONE: 2192340901

UNIVERSE NAME:

SGN: GENERATES 100 - 1000 KG/MONTH OF HAZARDOUS WASTE

SIC INFORMATION:

ENFORCEMENT INFORMATION:

VIOLATION INFORMATION:

***Environmental FirstSearch
Site Detail Report***

Target Property: 533 S. CHAPIN ST
SOUTH BEND IN 46601

JOB: SBI050
ORIGINAL FILE CORRUPTED -REDO

RCRAGN

SEARCH ID: 63	DIST/DIR: NON GC	ELEVATION:	MAP ID:
----------------------	-------------------------	-------------------	----------------

NAME: INDOT ADDRESS: S PT 55MI OF I90 OVER SOUTH BEND IN SAINT JOSEPH CONTACT: MICHAEL MANTEI	REV: 1/14/02 ID1: IND985029685 ID2: STATUS: SGN PHONE: 2192340901
--	--

SITE INFORMATION

CONTACT INFORMATION: MICHAEL MANTEI
ENG ASST EA 1
1968 PRAIRIE AVE
SOUTH BEND IN 46613

PHONE: 2192340901

UNIVERSE NAME:

SGN: GENERATES 100 - 1000 KG/MONTH OF HAZARDOUS WASTE

SIC INFORMATION:

ENFORCEMENT INFORMATION:

VIOLATION INFORMATION:

***Environmental FirstSearch
Site Detail Report***

Target Property: 533 S. CHAPIN ST
SOUTH BEND IN 46601

JOB: SBI050
ORIGINAL FILE CORRUPTED -REDO

RCRAGN

SEARCH ID: 62	DIST/DIR: NON GC	ELEVATION:	MAP ID:
----------------------	-------------------------	-------------------	----------------

NAME: INDOT ADDRESS: 1 N PT 40MI OF SR23 OVER SOUTH BEND IN SAINT JOSEPH CONTACT: MICHAEL MANTEI	REV: 1/14/02 ID1: IND985029669 ID2: STATUS: SGN PHONE: 2192340901
---	--

SITE INFORMATION

CONTACT INFORMATION: MICHAEL MANTEI
ENG ASST EA 1
1968 PRAIRIE AVE
SOUTH BEND IN 46613

PHONE: 2192340901

UNIVERSE NAME:

SGN: GENERATES 100 - 1000 KG/MONTH OF HAZARDOUS WASTE

SIC INFORMATION:

ENFORCEMENT INFORMATION:

VIOLATION INFORMATION:

Environmental FirstSearch
Site Detail Report

Target Property: 533 S. CHAPIN ST
SOUTH BEND IN 46601

JOB: SBI050
ORIGINAL FILE CORRUPTED -REDO

RCRAGN

SEARCH ID: 61	DIST/DIR: NON GC	ELEVATION:	MAP ID:
----------------------	-------------------------	-------------------	----------------

NAME: INDIANA MICHIGAN POWER ADDRESS: GRANT ST 1 BLOCK E OF OLIVE SOUTH BEND IN 46601 STEUBEN CONTACT: JENI LEWIS	REV: 5/13/09 ID1: INR000017830 ID2: STATUS: USED OIL PHONE: 2192364947
--	---

SITE INFORMATION

CONTACT INFORMATION: JENI LEWIS
PO BOX 1731
SOUTH BEND IN 466341731

PHONE: 2192364947

UNIVERSE INFORMATION:

SUBJECT TO CORRECTIVE ACTION (SUBJCA)

SUBJCA:	N - NO
SUBJCA TSD 3004:	N - NO
SUBJCA NON TSD:	N - NO
SIGNIFICANT NON-COMPLIANCE(SNC):	
BEGINNING OF THE YEAR SNC:	
PERMIT WORKLOAD:	----
CLOSURE WORKLOAD:	----
POST CLOSURE WORKLOAD:	----
PERMITTING /CLOSURE/POST-CLOSURE PROGRESS:	----
CORRECTIVE ACTION WORKLOAD:	N - NO
GENERATOR STATUS:	N

SUBJECT TO CORRECTIVE ACTION (SUBJCA)

SUBJCA:	N - NO
SUBJCA TSD 3004:	N - NO
SUBJCA NON TSD:	N - NO
SIGNIFICANT NON-COMPLIANCE(SNC):	
BEGINNING OF THE YEAR SNC:	
PERMIT WORKLOAD:	----
CLOSURE WORKLOAD:	----
POST CLOSURE WORKLOAD:	----
PERMITTING /CLOSURE/POST-CLOSURE PROGRESS:	----
CORRECTIVE ACTION WORKLOAD:	N - NO
GENERATOR STATUS:	N

INSTITUTIONAL CONTROL:	N
HUMAN EXPOSURE:	N
GW CONTROLS:	N
LAND TYPE:	P

NAIC INFORMATION

VIOLATION INFORMATION:

Environmental FirstSearch

Site Detail Report

Target Property: 533 S. CHAPIN ST
SOUTH BEND IN 46601

JOB: SBI050
ORIGINAL FILE CORRUPTED -REDO

NFRAP

SEARCH ID: 60 **DIST/DIR:** NON GC **ELEVATION:** **MAP ID:**

NAME: TREE BURNING SITE **REV:** 1/22/09
ADDRESS: 1 S MILE OF CHAMERLAIN LAKE **ID1:** IND982073322
SOUTH BEND IN 46619 **ID2:** 0505399
CONTACT: **STATUS:** NFRAP-N
 PHONE:

DESCRIPTION:

ACTION/QUALITY	AGENCY/RPS	START/RAA	END
ARCHIVE SITE	EPA In-House		11-06-1987
DISCOVERY	EPA Fund-Financed		11-06-1986
PRELIMINARY ASSESSMENT	State, Fund Financed		11-06-1987

NFRAP: No further Remedial Action planned

NFRAP

SEARCH ID: 59 **DIST/DIR:** NON GC **ELEVATION:** **MAP ID:**

NAME: ST JOSEPH COUNTY LANDFILL 1 **REV:** 1/22/09
ADDRESS: 1 N MILE OF SR23 ON CRUMSTOWN **ID1:** IND982073306
SOUTH BEND IN 46619 **ID2:** 0505402
CONTACT: **STATUS:** NFRAP-N
 PHONE:

DESCRIPTION:

ACTION/QUALITY	AGENCY/RPS	START/RAA	END
ARCHIVE SITE	EPA In-House		11-06-1987
DISCOVERY	EPA Fund-Financed		11-06-1986
PRELIMINARY ASSESSMENT	State, Fund Financed		11-06-1987

NFRAP: No further Remedial Action planned

Environmental FirstSearch

Site Detail Report

Target Property: 533 S. CHAPIN ST
SOUTH BEND IN 46601

JOB: SBI050
ORIGINAL FILE CORRUPTED -REDO

NFRAP

SEARCH ID: 58 **DIST/DIR:** NON GC **ELEVATION:** **MAP ID:**

NAME: RITCHARD BROTHERS DUMP **REV:** 1/22/09
ADDRESS: FILLMORE/OAK TO PINE **ID1:** IND984868596
SOUTH BEND IN 46619 **ID2:** 0506017
CONTACT: **STATUS:** NFRAP-N
 PHONE:

DESCRIPTION:

ACTION/QUALITY	AGENCY/RPS	START/RAA	END
ARCHIVE SITE	EPA In-House		08-21-1996
DISCOVERY	State, Fund Financed		02-10-1989
PRELIMINARY ASSESSMENT Low priority for further assessment	State, Fund Financed		10-04-1990
SITE INSPECTION NFRAP: No further Remedial Action planned	EPA Fund-Financed	04-06-1993	08-21-1996

NFRAP

SEARCH ID: 57 **DIST/DIR:** NON GC **ELEVATION:** **MAP ID:**

NAME: BRADBERRY BROTHERS SITE **REV:** 1/22/09
ADDRESS: 21750 JOHNSON RD **ID1:** IND982073108
SOUTH BEND IN 46619 **ID2:** 0505427
CONTACT: **STATUS:** NFRAP-N
 PHONE:

DESCRIPTION:

ACTION/QUALITY	AGENCY/RPS	START/RAA	END
ARCHIVE SITE	EPA In-House		11-06-1987
DISCOVERY	EPA Fund-Financed		11-06-1986
PRELIMINARY ASSESSMENT NFRAP: No further Remedial Action planned	State, Fund Financed		11-06-1987

***Environmental FirstSearch
Site Detail Report***

Target Property: 533 S. CHAPIN ST
SOUTH BEND IN 46601

JOB: SBI050
ORIGINAL FILE CORRUPTED -REDO

NFRAP

SEARCH ID: 56	DIST/DIR: NON GC	ELEVATION:	MAP ID:
----------------------	-------------------------	-------------------	----------------

NAME: AREA WEST OF BENDIX OIL TANK
ADDRESS: LINDEN AVE
SOUTH BEND IN 46619

REV: 1/22/09
ID1: IND980904262
ID2: 0501944
STATUS: NFRAP-N
PHONE:

CONTACT:

DESCRIPTION:

ACTION/QUALITY	AGENCY/RPS	START/RAA	END
ARCHIVE SITE	EPA In-House		09-21-1994
DISCOVERY	EPA Fund-Financed		04-01-1984
EXPANDED SITE INSPECTION NFRAP: No further Remedial Action planned	EPA Fund-Financed	09-01-1994	09-21-1994
PRELIMINARY ASSESSMENT Higher priority for further assessment	EPA Fund-Financed		07-19-1985
SITE INSPECTION Higher priority for further assessment	EPA Fund-Financed		04-30-1990

***Environmental FirstSearch
Site Detail Report***

Target Property: 533 S. CHAPIN ST
SOUTH BEND IN 46601

JOB: SBI050
ORIGINAL FILE CORRUPTED -REDO

RCRAGN

SEARCH ID: 68	DIST/DIR: NON GC	ELEVATION:	MAP ID:
----------------------	-------------------------	-------------------	----------------

NAME: KROGER STORE 901 ADDRESS: 4526 WESTERN AVE SOUTH BEND IN 46619 CONTACT: MARGO ROZELLE	REV: 5/13/09 ID1: INR000121087 ID2: STATUS: VGN PHONE: 3175798281
---	--

CONTACT INFORMATION:

MARGO ROZELLE
3175798281
MARGO.ROZELLE KROGER.COM

UNIVERSE INFORMATION:

GOVERNMENT PERFORMANCE AND RESULTS ACT (GPRA)

GPRA CA BASELINE UNIVERSE: NO
GPRA CA 2008: NO

SUBJECT TO CORRECTIVE ACTION (SUBJCA)

SUBJCA: NO
SUBJCA TSD 3004: NO
SUBJCA NON TSD: NO
SUBJCA TSD DISCRETION: NO

PERMIT WORKLOAD: ----
CLOSURE WORKLOAD: ----
POST CLOSURE WORKLOAD: ----

PERMITTING /CLOSURE/POST-CLOSURE PROGRESS: ----
CORRECTIVE ACTION WORKLOAD: NO
GENERATOR STATUS: CEG
TRANSPORTER: NO
UNIVERSAL WASTE: NO
RECYCLER: NO
USED OIL: NO
IMPORTER: NO
MIXED WASTE GENERATOR: NO
ONSITE BURNER EXEMPT: NO
FURNACE EXEMPTION: NO
UNDERGROUND INJECTION: NO

NAIC 1: Supermarkets and Other Grocery (except Convenience) Stores
NAIC 2:
NAIC 3:
NAIC 4:

***Environmental FirstSearch
Site Detail Report***

Target Property: 533 S. CHAPIN ST
SOUTH BEND IN 46601

JOB: SBI050
ORIGINAL FILE CORRUPTED -REDO

ERNS

SEARCH ID: 90	DIST/DIR: NON GC	ELEVATION:	MAP ID:
----------------------	-------------------------	-------------------	----------------

NAME: ADDRESS: AUTEN ROAD SOUTH BEND IN ST. JOSEPH CONTACT: UNKNOWN	REV: 12/31/01 ID1: NRC-569301 ID2: STATUS: FIXED PHONE:
--	--

SITE INFORMATION

THIS INFORMATION WAS OBTAINED FROM THE NATIONAL RESPONSE CENTER

DATE RECEIVED:	12-JUN-01	DATE COMPLETE:	12-JUN-01
CALL TAKER:	LMJ2870	CALL TYPE:	INC

RESPONSIBLE PARTY:	UNKNOWN
PHONE 1:	
PHONE 2:	
PHONE 3:	

RESPONSIBLE COMPANY:	PHILLIPS 66
ORGANIZATION TYPE:	PRIVATE ENTERPRISE

ADDRESS:	AUTEN ROAD SOUTH BEND IN 46637
-----------------	-----------------------------------

INITIALLY REPORTED BY:	
PHONE:	

INIT REPORTED COMPANY:	
ON BEHALF OF:	N
SOURCE:	TELEPHONE

INCIDENT INFORMATION

INCIDENT DESCRIPTION: THE CALLER IS REPORTING THAT THE SUSPECTED RESPONSIBLE PARTY WAS DUMPING OUT MATERIAL FROM THE INSIDE OF THE GAS STATION THROUGH A HOSE.

INCIDENT TYPE:	FIXED	INCIDENT CAUSE:	DUMPING
INCIDENT DATE:	12-JUN-01	INCIDENT DATE DESC:	DISCOVERED
DISTANCE FROM CITY:		DISTANCE UNITS:	
DIRECTION FROM CITY:		LOCATION SECTION:	
LOCATION TOWNSHIP:		LOCATION RANGE:	
WMD CHEM FLAG:	F	RAD FLAG:	F
BIO FLAG:	F	OIL FLAG:	T
POTENTIAL_FLAG:		AMT MATERIAL FLAG:	
MILITARY ORG FLAG:		LNG FLAG:	

AIRCRAFT TYPE:	AIRCRAFT MODEL:
AIRCRAFT ID:	AIRCRAFT FUEL CAPACITY:
AIRCRAFT FUEL CAPACITY UNITS:	AIRCRAFT FUEL ON BOARD:
AIRCRAFT FUEL ON BOARD UNITS:	AIRCRAFT SPOT NUMBER:
AIRCRAFT HANGER:	AIRCRAFT RUNWAY NUM:
ROAD MILE MARKER:	BUILDING ID:
TYPE OF FIXED OBJECT:	POWER GEN FACILITY: N
GENERATING CAPACITY:	TYPE OF FUEL:
NPDES:	NPDES COMPLIANCE: U

- Continued on next page -

Environmental FirstSearch

Site Detail Report

Target Property: 533 S. CHAPIN ST
SOUTH BEND IN 46601

JOB: SBI050
ORIGINAL FILE CORRUPTED -REDO

ERNS

SEARCH ID: 90	DIST/DIR: NON GC	ELEVATION:	MAP ID:
----------------------	-------------------------	-------------------	----------------

NAME: ADDRESS: AUTEN ROAD SOUTH BEND IN ST. JOSEPH CONTACT: UNKNOWN	REV: 12/31/01 ID1: NRC-569301 ID2: STATUS: FIXED PHONE:
--	--

PIPELINE TYPE:		DOT REGULATED:	U
PIPELINE ABOVE GROUND:	ABOVE	EXPOSED UNDERWATER:	N
PIPELINE COVERED:	U	RAILROAD HOTLINE:	
GRADE CROSSING:	N	LOCATION SUBDIVISION:	
RAILROAD MILEPOST:		TYPE VEHICLE INVOLVED:	
CROSSING DEVICE TYPE:		DEVICE OPERATIONAL:	Y

DOT CROSSING NUMBER:		BRAKE FAILURE:	N
TANK ABOVE GROUND:	ABOVE	TRANSPORTABLE CONTAINER:	U
TANK REGULATED:	U	TANK REGULATED BY:	
TANK ID:		CAPACITY OF TANK:	
CAPACITY OF TANK UNITS:		ACTUAL AMOUNT:	
ACTUAL AMOUNT UNITS:		PLATFORM RIG NAME:	
PLATFORM LETTER:		LOCATION AREA ID:	
LOCATION BLOCK ID:			

DESCRIPTION OF TANK:

OCSG NUMBER:		OCSF NUMBER:	
STATE LEASE NUMBER:		PIER DOCK NUMBER:	
BERTH SLIP NUMBER:		CONTIN RELEASE TYPE:	
INITIAL CONT RELEASE NUM:		CONT RELEASE PERMIT:	
ALLISION:	N	TYPE OF STRUCTURE:	
STRUCTURE NAME:		STRUCT OPERATIONAL:	U
AIRBAG DEPLOYED:		DATE NORMAL SERVICE:	
SERVICE DISRUPT TIME:		SERVICE DISRUPT UNITS:	
TRANSIT BUS FLAG:		CR BEGIN DATE:	
CR END DATE:		CR CHANGE DATE:	
FIRE INVOLVED:	N	FIRE EXTINGUISHED:	U
ANY EVACUATIONS:	N	NUMBER EVACUATED:	
WHO EVACUATED:		RADIUS OF EVACUATION:	
ANY INJURIES:	N	NUMBER INJURED:	
NUMBER HOSPITALIZED:		ANY FATALITIES:	N
NUMBER FATALITIES:		ANY DAMAGES:	N
DAMAGE AMOUNT:		AIR CORRIDOR CLOSED:	N
AIR CORRIDOR DESC:		AIR CLOSURE TIME:	
WATERWAY CLOSED:	N	WATERWAY DESC:	
WATERWAY CLOSURE TIME:		ROAD CLOSED:	N
ROAD DESC:		ROAD CLOSURE TIME:	
CLOSURE DIRECTION:		MAJOR ARTERY:	N
TRACK CLOSED:	N	TRACK DESC:	
TRACK CLOSURE TIME:		MEDIA INTEREST:	NONE
MEDIUM DESC:	SOIL	ADDTL MEDIUM INFO:	DITCH
BODY OF WATER:		TRIBUTARY OF:	
NEAREST RIVER MILE MARK:		RELEASE SECURED:	Y
EST DUR OF RELEASE:		RELEASE RATE:	
TRACK CLOSE DIR:		ST AGENCY ON SCENE:	
ST AGENCY RPT NUM:		OTHER AGENCY NOTIFIED:	
WEATHER CONDITIONS:	OVERCAST	AIR TEMPERATURE:	85
WIND SPEED:		WIND DIRECTION:	
WATER SUPPLY CONTAM:	U	SHEEN SIZE:	

- Continued on next page -

Environmental FirstSearch
Site Detail Report

Target Property: 533 S. CHAPIN ST
SOUTH BEND IN 46601

JOB: SBI050
ORIGINAL FILE CORRUPTED -REDO

ERNS

SEARCH ID: 90	DIST/DIR: NON GC	ELEVATION:	MAP ID:
----------------------	-------------------------	-------------------	----------------

NAME: ADDRESS: AUTEN ROAD SOUTH BEND IN ST. JOSEPH CONTACT: UNKNOWN	REV: 12/31/01 ID1: NRC-569301 ID2: STATUS: FIXED PHONE:
--	--

SHEEN COLOR: SHEEN ODOR DESCRIPTION: CURRENT SPEED: WATER TEMPERATURE:	DIR OF SHEEN TRAVEL: WAVE CONDITION: CURRENT DIRECTION:
---	--

DESC OF REMEDIAL ACTION: NONE

EMPL FATALITY: COMMUNITY IMPACT: N EMPLOYEE INJURIES: OCCUPANT FATALITY: ROAD CLOSURE UNITS: SHEEN SIZE UNITS: FED AGENCY NOTIFIED: TYPE OF STRUCTURE: STRUCTURE OPERATIONAL: SHEEN SIZE LENGTH: N SHEEN SIZE WIDTH: OFFSHORE: RELEASE RATE UNIT:	PASS FATALITY: WIND SPEED UNITS: PASSENGER INJURIES: CURRENT SPEED UNITS: TRACK CLOSURE UNITS: STATE AGENCY NOTIFIED: STRUCTURE NAME: ALLISION: NEAREST RIVER MILE MARK: SHEEN SIZE LENGTH UNITS: SHEEN SIZE WIDTH UNITS: DURATION UNIT: RELEASE RATE RATE:
--	--

ADDITIONAL INFO: THE CALLER WILL NOTIFY THE POLICE.

MATERIAL INFORMATION

CHRIS CODE: UN NUMBER:	OTH	CASE NUMBER: REACHED WATER:	000000-00-0 NO
NAME OF MATERIAL: ANTI-FREEZE AMOUNT OF MATERIAL: 0 UNKNOWN AMOUNT AMOUNT IN WATER:			

OTHER MATERIAL INFORMATION

MOBILE DETAILS INFORMATION

TRAIN INFORMATION

VESSEL INFORMATION

***Environmental FirstSearch
Site Detail Report***

Target Property: 533 S. CHAPIN ST
SOUTH BEND IN 46601

JOB: SBI050
ORIGINAL FILE CORRUPTED -REDO

SPILLS

SEARCH ID: 102	DIST/DIR: NON GC	ELEVATION:	MAP ID:
-----------------------	-------------------------	-------------------	----------------

NAME: COMMERCIAL ADDRESS: PHOTOPLATING MACHINE SOUTH BEND IN 46601 CONTACT:	REV: 1/1/09 ID1: 199707008 ID2: STATUS: NOT CONTAINED PHONE:
---	---

SITE INFORMATION

INCIDENT DATE/TIME: 7/2/1997 11:16:00 AM
REPORTED DATE/TIME: 7/2/1997 11:16:00 AM

SPILL TYPE: OTHER

REC WATER: UNK-FLOOR DRAIN, ST JOE R? INSPECTIONS	AREA AFFECTED: RFRD TO WATER
WATER SUPPLY AFFECTED:	
NUMBER OF FISH KILLED	PUBLIC INTAKE:
SPILL AMOUNT:	MATERIAL: PHOTO DEVELOPMENT CHEM
RECOVERED AMOUNT:	SPILLED UNITS: UNKNOWN
CONTAINED: NO	RECOVERED UNITS: UNKNOWN

SOURCE DESCRIPTION: COMMERCIAL

***Environmental FirstSearch
Site Detail Report***

Target Property: 533 S. CHAPIN ST
SOUTH BEND IN 46601

JOB: SBI050
ORIGINAL FILE CORRUPTED -REDO

SPILLS

SEARCH ID: 101	DIST/DIR: NON GC	ELEVATION:	MAP ID:
-----------------------	-------------------------	-------------------	----------------

NAME: COMMERCIAL
ADDRESS: IND TOLL MM 65 E-BOUND ROAD
SOUTH BEND IN 46601

REV: 1/1/09
ID1: 199505092
ID2:
STATUS: CONTAINED
PHONE:

CONTACT:

SITE INFORMATION

INCIDENT DATE/TIME: 5/10/1995 8:00:00 AM
REPORTED DATE/TIME: 5/10/1995 9:55:00 AM

SPILL TYPE: SPILL

REC WATER: NONE
WATER SUPPLY AFFECTED:
NUMBER OF FISH KILLED 0
SPILL AMOUNT: 30
RECOVERED AMOUNT: 30
CONTAINED: YES

AREA AFFECTED: 29 SQ FT
PUBLIC INTAKE:
MATERIAL: DIESEL FUEL and MOTOR OIL
SPILLED UNITS: GALLONS
RECOVERED UNITS: GALLONS

SOURCE DESCRIPTION: COMMERCIAL

***Environmental FirstSearch
Site Detail Report***

Target Property: 533 S. CHAPIN ST
SOUTH BEND IN 46601

JOB: SBI050
ORIGINAL FILE CORRUPTED -REDO

SPILLS

SEARCH ID: 100	DIST/DIR: NON GC	ELEVATION:	MAP ID:
-----------------------	-------------------------	-------------------	----------------

NAME: COMMERCIAL ADDRESS: I 80 SOUTH BEND IN ST JOSEPH CONTACT:	REV: 1/1/09 ID1: 200301132 ID2: STATUS: UNKNOWN PHONE:
--	---

SITE INFORMATION

INCIDENT DATE/TIME: 1/23/2003 10:30:00 AM
REPORTED DATE/TIME: 1/23/2003 12:25:00 PM

SPILL TYPE: SPILL

REC WATER:	AREA AFFECTED: UNDETERMINED
WATER SUPPLY AFFECTED:	PUBLIC INTAKE:
NUMBER OF FISH KILLED	MATERIAL: DIESEL
SPILL AMOUNT: 100	SPILLED UNITS: GALLONS
RECOVERED AMOUNT:	RECOVERED UNITS:
CONTAINED:	

SOURCE DESCRIPTION: COMMERCIAL

***Environmental FirstSearch
Site Detail Report***

Target Property: 533 S. CHAPIN ST
SOUTH BEND IN 46601

JOB: SBI050
ORIGINAL FILE CORRUPTED -REDO

SPILLS

SEARCH ID: 99	DIST/DIR: NON GC	ELEVATION:	MAP ID:
----------------------	-------------------------	-------------------	----------------

NAME: COMMERCIAL ADDRESS: EAST THE PROPERTY DIRECTLY OF 23676 SOUTH BEND IN ST JOSEPH CONTACT:	REV: 1/1/09 ID1: 200201160 ID2: STATUS: UNKNOWN PHONE:
---	---

SITE INFORMATION

INCIDENT DATE/TIME:
REPORTED DATE/TIME: 1/24/2002 2:57:44 PM

SPILL TYPE: OTHER

REC WATER: WATER SUPPLY AFFECTED: NUMBER OF FISH KILLED SPILL AMOUNT: RECOVERED AMOUNT: CONTAINED:	AREA AFFECTED: PUBLIC INTAKE: MATERIAL: SOLID WASTE DEMOLITION DEBRIS. SPILLED UNITS: RECOVERED UNITS:
---	---

SOURCE DESCRIPTION: COMMERCIAL

***Environmental FirstSearch
Site Detail Report***

Target Property: 533 S. CHAPIN ST
SOUTH BEND IN 46601

JOB: SBI050
ORIGINAL FILE CORRUPTED -REDO

SPILLS

SEARCH ID: 98	DIST/DIR: NON GC	ELEVATION:	MAP ID:
----------------------	-------------------------	-------------------	----------------

NAME: COMMERCIAL ADDRESS: S FERNWOOD, OF CLEVELAND SOUTH BEND IN ST JOSEPH CONTACT:	REV: 1/1/09 ID1: 200107104 ID2: STATUS: UNKNOWN PHONE:
--	---

SITE INFORMATION

INCIDENT DATE/TIME: 7/11/2001 6:00:00 AM
REPORTED DATE/TIME: 7/11/2001 6:58:00 AM

SPILL TYPE: SPILL

REC WATER:	AREA AFFECTED:	CITY STREET
WATER SUPPLY AFFECTED:	PUBLIC INTAKE:	
NUMBER OF FISH KILLED	MATERIAL:	HERBICIDES
SPILL AMOUNT: 2	SPILLED UNITS:	GALLONS
RECOVERED AMOUNT: 2	RECOVERED UNITS:	GALLONS
CONTAINED:		

SOURCE DESCRIPTION: COMMERCIAL

INCIDENT DATE/TIME: 7/11/2001 6:00:00 AM
REPORTED DATE/TIME: 7/11/2001 6:58:00 AM

SPILL TYPE: SPILL

REC WATER:	AREA AFFECTED:	CITY STREET
WATER SUPPLY AFFECTED:	PUBLIC INTAKE:	
NUMBER OF FISH KILLED	MATERIAL:	FERTILIZER
SPILL AMOUNT: 2	SPILLED UNITS:	GALLONS
RECOVERED AMOUNT: 2	RECOVERED UNITS:	GALLONS
CONTAINED:		

SOURCE DESCRIPTION: COMMERCIAL

***Environmental FirstSearch
Site Detail Report***

Target Property: 533 S. CHAPIN ST
SOUTH BEND IN 46601

JOB: SBI050
ORIGINAL FILE CORRUPTED -REDO

SPILLS

SEARCH ID: 97	DIST/DIR: NON GC	ELEVATION:	MAP ID:
----------------------	-------------------------	-------------------	----------------

NAME: COMMERCIAL ADDRESS: DOCK AREA AND TRAILER SOUTH BEND IN 46628 CONTACT:	REV: 1/1/09 ID1: 199208004 ID2: STATUS: CONTAINED PHONE:
--	---

SITE INFORMATION

INCIDENT DATE/TIME:	8/1/1992		
REPORTED DATE/TIME:	8/1/1992		
SPILL TYPE:	HAZARDOUS		
REC WATER:	NONE	AREA AFFECTED:	10 FT SQ
WATER SUPPLY AFFECTED:		PUBLIC INTAKE:	
NUMBER OF FISH KILLED	0	MATERIAL:	LIQUID MERCURY (ORM-B)
SPILL AMOUNT:	2	SPILLED UNITS:	GALLONS
RECOVERED AMOUNT:	2	RECOVERED UNITS:	GALLONS
CONTAINED:	YES		
SOURCE DESCRIPTION:	COMMERCIAL		

***Environmental FirstSearch
Site Detail Report***

Target Property: 533 S. CHAPIN ST
SOUTH BEND IN 46601

JOB: SBI050
ORIGINAL FILE CORRUPTED -REDO

SPILLS

SEARCH ID: 96	DIST/DIR: NON GC	ELEVATION:	MAP ID:
----------------------	-------------------------	-------------------	----------------

NAME: COMMERCIAL ADDRESS: SE CORNER OF THE BLDG SOUTH BEND IN 46680 CONTACT:	REV: 1/1/09 ID1: 199606156 ID2: STATUS: CONTAINED PHONE:
--	---

SITE INFORMATION

INCIDENT DATE/TIME:			
REPORTED DATE/TIME:		6/17/1996 3:19:00 PM	
SPILL TYPE:		SPILL	
REC WATER:	NONE	AREA AFFECTED:	3 SQ FT
WATER SUPPLY AFFECTED:		PUBLIC INTAKE:	
NUMBER OF FISH KILLED	0	MATERIAL:	MOTOR OIL FOR COMPRESSOR
SPILL AMOUNT:	1	SPILLED UNITS:	GALLONS
RECOVERED AMOUNT:	1	RECOVERED UNITS:	GALLONS
CONTAINED:	YES		
SOURCE DESCRIPTION:		COMMERCIAL	

***Environmental FirstSearch
Site Detail Report***

Target Property: 533 S. CHAPIN ST
SOUTH BEND IN 46601

JOB: SBI050
ORIGINAL FILE CORRUPTED -REDO

SPILLS

SEARCH ID: 95	DIST/DIR: NON GC	ELEVATION:	MAP ID:
----------------------	-------------------------	-------------------	----------------

NAME: COMMERCIAL
ADDRESS: 56670 SPIREA
SOUTH BEND IN

REV: 1/1/09
ID1: 199306081
ID2:
STATUS: CONTAINED
PHONE:

CONTACT:

SITE INFORMATION

INCIDENT DATE/TIME: 6/7/1993
REPORTED DATE/TIME: 6/8/1993

SPILL TYPE: SPILL

REC WATER:		AREA AFFECTED:	40 SQ FT
WATER SUPPLY AFFECTED:		PUBLIC INTAKE:	
NUMBER OF FISH KILLED	0	MATERIAL:	TRANSFORMER OIL
SPILL AMOUNT:	8	SPILLED UNITS:	GALLONS
RECOVERED AMOUNT:	0	RECOVERED UNITS:	GALLONS
CONTAINED:	YES		

SOURCE DESCRIPTION: COMMERCIAL

***Environmental FirstSearch
Site Detail Report***

Target Property: 533 S. CHAPIN ST
SOUTH BEND IN 46601

JOB: SBI050
ORIGINAL FILE CORRUPTED -REDO

SPILLS

SEARCH ID: 94	DIST/DIR: NON GC	ELEVATION:	MAP ID:
----------------------	-------------------------	-------------------	----------------

NAME: COMMERCIAL
ADDRESS: ASPHALT
SOUTH BEND IN 46228

REV: 1/1/09
ID1: 199508134
ID2:
STATUS: CONTAINED
PHONE:

CONTACT:

SITE INFORMATION

INCIDENT DATE/TIME: 8/15/1995
REPORTED DATE/TIME: 8/15/1995 7:55:00 AM

SPILL TYPE: SPILL

REC WATER: NONE	AREA AFFECTED: 9 SQ FT
WATER SUPPLY AFFECTED:	PUBLIC INTAKE:
NUMBER OF FISH KILLED 0	MATERIAL: DIESEL
SPILL AMOUNT: 1	SPILLED UNITS: GALLONS
RECOVERED AMOUNT: 1	RECOVERED UNITS: GALLONS
CONTAINED: YES	

SOURCE DESCRIPTION: COMMERCIAL

***Environmental FirstSearch
Site Detail Report***

Target Property: 533 S. CHAPIN ST
SOUTH BEND IN 46601

JOB: SBI050
ORIGINAL FILE CORRUPTED -REDO

SPILLS

SEARCH ID: 93	DIST/DIR: NON GC	ELEVATION:	MAP ID:
----------------------	-------------------------	-------------------	----------------

NAME: COMMERCIAL ADDRESS: DARDEN TO NILES DAM AVE SOUTH BEND IN CONTACT:	REV: 1/1/09 ID1: 199608063 ID2: STATUS: NOT CONTAINED PHONE:
--	---

SITE INFORMATION

INCIDENT DATE/TIME: 8/4/1996 10:00:00 AM
REPORTED DATE/TIME: 8/9/1996 4:44:00 PM

SPILL TYPE: SPILL

REC WATER: ST.JOE RIVER	AREA AFFECTED: ON SURFACE OF ST.JOE RIVER
WATER SUPPLY AFFECTED:	PUBLIC INTAKE:
NUMBER OF FISH KILLED: 0	MATERIAL: PAINT OVER SPRAY
SPILL AMOUNT: 1	SPILLED UNITS: GALLONS
RECOVERED AMOUNT:	RECOVERED UNITS: UNKNOWN
CONTAINED: NO	

SOURCE DESCRIPTION: COMMERCIAL

***Environmental FirstSearch
Site Detail Report***

Target Property: 533 S. CHAPIN ST
SOUTH BEND IN 46601

JOB: SBI050
ORIGINAL FILE CORRUPTED -REDO

SPILLS

SEARCH ID: 164	DIST/DIR: NON GC	ELEVATION:	MAP ID:
-----------------------	-------------------------	-------------------	----------------

NAME: OTHER ADDRESS: 1921 EWING IN ALLEY AVE SOUTH BEND IN ST JOSEPH CONTACT:	REV: 1/1/09 ID1: 200405182 ID2: STATUS: UNKNOWN PHONE:
--	---

SITE INFORMATION

INCIDENT DATE/TIME: 5/22/2004 9:00:32 PM
REPORTED DATE/TIME: 5/22/2004 9:00:32 PM

SPILL TYPE: SPILL

REC WATER: NONE	AREA AFFECTED: UND
WATER SUPPLY AFFECTED:	PUBLIC INTAKE:
NUMBER OF FISH KILLED: 0	MATERIAL: HYDRAULIC OIL
SPILL AMOUNT: 20	SPILLED UNITS: GALLONS
RECOVERED AMOUNT:	RECOVERED UNITS:
CONTAINED:	

SOURCE DESCRIPTION: OTHER

***Environmental FirstSearch
Site Detail Report***

Target Property: 533 S. CHAPIN ST
SOUTH BEND IN 46601

JOB: SBI050
ORIGINAL FILE CORRUPTED -REDO

ERNS

SEARCH ID: 91	DIST/DIR: NON GC	ELEVATION:	MAP ID:
----------------------	-------------------------	-------------------	----------------

NAME: CHASE STREET AND ADDRESS: COLFAX ST GARY IN 46619 LAKE CONTACT: JIM PARR	REV: 12/31/00 ID1: NRC-551012 ID2: STATUS: RAILROAD PHONE: 4045291787
---	--

SITE INFORMATION

THIS INFORMATION WAS OBTAINED FROM THE NATIONAL RESPONSE CENTER

DATE RECEIVED:	14-DEC-00	DATE COMPLETE:	14-DEC-00
CALL TAKER:	NGB8826	CALL TYPE:	INC

RESPONSIBLE PARTY:	JIM PARR
PHONE 1:	4045291787 PRIMARY
PHONE 2:	
PHONE 3:	

RESPONSIBLE COMPANY:	NORFOLK SOUTHERN RR
ORGANIZATION TYPE:	PRIVATE ENTERPRISE

ADDRESS:	185 SPRING ST ATLANTA GA 30303
-----------------	-----------------------------------

INITIALLY REPORTED BY:
PHONE:

INIT REPORTED COMPANY:	Y
ON BEHALF OF:	TELEPHONE
SOURCE:	

INCIDENT INFORMATION

INCIDENT DESCRIPTION: THE MATERIAL RELEASED OUT OF THE HYDRAULIC HOSE ON A TRACK BUSH CUTTER DUE TO A RUPTURE.

INCIDENT TYPE:	RAILROAD	INCIDENT CAUSE:	EQUIPMENT FAILURE
INCIDENT DATE:	06-DEC-00	INCIDENT DATE DESC:	OCCURRED
DISTANCE FROM CITY:		DISTANCE UNITS:	
DIRECTION FROM CITY:		LOCATION SECTION:	
LOCATION TOWNSHIP:		LOCATION RANGE:	
WMD CHEM FLAG:	F	RAD FLAG:	F
BIO FLAG:	F	OIL FLAG:	T
POTENTIAL_FLAG:		AMT MATERIAL FLAG:	
MILITARY ORG FLAG:	N	LNG FLAG:	

AIRCRAFT TYPE:	AIRCRAFT MODEL:
AIRCRAFT ID:	AIRCRAFT FUEL CAPACITY:
AIRCRAFT FUEL CAPACITY UNITS:	AIRCRAFT FUEL ON BOARD:
AIRCRAFT FUEL ON BOARD UNITS:	AIRCRAFT SPOT NUMBER:
AIRCRAFT HANGER:	AIRCRAFT RUNWAY NUM:
ROAD MILE MARKER:	BUILDING ID:
TYPE OF FIXED OBJECT:	POWER GEN FACILITY: U
GENERATING CAPACITY:	TYPE OF FUEL:
NPDES:	NPDES COMPLIANCE: U

- Continued on next page -

Environmental FirstSearch

Site Detail Report

Target Property: 533 S. CHAPIN ST
SOUTH BEND IN 46601

JOB: SBI050
ORIGINAL FILE CORRUPTED -REDO

ERNS

SEARCH ID: 91	DIST/DIR: NON GC	ELEVATION:	MAP ID:
----------------------	-------------------------	-------------------	----------------

NAME: CHASE STREET AND ADDRESS: COLFAX ST GARY IN 46619 LAKE CONTACT: JIM PARR	REV: 12/31/00 ID1: NRC-551012 ID2: STATUS: RAILROAD PHONE: 4045291787
---	--

PIPELINE TYPE: PIPELINE ABOVE GROUND: ABOVE PIPELINE COVERED: U GRADE CROSSING: N RAILROAD MILEPOST: B494.7 CROSSING DEVICE TYPE:	DOT REGULATED: U EXPOSED UNDERWATER: N RAILROAD HOTLINE: LOCATION SUBDIVISION: UNKNOWN TYPE VEHICLE INVOLVED: DEVICE OPERATIONAL: Y
--	--

DOT CROSSING NUMBER: TANK ABOVE GROUND: ABOVE TANK REGULATED: U TANK ID: CAPACITY OF TANK UNITS: ACTUAL AMOUNT UNITS: PLATFORM LETTER: LOCATION BLOCK ID:	BRAKE FAILURE: N TRANSPORTABLE CONTAINER: U TANK REGULATED BY: CAPACITY OF TANK: ACTUAL AMOUNT: PLATFORM RIG NAME: LOCATION AREA ID:
--	---

DESCRIPTION OF TANK:

OCSG NUMBER: STATE LEASE NUMBER: BERTH SLIP NUMBER: INITIAL CONT RELEASE NUM: ALLISION: N STRUCTURE NAME: AIRBAG DEPLOYED: SERVICE DISRUPT TIME: TRANSIT BUS FLAG: CR END DATE:	OCSF NUMBER: PIER DOCK NUMBER: CONTIN RELEASE TYPE: CONT RELEASE PERMIT: TYPE OF STRUCTURE: STRUCT OPERATIONAL: U DATE NORMAL SERVICE: SERVICE DISRUPT UNITS: CR BEGIN DATE: CR CHANGE DATE:
--	---

FIRE INVOLVED: N ANY EVACUATIONS: N WHO EVACUATED: ANY INJURIES: N NUMBER HOSPITALIZED: NUMBER FATALITIES: DAMAGE AMOUNT: AIR CORRIDOR DESC: WATERWAY CLOSED: N WATERWAY CLOSURE TIME: ROAD DESC: CLOSURE DIRECTION:	FIRE EXTINGUISHED: U NUMBER EVACUATED: RADIUS OF EVACUATION: NUMBER INJURED: ANY FATALITIES: N ANY DAMAGES: N AIR CORRIDOR CLOSED: N AIR CLOSURE TIME: WATERWAY DESC: ROAD CLOSED: N ROAD CLOSURE TIME: MAJOR ARTERY: N
---	--

TRACK CLOSED: N TRACK CLOSURE TIME: MEDIUM DESC: RAIL REPORT (N/A) BALLAST BODY OF WATER: NEAREST RIVER MILE MARK: EST DUR OF RELEASE: TRACK CLOSE DIR: ST AGENCY RPT NUM: WEATHER CONDITIONS: WIND SPEED:	TRACK DESC: MEDIA INTEREST: NONE ADDTL MEDIUM INFO: TRIBUTARY OF: RELEASE SECURED: Y RELEASE RATE: ST AGENCY ON SCENE: OTHER AGENCY NOTIFIED: AIR TEMPERATURE: WIND DIRECTION:
--	---

- Continued on next page -

Environmental FirstSearch
Site Detail Report

Target Property: 533 S. CHAPIN ST
SOUTH BEND IN 46601

JOB: SBI050
ORIGINAL FILE CORRUPTED -REDO

ERNS

SEARCH ID: 91 **DIST/DIR:** NON GC **ELEVATION:** **MAP ID:**

NAME: CHASE STREET AND ADDRESS: COLFAX ST GARY IN 46619 LAKE CONTACT: JIM PARR	REV: 12/31/00 ID1: NRC-551012 ID2: STATUS: RAILROAD PHONE: 4045291787
---	--

WATER SUPPLY CONTAM: U SHEEN COLOR: SHEEN ODOR DESCRIPTION: CURRENT SPEED: WATER TEMPERATURE:	SHEEN SIZE: DIR OF SHEEN TRAVEL: WAVE CONDITION: CURRENT DIRECTION:
--	--

DESC OF REMEDIAL ACTION: EXCAVATED SOIL, REPAIRED TRACK CUTTER HOSE

EMPL FATALITY: COMMUNITY IMPACT: N EMPLOYEE INJURIES: OCCUPANT FATALITY: ROAD CLOSURE UNITS: SHEEN SIZE UNITS: FED AGENCY NOTIFIED: TYPE OF STRUCTURE: STRUCTURE OPERATIONAL: SHEEN SIZE LENGTH: SHEEN SIZE WIDTH: OFFSHORE: N RELEASE RATE UNIT:	PASS FATALITY: WIND SPEED UNITS: PASSENGER INJURIES: CURRENT SPEED UNITS: TRACK CLOSURE UNITS: STATE AGENCY NOTIFIED: STRUCTURE NAME: ALLISION: NEAREST RIVER MILE MARK: SHEEN SIZE LENGTH UNITS: SHEEN SIZE WIDTH UNITS: DURATION UNIT: RELEASE RATE RATE:
--	--

ADDITIONAL INFO: NO OTHER AGENCIES WILL BE NOTIFIED.

MATERIAL INFORMATION

CHRIS CODE: OHY UN NUMBER:	CASE NUMBER: 000000-00-0 REACHED WATER: NO	
---	---	--

NAME OF MATERIAL: HYDRAULIC OIL
AMOUNT OF MATERIAL: 10 GALLON(S)
AMOUNT IN WATER:

OTHER MATERIAL INFORMATION

MOBILE DETAILS INFORMATION

TRAIN INFORMATION

TRAIN NAME/NUMBER: TBC77302 TRAIN TYPE: OTHER TRAIN SPEED: NUMBER OF LOCOMOTIVES: 0 NUMBER DERAILED: 0	RAILROAD NAME: NORFOLK SOUTHERN RR TRACK SPEED: TRAIN DIRECTION: NUMBER OF CARS: 0 NON COMPLIANCE WITH HAZMAT: N	
---	---	--

VESSEL INFORMATION

Environmental FirstSearch

Site Detail Report

Target Property: 533 S. CHAPIN ST
SOUTH BEND IN 46601

JOB: SBI050
ORIGINAL FILE CORRUPTED -REDO

ERNS

SEARCH ID: 79 **DIST/DIR:** NON GC **ELEVATION:** **MAP ID:**

NAME: MILE MAKER CD435 **REV:** 12/31/05
ADDRESS: SOUTH BEND IN **ID1:** NRC-750687
ST. JOSEPH **ID2:**
CONTACT: DON COOK **STATUS:** RAILROAD
 PHONE: 4045291785

SITE INFORMATION

THIS INFORMATION WAS OBTAINED FROM THE NATIONAL RESPONSE CENTER

DATE RECEIVED: 2/22/2005 4:18:51 AM **DATE COMPLETE:**
2/22/2005 4:25:18 AM
CALL TAKER: JLC2872 **CALL TYPE:** INC

RESPONSIBLE PARTY: DON COOK
PHONE 1: 4045291785 PRIMARY
PHONE 2:
PHONE 3:

RESPONSIBLE COMPANY: NORFOLK SOUTHERN RAILROAD
ORGANIZATION TYPE: PRIVATE ENTERPRISE

ADDRESS: 185 SPRING STREET SW
ATLANTA GA 30303

SOURCE: TELEPHONE

INCIDENT INFORMATION

INCIDENT DESCRIPTION: THE MATERIAL RELEASED FROM A TANK CAR DUE TO A VALVE BEING LEFT OPEN

INCIDENT TYPE: RAILROAD **INCIDENT CAUSE:** EQUIPMENT FAILURE
INCIDENT DATE: 2/22/2005 **INCIDENT DATE DESC:** DISCOVERED
DISTANCE FROM CITY: **DISTANCE UNITS:**
DIRECTION FROM CITY: **LOCATION SECTION:**
LOCATION TOWNSHIP: **LOCATION RANGE:**

AIRCRAFT TYPE: **AIRCRAFT MODEL:**
AIRCRAFT ID: **AIRCRAFT FUEL CAPACITY:**
AIRCRAFT FUEL CAPACITY UNITS: **AIRCRAFT FUEL ON BOARD:**
AIRCRAFT FUEL ON BOARD UNITS: **AIRCRAFT SPOT NUMBER:**
AIRCRAFT HANGER: **AIRCRAFT RUNWAY NUM:**
ROAD MILE MARKER: **BUILDING ID:**
TYPE OF FIXED OBJECT: **POWER GEN FACILITY:** UNKNOWN
GENERATING CAPACITY: **TYPE OF FUEL:**
NPDES: **NPDES COMPLIANCE:** UNKNOWN
PIPELINE TYPE: **DOT REGULATED:** UNKNOWN
PIPELINE ABOVE GROUND: ABOVE **EXPOSED UNDERWATER:** NO
PIPELINE COVERED: UNKNOWN **GRADE CROSSING:** NO
LOCATION SUBDIVISION: DEERBORNE **RAILROAD MILEPOST:** CD435
TYPE VEHICLE INVOLVED: **CROSSING DEVICE TYPE:**

DOT CROSSING NUMBER: **BRAKE FAILURE:** NO
TANK ABOVE GROUND: ABOVE **TRANSPORTABLE CONTAINER:** UNKNOWN
TANK REGULATED: UNKNOWN **TANK REGULATED BY:**

- Continued on next page -

Environmental FirstSearch

Site Detail Report

Target Property: 533 S. CHAPIN ST
SOUTH BEND IN 46601

JOB: SBI050
ORIGINAL FILE CORRUPTED -REDO

ERNS

SEARCH ID: 79	DIST/DIR: NON GC	ELEVATION:	MAP ID:
----------------------	-------------------------	-------------------	----------------

NAME: MILE MAKER CD435 ADDRESS: SOUTH BEND IN ST. JOSEPH CONTACT: DON COOK	REV: 12/31/05 ID1: NRC-750687 ID2: STATUS: RAILROAD PHONE: 4045291785
--	--

TANK ID: CAPACITY OF TANK UNITS: ACTUAL AMOUNT UNITS: PLATFORM LETTER: LOCATION BLOCK ID:	CAPACITY OF TANK: ACTUAL AMOUNT: PLATFORM RIG NAME: LOCATION AREA ID:
--	--

DESCRIPTION OF TANK:

OCSG NUMBER: STATE LEASE NUMBER: BERTH SLIP NUMBER: INITIAL CONT RELEASE NUM: ALLISION: NO STRUCTURE NAME: AIRBAG DEPLOYED: SERVICE DISRUPT TIME: TRANSIT BUS FLAG: CR END DATE: FIRE INVOLVED: NO ANY EVACUATIONS: NO WHO EVACUATED: ANY INJURIES: NO NUMBER HOSPITALIZED: NUMBER FATALITIES: DAMAGE AMOUNT: AIR CORRIDOR DESC: WATERWAY CLOSED: NO WATERWAY CLOSURE TIME: ROAD DESC: CLOSURE DIRECTION: TRACK CLOSED: NO TRACK CLOSURE TIME: MEDIUM DESC: WATER BODY OF WATER: STORM DRAIN NEAREST RIVER MILE MARK: EST DUR OF RELEASE: TRACK CLOSE DIR: ST AGENCY RPT NUM: WEATHER CONDITIONS: OVERCAST WIND SPEED: WATER SUPPLY CONTAM: UNKNOWN SHEEN COLOR: SHEEN ODOR DESCRIPTION: CURRENT SPEED: WATER TEMPERATURE:	OCSG NUMBER: PIER DOCK NUMBER: CONTIN RELEASE TYPE: CONT RELEASE PERMIT: TYPE OF STRUCTURE: STRUCT OPERATIONAL: UNKNOWN DATE NORMAL SERVICE: SERVICE DISRUPT UNITS: CR BEGIN DATE: CR CHANGE DATE: FIRE EXTINGUISHED: UNKNOWN NUMBER EVACUATED: RADIUS OF EVACUATION: NUMBER INJURED: ANY FATALITIES: NO ANY DAMAGES: NO AIR CORRIDOR CLOSED: NO AIR CLOSURE TIME: WATERWAY DESC: ROAD CLOSED: NO ROAD CLOSURE TIME: MAJOR ARTERY: NO TRACK DESC: MEDIA INTEREST: NONE ADDTL MEDIUM INFO: WATERWORKS TRIBUTARY OF: WATERWORKS RELEASE SECURED: YES RELEASE RATE: ST AGENCY ON SCENE: STATE EPA OTHER AGENCY NOTIFIED: AIR TEMPERATURE: 32 WIND DIRECTION: SHEEN SIZE: DIR OF SHEEN TRAVEL: WAVE CONDITION: CURRENT DIRECTION:
---	--

DESC OF REMEDIAL ACTION: A CONTRACTOR (SUNPRO) IS CLEANING UP

EMPL FATALITY: COMMUNITY IMPACT: NO EMPLOYEE INJURIES:	PASS FATALITY: WIND SPEED UNITS: PASSENGER INJURIES:
---	---

- Continued on next page -

Environmental FirstSearch
Site Detail Report

Target Property: 533 S. CHAPIN ST
SOUTH BEND IN 46601

JOB: SBI050
ORIGINAL FILE CORRUPTED -REDO

ERNS

SEARCH ID: 79 **DIST/DIR:** NON GC **ELEVATION:** **MAP ID:**

NAME: MILE MAKER CD435	REV: 12/31/05
ADDRESS: SOUTH BEND IN	ID1: NRC-750687
ST. JOSEPH	ID2:
CONTACT: DON COOK	STATUS: RAILROAD
	PHONE: 4045291785

OCCUPANT FATALITY:	CURRENT SPEED UNITS:	
ROAD CLOSURE UNITS:	TRACK CLOSURE UNITS:	
SHEEN SIZE UNITS:	STATE AGENCY NOTIFIED:	LEPC STATE
FED AGENCY NOTIFIED:	NRC REPT 750682	NEAREST RIVER MILE MARK:

SHEEN SIZE LENGTH:	SHEEN SIZE LENGTH UNITS:
SHEEN SIZE WIDTH:	SHEEN SIZE WIDTH UNITS:
OFFSHORE:	DURATION UNIT:
RELEASE RATE UNIT:	RELEASE RATE RATE:

ADDITIONAL INFO: THE CALLER IS UPDATING REPORT 750687. THE BULK OF THE 6000 GALLONS IS BELIVED TO HAVE RELEASED INTO A STROM DRAIN THAT LEADS INTO THE LOCAL WATERWORKS. THE WATERWORKS IS IN EFFECT ACTING AS SECONDARY CONTAINMENT AS THE PLANT PERSONEL HAVE STATED THAT THEY

MATERIAL INFORMATION

CHRIS CODE:	EAL	CASE NUMBER:	000000-00-0
UN NUMBER:		REACHED WATER:	YES

NAME OF MATERIAL:	ETHYL ALCOHOL
AMOUNT OF MATERIAL:	6000 GALLON(S)
AMOUNT IN WATER:	6000 GALLON(S)

OTHER MATERIAL INFORMATION

MOBILE DETAILS INFORMATION

TRAIN INFORMATION

TRAIN NAME/NUMBER:	10RB421	RAILROAD NAME:	NORFOLK SOUTHERN
TRAIN TYPE:	FREIGHT	TRACK SPEED:	
TRAIN SPEED:		TRAIN DIRECTION:	
NUMBER OF LOCOMOTIVES:	5	NUMBER OF CARS:	118
NUMBER DERAILED:	0	NON COMPLIANCE WITH HAZMAT:	N

TRAIN NAME/NUMBER:	10RB421	CAR NUMBER:	TILX320147
POSITION IN TRAIN:	24	DERAILED TYPE:	CAR
CAR CONTENT:	ETHANOL		

VESSEL INFORMATION

***Environmental FirstSearch
Site Detail Report***

Target Property: 533 S. CHAPIN ST
SOUTH BEND IN 46601

JOB: SBI050
ORIGINAL FILE CORRUPTED -REDO

ERNS

SEARCH ID: 89	DIST/DIR: NON GC	ELEVATION:	MAP ID:
----------------------	-------------------------	-------------------	----------------

NAME: ADDRESS: OLIVE ST SOUTH BEND IN ST. JOSEPH CONTACT: TOMMY JOHNSON	REV: 12/31/01 ID1: NRC-589299 ID2: STATUS: RAILROAD PHONE: 4045291785
--	--

SITE INFORMATION

THIS INFORMATION WAS OBTAINED FROM THE NATIONAL RESPONSE CENTER

DATE RECEIVED:	22-DEC-01	DATE COMPLETE:	22-DEC-01
CALL TAKER:	RPC0400	CALL TYPE:	INC

RESPONSIBLE PARTY:	TOMMY JOHNSON
PHONE 1:	4045291785 PRIMARY
PHONE 2:	
PHONE 3:	

RESPONSIBLE COMPANY:	NORFOLK SOUTHERN RAILWAY
ORGANIZATION TYPE:	PRIVATE ENTERPRISE

ADDRESS:	185 SPRING STREET ATLANTA GA 30303
-----------------	---------------------------------------

INITIALLY REPORTED BY:	
PHONE:	

INIT REPORTED COMPANY:	
ON BEHALF OF:	Y
SOURCE:	TELEPHONE

INCIDENT INFORMATION

INCIDENT DESCRIPTION: INTERMODEL TRAIN STRUCK AUTO AT CROSSING

INCIDENT TYPE:	RAILROAD	INCIDENT CAUSE:	UNKNOWN
INCIDENT DATE:	22-DEC-01	INCIDENT DATE DESC:	OCCURRED
DISTANCE FROM CITY:		DISTANCE UNITS:	
DIRECTION FROM CITY:		LOCATION SECTION:	
LOCATION TOWNSHIP:		LOCATION RANGE:	
WMD CHEM FLAG:	F	RAD FLAG:	F
BIO FLAG:	F	OIL FLAG:	
POTENTIAL_FLAG:	Y	AMT MATERIAL FLAG:	
MILITARY ORG FLAG:	N	LNG FLAG:	

AIRCRAFT TYPE:	AIRCRAFT MODEL:
AIRCRAFT ID:	AIRCRAFT FUEL CAPACITY:
AIRCRAFT FUEL CAPACITY UNITS:	AIRCRAFT FUEL ON BOARD:
AIRCRAFT FUEL ON BOARD UNITS:	AIRCRAFT SPOT NUMBER:
AIRCRAFT HANGER:	AIRCRAFT RUNWAY NUM:
ROAD MILE MARKER:	BUILDING ID:
TYPE OF FIXED OBJECT:	POWER GEN FACILITY: U
GENERATING CAPACITY:	TYPE OF FUEL:
NPDES:	NPDES COMPLIANCE: U
PIPELINE TYPE:	DOT REGULATED: U

- Continued on next page -

Environmental FirstSearch

Site Detail Report

Target Property: 533 S. CHAPIN ST
SOUTH BEND IN 46601

JOB: SBI050
ORIGINAL FILE CORRUPTED -REDO

ERNS

SEARCH ID: 89	DIST/DIR: NON GC	ELEVATION:	MAP ID:
----------------------	-------------------------	-------------------	----------------

NAME: ADDRESS: OLIVE ST SOUTH BEND IN ST. JOSEPH CONTACT: TOMMY JOHNSON	REV: 12/31/01 ID1: NRC-589299 ID2: STATUS: RAILROAD PHONE: 4045291785
--	--

PIPELINE ABOVE GROUND:	ABOVE	EXPOSED UNDERWATER:	N
PIPELINE COVERED:	U	RAILROAD HOTLINE:	
GRADE CROSSING:	Y	LOCATION SUBDIVISION:	DEARBORN
RAILROAD MILEPOST:	CD438.2	TYPE VEHICLE INVOLVED:	PASSENGER CAR
CROSSING DEVICE TYPE:	GATES/LIGHTS	DEVICE OPERATIONAL:	Y

DOT CROSSING NUMBER:	522562M	BRAKE FAILURE:	N
TANK ABOVE GROUND:	ABOVE	TRANSPORTABLE CONTAINER:	U
TANK REGULATED:	U	TANK REGULATED BY:	
TANK ID:		CAPACITY OF TANK:	
CAPACITY OF TANK UNITS:		ACTUAL AMOUNT:	
ACTUAL AMOUNT UNITS:		PLATFORM RIG NAME:	
PLATFORM LETTER:		LOCATION AREA ID:	
LOCATION BLOCK ID:			

DESCRIPTION OF TANK:

OCSG NUMBER: STATE LEASE NUMBER: BERTH SLIP NUMBER: INITIAL CONT RELEASE NUM: ALLISION: N STRUCTURE NAME: AIRBAG DEPLOYED: SERVICE DISRUPT TIME: TRANSIT BUS FLAG: CR END DATE:	OCCP NUMBER: PIER DOCK NUMBER: CONTIN RELEASE TYPE: CONT RELEASE PERMIT: TYPE OF STRUCTURE: STRUCT OPERATIONAL: U DATE NORMAL SERVICE: SERVICE DISRUPT UNITS: CR BEGIN DATE: CR CHANGE DATE:	FIRE INVOLVED: N ANY EVACUATIONS: N WHO EVACUATED: ANY INJURIES: N NUMBER HOSPITALIZED: NUMBER FATALITIES: 1 DAMAGE AMOUNT: AIR CORRIDOR DESC: WATERWAY CLOSED: N WATERWAY CLOSURE TIME: ROAD DESC: CLOSURE DIRECTION:	FIRE EXTINGUISHED: U NUMBER EVACUATED: RADIUS OF EVACUATION: NUMBER INJURED: ANY FATALITIES: Y ANY DAMAGES: N AIR CORRIDOR CLOSED: N AIR CLOSURE TIME: WATERWAY DESC: ROAD CLOSED: N ROAD CLOSURE TIME: MAJOR ARTERY: N
TRACK CLOSED: N TRACK CLOSURE TIME: MEDIUM DESC: RAIL REPORT (N/A) BODY OF WATER: NEAREST RIVER MILE MARK: EST DUR OF RELEASE: TRACK CLOSE DIR: ST AGENCY RPT NUM: WEATHER CONDITIONS: WIND SPEED: WATER SUPPLY CONTAM: U SHEEN COLOR:	TRACK DESC: MEDIA INTEREST: NONE ADDTL MEDIUM INFO: TRIBUTARY OF: RELEASE SECURED: U RELEASE RATE: ST AGENCY ON SCENE: OTHER AGENCY NOTIFIED: AIR TEMPERATURE: WIND DIRECTION: SHEEN SIZE: DIR OF SHEEN TRAVEL:		

- Continued on next page -

Environmental FirstSearch
Site Detail Report

Target Property: 533 S. CHAPIN ST
SOUTH BEND IN 46601

JOB: SBI050
ORIGINAL FILE CORRUPTED -REDO

ERNS

SEARCH ID: 89 **DIST/DIR:** NON GC **ELEVATION:** **MAP ID:**

NAME: ADDRESS: OLIVE ST SOUTH BEND IN ST. JOSEPH CONTACT: TOMMY JOHNSON	REV: 12/31/01 ID1: NRC-589299 ID2: STATUS: RAILROAD PHONE: 4045291785
--	--

SHEEN ODOR DESCRIPTION: CURRENT SPEED: WATER TEMPERATURE:	WAVE CONDITION: CURRENT DIRECTION:
--	---

DESC OF REMEDIAL ACTION: NS POLICE ON THE SCENE

EMPL FATALITY: COMMUNITY IMPACT: N EMPLOYEE INJURIES: OCCUPANT FATALITY: 1 ROAD CLOSURE UNITS: SHEEN SIZE UNITS: FED AGENCY NOTIFIED: TYPE OF STRUCTURE: STRUCTURE OPERATIONAL: SHEEN SIZE LENGTH: N SHEEN SIZE WIDTH: OFFSHORE: RELEASE RATE UNIT:	PASS FATALITY: WIND SPEED UNITS: PASSENGER INJURIES: CURRENT SPEED UNITS: TRACK CLOSURE UNITS: STATE AGENCY NOTIFIED: STRUCTURE NAME: ALLISION: NEAREST RIVER MILE MARK: SHEEN SIZE LENGTH UNITS: SHEEN SIZE WIDTH UNITS: DURATION UNIT: RELEASE RATE RATE:
--	--

ADDITIONAL INFO:

MATERIAL INFORMATION

OTHER MATERIAL INFORMATION

MOBILE DETAILS INFORMATION

TRAIN INFORMATION

TRAIN NAME/NUMBER: 21J	RAILROAD NAME: NORFOLK SOUTHERN RAILWAY	
TRAIN TYPE: OTHER	TRACK SPEED: 50	
TRAIN SPEED: 41	TRAIN DIRECTION: W	
NUMBER OF LOCOMOTIVES: 2	NUMBER OF CARS: 9	
NUMBER DERAILED:	NON COMPLIANCE WITH HAZMAT: N	

VESSEL INFORMATION

***Environmental FirstSearch
Site Detail Report***

Target Property: 533 S. CHAPIN ST
SOUTH BEND IN 46601

JOB: SBI050
ORIGINAL FILE CORRUPTED -REDO

ERNS

SEARCH ID: 88	DIST/DIR: NON GC	ELEVATION:	MAP ID:
----------------------	-------------------------	-------------------	----------------

NAME: ADDRESS: COUNTRY CLUB ROAD SOUTH BEND IN	REV: 12/31/00 ID1: NRC-534590 ID2: STATUS: RAILROAD NON-RELEASE PHONE:
CONTACT: N/A	

SITE INFORMATION

THIS INFORMATION WAS OBTAINED FROM THE NATIONAL RESPONSE CENTER

DATE RECEIVED:	07-JUL-00	DATE COMPLETE:	07-JUL-00
CALL TAKER:	DMT4382	CALL TYPE:	INC

RESPONSIBLE PARTY: N/A
PHONE 1:
PHONE 2:
PHONE 3:

RESPONSIBLE COMPANY:
ORGANIZATION TYPE: N/A

ADDRESS:
XX

INITIALLY REPORTED BY:
PHONE:

INIT REPORTED COMPANY:
ON BEHALF OF: N
SOURCE: UNAVAILABLE

INCIDENT INFORMATION

INCIDENT DESCRIPTION: PASSENGER TRAIN STRUCK AN AUTOMOBILE AT GRADE CROSSING

INCIDENT TYPE:	RAILROAD NON-RELEASE	INCIDENT CAUSE: OTHER
INCIDENT DATE:	06-JUL-00	INCIDENT DATE DESC: OCCURRED
DISTANCE FROM CITY:		DISTANCE UNITS:
DIRECTION FROM CITY:		LOCATION SECTION:
LOCATION TOWNSHIP:		LOCATION RANGE:
WMD CHEM FLAG:	F	RAD FLAG: F
BIO FLAG:	F	OIL FLAG:
POTENTIAL_FLAG:		AMT MATERIAL FLAG:
MILITARY_ORG_FLAG:	N	LNG FLAG:

AIRCRAFT TYPE:	AIRCRAFT MODEL:
AIRCRAFT ID:	AIRCRAFT FUEL CAPACITY:
AIRCRAFT FUEL CAPACITY UNITS:	AIRCRAFT FUEL ON BOARD:
AIRCRAFT FUEL ON BOARD UNITS:	AIRCRAFT SPOT NUMBER:
AIRCRAFT HANGER:	AIRCRAFT RUNWAY NUM:
ROAD MILE MARKER:	BUILDING ID:
TYPE OF FIXED OBJECT:	POWER GEN FACILITY: U
GENERATING CAPACITY:	TYPE OF FUEL:
NPDES:	NPDES COMPLIANCE: U
PIPELINE TYPE:	DOT REGULATED: U

- Continued on next page -

Environmental FirstSearch

Site Detail Report

Target Property: 533 S. CHAPIN ST
SOUTH BEND IN 46601

JOB: SBI050
ORIGINAL FILE CORRUPTED -REDO

ERNS

SEARCH ID: 88 **DIST/DIR:** NON GC **ELEVATION:** **MAP ID:**

NAME: ADDRESS: COUNTRY CLUB ROAD SOUTH BEND IN CONTACT: N/A	REV: 12/31/00 ID1: NRC-534590 ID2: STATUS: RAILROAD NON-RELEASE PHONE:
---	---

PIPELINE ABOVE GROUND:	ABOVE	EXPOSED UNDERWATER:	N
PIPELINE COVERED:	U	RAILROAD HOTLINE:	N
GRADE CROSSING:	Y	LOCATION SUBDIVISION:	
RAILROAD MILEPOST:	442.0	TYPE VEHICLE INVOLVED:	PASSENGER CAR
CROSSING DEVICE TYPE:	FLASHERS	DEVICE OPERATIONAL:	Y

DOT CROSSING NUMBER:	UNK	BRAKE FAILURE:	N
TANK ABOVE GROUND:	ABOVE	TRANSPORTABLE CONTAINER:	U
TANK REGULATED:	U	TANK REGULATED BY:	
TANK ID:		CAPACITY OF TANK:	
CAPACITY OF TANK UNITS:		ACTUAL AMOUNT:	
ACTUAL AMOUNT UNITS:		PLATFORM RIG NAME:	
PLATFORM LETTER:		LOCATION AREA ID:	
LOCATION BLOCK ID:			

DESCRIPTION OF TANK:

OCSG NUMBER: STATE LEASE NUMBER: BERTH SLIP NUMBER: INITIAL CONT RELEASE NUM: ALLISION: N STRUCTURE NAME: AIRBAG DEPLOYED: SERVICE DISRUPT TIME: TRANSIT BUS FLAG: CR END DATE: FIRE INVOLVED: N ANY EVACUATIONS: N WHO EVACUATED: ANY INJURIES: N NUMBER HOSPITALIZED: NUMBER FATALITIES: 1 DAMAGE AMOUNT: AIR CORRIDOR DESC: WATERWAY CLOSED: N WATERWAY CLOSURE TIME: ROAD DESC: CLOSURE DIRECTION: TRACK CLOSED: N TRACK CLOSURE TIME: MEDIUM DESC: RAIL REPORT (N/A) BODY OF WATER: NEAREST RIVER MILE MARK: EST DUR OF RELEASE: TRACK CLOSE DIR: ST AGENCY RPT NUM: WEATHER CONDITIONS: WIND SPEED: WATER SUPPLY CONTAM: U SHEEN COLOR:	OCSG NUMBER: PIER DOCK NUMBER: CONTIN RELEASE TYPE: CONT RELEASE PERMIT: TYPE OF STRUCTURE: STRUCT OPERATIONAL: U DATE NORMAL SERVICE: SERVICE DISRUPT UNITS: CR BEGIN DATE: CR CHANGE DATE: FIRE EXTINGUISHED: U NUMBER EVACUATED: RADIUS OF EVACUATION: NUMBER INJURED: ANY FATALITIES: Y ANY DAMAGES: N AIR CORRIDOR CLOSED: N AIR CLOSURE TIME: WATERWAY DESC: ROAD CLOSED: N ROAD CLOSURE TIME: MAJOR ARTERY: N TRACK DESC: MEDIA INTEREST: NONE ADDTL MEDIUM INFO: TRIBUTARY OF: RELEASE SECURED: U RELEASE RATE: ST AGENCY ON SCENE: OTHER AGENCY NOTIFIED: AIR TEMPERATURE: WIND DIRECTION: SHEEN SIZE: DIR OF SHEEN TRAVEL:
--	---

- Continued on next page -

Environmental FirstSearch
Site Detail Report

Target Property: 533 S. CHAPIN ST
SOUTH BEND IN 46601

JOB: SBI050
ORIGINAL FILE CORRUPTED -REDO

ERNS

SEARCH ID: 88 **DIST/DIR:** NON GC **ELEVATION:** **MAP ID:**

NAME: ADDRESS: COUNTRY CLUB ROAD SOUTH BEND IN	REV: 12/31/00 ID1: NRC-534590 ID2: STATUS: RAILROAD NON-RELEASE PHONE:
CONTACT: N/A	

SHEEN ODOR DESCRIPTION: CURRENT SPEED: WATER TEMPERATURE:	WAVE CONDITION: CURRENT DIRECTION:
--	---

DESC OF REMEDIAL ACTION:

EMPL FATALITY: COMMUNITY IMPACT: N EMPLOYEE INJURIES: OCCUPANT FATALITY: 1 ROAD CLOSURE UNITS: SHEEN SIZE UNITS: FED AGENCY NOTIFIED: TYPE OF STRUCTURE: STRUCTURE OPERATIONAL: SHEEN SIZE LENGTH: SHEEN SIZE WIDTH: OFFSHORE: N RELEASE RATE UNIT:	PASS FATALITY: WIND SPEED UNITS: PASSENGER INJURIES: CURRENT SPEED UNITS: M TRACK CLOSURE UNITS: STATE AGENCY NOTIFIED: STRUCTURE NAME: ALLISION: NEAREST RIVER MILE MARK: SHEEN SIZE LENGTH UNITS: SHEEN SIZE WIDTH UNITS: DURATION UNIT: RELEASE RATE RATE:
--	--

ADDITIONAL INFO: DRIVER OF AUTOMOBILE WAS FATALLY INJURED / NO ADDITIONAL INFORMATION

MATERIAL INFORMATION

OTHER MATERIAL INFORMATION

MOBILE DETAILS INFORMATION

TRAIN INFORMATION

TRAIN NAME/NUMBER: 30 OF 6TH	RAILROAD NAME: AMTRAK	
TRAIN TYPE: PASSENGER	TRACK SPEED: 79	
TRAIN SPEED:	TRAIN DIRECTION: E	
NUMBER OF LOCOMOTIVES: 2	NUMBER OF CARS: 25	
NUMBER DERAILED:	NON COMPLIANCE WITH HAZMAT: N	

VESSEL INFORMATION

***Environmental FirstSearch
Site Detail Report***

Target Property: 533 S. CHAPIN ST
SOUTH BEND IN 46601

JOB: SBI050
ORIGINAL FILE CORRUPTED -REDO

ERNS

SEARCH ID: 87	DIST/DIR: NON GC	ELEVATION:	MAP ID:
----------------------	-------------------------	-------------------	----------------

NAME: US 20 BYPASS. ADDRESS: UNKNOWN SOUTH BEND IN ST. JOSEPH CONTACT: UNKNOWN	REV: 12/31/03 ID1: NRC-657028 ID2: STATUS: MOBILE PHONE:
---	---

SITE INFORMATION

THIS INFORMATION WAS OBTAINED FROM THE NATIONAL RESPONSE CENTER

DATE RECEIVED: 9/16/2003 11:19:55 AM	9/16/2003 11:13:55 AM	DATE COMPLETE:
CALL TAKER:	DXD8325	CALL TYPE: INC
RESPONSIBLE PARTY:	UNKNOWN	
PHONE 1:		
PHONE 2:		
PHONE 3:		
RESPONSIBLE COMPANY:		
ORGANIZATION TYPE:	UNKNOWN	
ADDRESS:	XX	
SOURCE:	TELEPHONE	

INCIDENT INFORMATION

INCIDENT DESCRIPTION: MATERIALS RELEASED FROM A TRACTOR TRAILER TRUCK DUE TO AN ACCIDENT.

INCIDENT TYPE:	MOBILE	INCIDENT CAUSE:	OPERATOR ERROR
INCIDENT DATE:	9/16/2003 9:59:00 AM	INCIDENT DATE DESC:	
OCCURRED			
DISTANCE FROM CITY:		DISTANCE UNITS:	
DIRECTION FROM CITY:		LOCATION SECTION:	
LOCATION TOWNSHIP:		LOCATION RANGE:	
AIRCRAFT TYPE:		AIRCRAFT MODEL:	
AIRCRAFT ID:		AIRCRAFT FUEL CAPACITY:	
AIRCRAFT FUEL CAPACITY UNITS:		AIRCRAFT FUEL ON BOARD:	
AIRCRAFT FUEL ON BOARD UNITS:		AIRCRAFT SPOT NUMBER:	
AIRCRAFT HANGER:		AIRCRAFT RUNWAY NUM:	
ROAD MILE MARKER:		BUILDING ID:	
TYPE OF FIXED OBJECT:		POWER GEN FACILITY:	U
GENERATING CAPACITY:		TYPE OF FUEL:	
NPDES:		NPDES COMPLIANCE:	U
PIPELINE TYPE:		DOT REGULATED:	U
PIPELINE ABOVE GROUND:	ABOVE	EXPOSED UNDERWATER:	N
PIPELINE COVERED:	U	GRADE CROSSING:	N
LOCATION SUBDIVISION:		RAILROAD MILEPOST:	
TYPE VEHICLE INVOLVED:		CROSSING DEVICE TYPE:	
DEVICE OPERATIONAL:	Y		
DOT CROSSING NUMBER:		BRAKE FAILURE:	N
TANK ABOVE GROUND:	ABOVE	TRANSPORTABLE CONTAINER:	U

- Continued on next page -

Environmental FirstSearch

Site Detail Report

Target Property: 533 S. CHAPIN ST
SOUTH BEND IN 46601

JOB: SBI050
ORIGINAL FILE CORRUPTED -REDO

ERNS

SEARCH ID: 87 **DIST/DIR:** NON GC **ELEVATION:** **MAP ID:**

NAME: US 20 BYPASS. ADDRESS: UNKNOWN SOUTH BEND IN ST. JOSEPH CONTACT: UNKNOWN	REV: 12/31/03 ID1: NRC-657028 ID2: STATUS: MOBILE PHONE:
---	---

TANK REGULATED: U TANK ID: CAPACITY OF TANK UNITS: ACTUAL AMOUNT UNITS: PLATFORM LETTER: LOCATION BLOCK ID:	TANK REGULATED BY: CAPACITY OF TANK: ACTUAL AMOUNT: PLATFORM RIG NAME: LOCATION AREA ID:
--	---

DESCRIPTION OF TANK:

OCSG NUMBER: STATE LEASE NUMBER: BERTH SLIP NUMBER: INITIAL CONT RELEASE NUM: ALLISION: N STRUCTURE NAME: AIRBAG DEPLOYED: SERVICE DISRUPT TIME: TRANSIT BUS FLAG: CR END DATE:	OCSF NUMBER: PIER DOCK NUMBER: CONTIN RELEASE TYPE: CONT RELEASE PERMIT: TYPE OF STRUCTURE: STRUCT OPERATIONAL: U DATE NORMAL SERVICE: SERVICE DISRUPT UNITS: CR BEGIN DATE: CR CHANGE DATE:
--	---

FIRE INVOLVED: N ANY EVACUATIONS: N WHO EVACUATED: ANY INJURIES: N NUMBER HOSPITALIZED: NUMBER FATALITIES: DAMAGE AMOUNT: AIR CORRIDOR DESC: WATERWAY CLOSED: N WATERWAY CLOSURE TIME: ROAD DESC: HWY 20 AND MAYFLOWER RD CLOSURE DIRECTION: S	FIRE EXTINGUISHED: U NUMBER EVACUATED: RADIUS OF EVACUATION: NUMBER INJURED: ANY FATALITIES: N ANY DAMAGES: N AIR CORRIDOR CLOSED: N AIR CLOSURE TIME: WATERWAY DESC: ROAD CLOSED: Y ROAD CLOSURE TIME: 3 MAJOR ARTERY: Y
---	--

TRACK CLOSED: N TRACK CLOSURE TIME: MEDIUM DESC: LAND BODY OF WATER: NEAREST RIVER MILE MARK: EST DUR OF RELEASE: TRACK CLOSE DIR: ST AGENCY RPT NUM: WEATHER CONDITIONS: CLEAR WIND SPEED: WATER SUPPLY CONTAM: U SHEEN COLOR: SHEEN ODOR DESCRIPTION: CURRENT SPEED: WATER TEMPERATURE:	TRACK DESC: MEDIA INTEREST: NONE ADDTL MEDIUM INFO: SOIL TRIBUTARY OF: RELEASE SECURED: U RELEASE RATE: ST AGENCY ON SCENE: OTHER AGENCY NOTIFIED: AIR TEMPERATURE: WIND DIRECTION: SHEEN SIZE: DIR OF SHEEN TRAVEL: WAVE CONDITION: CURRENT DIRECTION:
--	--

DESC OF REMEDIAL ACTION: CLEAN UP UNDERWAY.

EMPL FATALITY: COMMUNITY IMPACT: N	PASS FATALITY: WIND SPEED UNITS:
---	---

- Continued on next page -

***Environmental FirstSearch
Site Detail Report***

Target Property: 533 S. CHAPIN ST
SOUTH BEND IN 46601

JOB: SBI050
ORIGINAL FILE CORRUPTED -REDO

ERNS

SEARCH ID: 87	DIST/DIR: NON GC	ELEVATION:	MAP ID:
----------------------	-------------------------	-------------------	----------------

NAME: US 20 BYPASS. ADDRESS: UNKNOWN SOUTH BEND IN ST. JOSEPH CONTACT: UNKNOWN	REV: 12/31/03 ID1: NRC-657028 ID2: STATUS: MOBILE PHONE:
---	---

EMPLOYEE INJURIES: OCCUPANT FATALITY: ROAD CLOSURE UNITS: SHEEN SIZE UNITS: FED AGENCY NOTIFIED: SHEEN SIZE LENGTH: SHEEN SIZE WIDTH: OFFSHORE: N RELEASE RATE UNIT:	PASSENGER INJURIES: CURRENT SPEED UNITS: TRACK CLOSURE UNITS: STATE AGENCY NOTIFIED: NEAREST RIVER MILE MARK: SHEEN SIZE LENGTH UNITS: SHEEN SIZE WIDTH UNITS: DURATION UNIT: RELEASE RATE RATE:
---	---

ADDITIONAL INFO: NO ADDITIONAL INFORMATION.

MATERIAL INFORMATION

CHRIS CODE:	OUN	CASE NUMBER:	000000-00-0
UN NUMBER:		REACHED WATER:	NO
NAME OF MATERIAL:	UNKNOWN OIL		
AMOUNT OF MATERIAL:	0 UNKNOWN AMOUNT		
AMOUNT IN WATER:			

OTHER MATERIAL INFORMATION

VEHICLE NUMBER:	UNKNOWN	TRAILER NUMBER:	
VEHICLE FUEL CAPACITY:		CARGO CAPACITY:	
AMOUNT OF CARGO ON BOARD:		HAZMAT CARRIER:	U
CARRIER LICENSED:	U	NONCOMPLIANCE WITH HAZMAT:	U
MOBILE TYPE:	TRACTOR TRAILER TRUCK	VEHICLE YEAR:	
VEHICLE MAKE:		VEHICLE MODEL:	

MOBILE DETAILS INFORMATION

TRAIN INFORMATION

VESSEL INFORMATION

***Environmental FirstSearch
Site Detail Report***

Target Property: 533 S. CHAPIN ST
SOUTH BEND IN 46601

JOB: SBI050
ORIGINAL FILE CORRUPTED -REDO

ERNS

SEARCH ID: 86	DIST/DIR: NON GC	ELEVATION:	MAP ID:
----------------------	-------------------------	-------------------	----------------

NAME: THROUGHOUT HOME UNITS IN INDIANA ADDRESS: SOUTH BEND IN ST. JOSEPH CONTACT:	REV: 12/31/00 ID1: NRC-552132 ID2: STATUS: FIXED PHONE:
---	--

SITE INFORMATION

THIS INFORMATION WAS OBTAINED FROM THE NATIONAL RESPONSE CENTER

DATE RECEIVED: 12/29/2000 8:16:08 AM	12/29/2000 8:00:30 AM	DATE COMPLETE:
CALL TAKER:	CALL TYPE:	INC

RESPONSIBLE PARTY:

PHONE 1:
PHONE 2:
PHONE 3:

RESPONSIBLE COMPANY: SOUTH BEND HOUSING AUTHORITY
ORGANIZATION TYPE: PRIVATE ENTERPRISE

ADDRESS:
SOUTH BEND IN

SOURCE: TELEPHONE

INCIDENT INFORMATION

INCIDENT DESCRIPTION: AT MULTIPLE HOUSING UNITS THROUGHOUT INDIANA, THE COMPANY IS ILLEGALLY DISCHARGING FREON FROM THE HEAT PUMPS. CALLER REPORTS THIS AS A DAILY OCCURRENCE.

INCIDENT TYPE: FIXED	INCIDENT CAUSE: DUMPING	
INCIDENT DATE: 12/29/2000 8:00:00 AM OCCURRED	INCIDENT DATE DESC:	

DISTANCE FROM CITY:	DISTANCE UNITS:
DIRECTION FROM CITY:	LOCATION SECTION:
LOCATION TOWNSHIP:	LOCATION RANGE:

AIRCRAFT TYPE: UNKNOWN	AIRCRAFT MODEL:	
AIRCRAFT ID:	AIRCRAFT FUEL CAPACITY:	
AIRCRAFT FUEL CAPACITY UNITS:	AIRCRAFT FUEL ON BOARD:	
AIRCRAFT FUEL ON BOARD UNITS:	AIRCRAFT SPOT NUMBER:	
AIRCRAFT HANGER:	AIRCRAFT RUNWAY NUM:	
ROAD MILE MARKER:	BUILDING ID:	
TYPE OF FIXED OBJECT: OTHER	POWER GEN FACILITY:	NO
GENERATING CAPACITY:	TYPE OF FUEL:	
NPDES:	NPDES COMPLIANCE:	UNKNOWN
PIPELINE TYPE:	DOT REGULATED:	UNKNOWN
PIPELINE ABOVE GROUND: ABOVE	EXPOSED UNDERWATER:	NO
PIPELINE COVERED: UNKNOWN	GRADE CROSSING:	NO
LOCATION SUBDIVISION:	RAILROAD MILEPOST:	
TYPE VEHICLE INVOLVED:	CROSSING DEVICE TYPE:	
DEVICE OPERATIONAL: YES		
DOT CROSSING NUMBER:	BRAKE FAILURE:	NO

- Continued on next page -

Environmental FirstSearch

Site Detail Report

Target Property: 533 S. CHAPIN ST
SOUTH BEND IN 46601

JOB: SBI050
ORIGINAL FILE CORRUPTED -REDO

ERNS

SEARCH ID: 86 **DIST/DIR:** NON GC **ELEVATION:** **MAP ID:**

NAME: THROUGHOUT HOME UNITS IN INDIANA ADDRESS: SOUTH BEND IN ST. JOSEPH CONTACT:	REV: 12/31/00 ID1: NRC-552132 ID2: STATUS: FIXED PHONE:
---	--

TANK ABOVE GROUND: ABOVE TANK REGULATED: UNKNOWN TANK ID: CAPACITY OF TANK UNITS: ACTUAL AMOUNT UNITS: PLATFORM LETTER: LOCATION BLOCK ID:	TRANSPORTABLE CONTAINER: UNKNOWN TANK REGULATED BY: CAPACITY OF TANK: ACTUAL AMOUNT: PLATFORM RIG NAME: LOCATION AREA ID:	
---	--	--

DESCRIPTION OF TANK:

OCSG NUMBER: STATE LEASE NUMBER: BERTH SLIP NUMBER: INITIAL CONT RELEASE NUM: ALLISION: NO STRUCTURE NAME: AIRBAG DEPLOYED: SERVICE DISRUPT TIME: TRANSIT BUS FLAG: CR END DATE:	OCCSP NUMBER: PIER DOCK NUMBER: CONTIN RELEASE TYPE: CONT RELEASE PERMIT: TYPE OF STRUCTURE: UNKNOWN STRUCT OPERATIONAL: DATE NORMAL SERVICE: SERVICE DISRUPT UNITS: CR BEGIN DATE: CR CHANGE DATE:	
---	--	--

FIRE INVOLVED: NO ANY EVACUATIONS: NO WHO EVACUATED: ANY INJURIES: NO NUMBER HOSPITALIZED: NUMBER FATALITIES: DAMAGE AMOUNT: AIR CORRIDOR DESC: WATERWAY CLOSED: NO WATERWAY CLOSURE TIME: ROAD DESC: CLOSURE DIRECTION:	FIRE EXTINGUISHED: UNKNOWN NUMBER EVACUATED: RADIUS OF EVACUATION: NUMBER INJURED: ANY FATALITIES: NO ANY DAMAGES: NO AIR CORRIDOR CLOSED: NO AIR CLOSURE TIME: WATERWAY DESC: ROAD CLOSED: NO ROAD CLOSURE TIME: MAJOR ARTERY: NO	
---	---	--

TRACK CLOSED: NO TRACK CLOSURE TIME: MEDIUM DESC: AIR BODY OF WATER: NEAREST RIVER MILE MARK: EST DUR OF RELEASE: TRACK CLOSE DIR: ST AGENCY RPT NUM: WEATHER CONDITIONS: SNOWY WIND SPEED: WATER SUPPLY CONTAM: UNKNOWN SHEEN COLOR: SHEEN ODOR DESCRIPTION: CURRENT SPEED: WATER TEMPERATURE:	TRACK DESC: MEDIA INTEREST: NONE ADDTL MEDIUM INFO: ATMOSPHERE TRIBUTARY OF: RELEASE SECURED: NO RELEASE RATE: ST AGENCY ON SCENE: OTHER AGENCY NOTIFIED: AIR TEMPERATURE: WIND DIRECTION: SHEEN SIZE: DIR OF SHEEN TRAVEL: WAVE CONDITION: CURRENT DIRECTION:	
--	---	--

DESC OF REMEDIAL ACTION: NONE

EMPL FATALITY: **PASS FATALITY:**

- Continued on next page -

***Environmental FirstSearch
Site Detail Report***

Target Property: 533 S. CHAPIN ST
SOUTH BEND IN 46601

JOB: SBI050
ORIGINAL FILE CORRUPTED -REDO

ERNS

SEARCH ID: 86	DIST/DIR: NON GC	ELEVATION:	MAP ID:
----------------------	-------------------------	-------------------	----------------

NAME: THROUGHOUT HOME UNITS IN INDIANA ADDRESS: SOUTH BEND IN ST. JOSEPH CONTACT:	REV: 12/31/00 ID1: NRC-552132 ID2: STATUS: FIXED PHONE:
---	--

COMMUNITY IMPACT:	NO	WIND SPEED UNITS:
EMPLOYEE INJURIES:		PASSENGER INJURIES:
OCCUPANT FATALITY:		CURRENT SPEED UNITS:
ROAD CLOSURE UNITS:		TRACK CLOSURE UNITS:
SHEEN SIZE UNITS:		STATE AGENCY NOTIFIED:
FED AGENCY NOTIFIED:		NEAREST RIVER MILE MARK:
SHEEN SIZE LENGTH:		SHEEN SIZE LENGTH UNITS:
SHEEN SIZE WIDTH:		SHEEN SIZE WIDTH UNITS:
OFFSHORE:	N	DURATION UNIT:
RELEASE RATE UNIT:		RELEASE RATE RATE:

ADDITIONAL INFO: CALLER HAD NO ADDITIONAL INFORMATION.

MATERIAL INFORMATION

CHRIS CODE:	RFG	CASE NUMBER:	000000-00-0
UN NUMBER:		REACHED WATER:	NO
NAME OF MATERIAL:	FREON		
AMOUNT OF MATERIAL:	0 UNKNOWN AMOUNT		
AMOUNT IN WATER:			

OTHER MATERIAL INFORMATION

MOBILE DETAILS INFORMATION

TRAIN INFORMATION

VESSEL INFORMATION

***Environmental FirstSearch
Site Detail Report***

Target Property: 533 S. CHAPIN ST
SOUTH BEND IN 46601

JOB: SBI050
ORIGINAL FILE CORRUPTED -REDO

ERNS

SEARCH ID: 85	DIST/DIR: NON GC	ELEVATION:	MAP ID:
----------------------	-------------------------	-------------------	----------------

NAME: ST. JOSEPH MATERIAL S ADDRESS: ROUTE 23 SOUTH BEND IN ST. JOSEPH CONTACT:	REV: 12/31/00 ID1: NRC-547494 ID2: STATUS: FIXED PHONE:
--	--

SITE INFORMATION

THIS INFORMATION WAS OBTAINED FROM THE NATIONAL RESPONSE CENTER

DATE RECEIVED: 11/7/2000 9:26:46 AM	11/7/2000 9:12:31 AM	DATE COMPLETE:
CALL TAKER:	CALL TYPE:	INC

RESPONSIBLE PARTY:
PHONE 1:
PHONE 2:
PHONE 3:

RESPONSIBLE COMPANY: LEVY COMPANY
ORGANIZATION TYPE: PRIVATE ENTERPRISE

ADDRESS:
PORTAGE IN 46368

SOURCE: UNAVAILABLE

INCIDENT INFORMATION

INCIDENT DESCRIPTION: COMPANY EMPLOYEE S DISCOVERED PINK WATER IN THE POND, THE MATERIAL HAS NO ODOR

INCIDENT TYPE: FIXED	INCIDENT CAUSE: UNKNOWN	
INCIDENT DATE: 11/7/2000 7:30:00 AM		INCIDENT DATE DESC:
DISCOVERED		

DISTANCE FROM CITY:	DISTANCE UNITS:	
DIRECTION FROM CITY:	LOCATION SECTION:	
LOCATION TOWNSHIP:	LOCATION RANGE:	

AIRCRAFT TYPE: UNKNOWN	AIRCRAFT MODEL:	
AIRCRAFT ID:	AIRCRAFT FUEL CAPACITY:	
AIRCRAFT FUEL CAPACITY UNITS:	AIRCRAFT FUEL ON BOARD:	
AIRCRAFT FUEL ON BOARD UNITS:	AIRCRAFT SPOT NUMBER:	
AIRCRAFT HANGER:	AIRCRAFT RUNWAY NUM:	
ROAD MILE MARKER:	BUILDING ID:	
TYPE OF FIXED OBJECT: UNKNOWN	POWER GEN FACILITY:	
GENERATING CAPACITY:	TYPE OF FUEL:	
NPDES:	NPDES COMPLIANCE:	
PIPELINE TYPE:	DOT REGULATED:	
PIPELINE ABOVE GROUND:	EXPOSED UNDERWATER:	
PIPELINE COVERED:	GRADE CROSSING:	
LOCATION SUBDIVISION:	RAILROAD MILEPOST:	
TYPE VEHICLE INVOLVED:	CROSSING DEVICE TYPE:	
DEVICE OPERATIONAL:		

DOT CROSSING NUMBER:	BRAKE FAILURE:
TANK ABOVE GROUND:	TRANSPORTABLE CONTAINER:

- Continued on next page -

Environmental FirstSearch

Site Detail Report

Target Property: 533 S. CHAPIN ST
SOUTH BEND IN 46601

JOB: SBI050
ORIGINAL FILE CORRUPTED -REDO

ERNS

SEARCH ID: 85 **DIST/DIR:** NON GC **ELEVATION:** **MAP ID:**

NAME: ST. JOSEPH MATERIAL S ADDRESS: ROUTE 23 SOUTH BEND IN ST. JOSEPH CONTACT:	REV: 12/31/00 ID1: NRC-547494 ID2: STATUS: FIXED PHONE:
--	--

TANK REGULATED: TANK ID: CAPACITY OF TANK UNITS: ACTUAL AMOUNT UNITS: PLATFORM LETTER: LOCATION BLOCK ID:	TANK REGULATED BY: CAPACITY OF TANK: ACTUAL AMOUNT: PLATFORM RIG NAME: LOCATION AREA ID:
--	---

DESCRIPTION OF TANK:

OCSG NUMBER: STATE LEASE NUMBER: BERTH SLIP NUMBER: INITIAL CONT RELEASE NUM: ALLSION: STRUCTURE NAME: AIRBAG DEPLOYED: SERVICE DISRUPT TIME: TRANSIT BUS FLAG: CR END DATE:	OCSF NUMBER: PIER DOCK NUMBER: CONTIN RELEASE TYPE: CONT RELEASE PERMIT: TYPE OF STRUCTURE: STRUCT OPERATIONAL: DATE NORMAL SERVICE: SERVICE DISRUPT UNITS: CR BEGIN DATE: CR CHANGE DATE:
---	---

FIRE INVOLVED: NO ANY EVACUATIONS: NO WHO EVACUATED: ANY INJURIES: NO NUMBER HOSPITALIZED: NUMBER FATALITIES: DAMAGE AMOUNT: AIR CORRIDOR DESC: WATERWAY CLOSED: NO WATERWAY CLOSURE TIME: ROAD DESC: CLOSURE DIRECTION:	FIRE EXTINGUISHED: UNKNOWN NUMBER EVACUATED: RADIUS OF EVACUATION: NUMBER INJURED: ANY FATALITIES: NO ANY DAMAGES: NO AIR CORRIDOR CLOSED: NO AIR CLOSURE TIME: WATERWAY DESC: ROAD CLOSED: NO ROAD CLOSURE TIME: MAJOR ARTERY: NO
---	---

TRACK CLOSED: NO TRACK CLOSURE TIME: MEDIUM DESC: WATER BODY OF WATER: SMALL POND ON THE PROPERTY NEAREST RIVER MILE MARK: EST DUR OF RELEASE: TRACK CLOSE DIR: ST AGENCY RPT NUM: WEATHER CONDITIONS: OVERCAST WIND SPEED: WATER SUPPLY CONTAM: UNKNOWN SHEEN COLOR: OTHER SHEEN ODOR DESCRIPTION: CURRENT SPEED: WATER TEMPERATURE:	TRACK DESC: MEDIA INTEREST: NONE ADDTL MEDIUM INFO: RELEASE SECURED: UNKNOWN RELEASE RATE: ST AGENCY ON SCENE: OTHER AGENCY NOTIFIED: AIR TEMPERATURE: 45 WIND DIRECTION: SHEEN SIZE: DIR OF SHEEN TRAVEL: WAVE CONDITION: CURRENT DIRECTION:
--	--

DESC OF REMEDIAL ACTION: CLEAN UP UNDERWAY, INVESTIGATION UNDERWAY, HERITAGE ENVIRONMENTAL IS ON NOTICE FOR CLEAN UP

EMPL FATALITY: **PASS FATALITY:**

- Continued on next page -

Environmental FirstSearch

Site Detail Report

Target Property: 533 S. CHAPIN ST
SOUTH BEND IN 46601

JOB: SBI050
ORIGINAL FILE CORRUPTED -REDO

ERNS

SEARCH ID: 85 **DIST/DIR:** NON GC **ELEVATION:** **MAP ID:**

NAME:	ST. JOSEPH MATERIAL S	REV:	12/31/00
ADDRESS:	ROUTE 23	ID1:	NRC-547494
	SOUTH BEND IN	ID2:	
	ST. JOSEPH	STATUS:	FIXED
CONTACT:		PHONE:	

COMMUNITY IMPACT:	NO	WIND SPEED UNITS:	
EMPLOYEE INJURIES:		PASSENGER INJURIES:	
OCCUPANT FATALITY:		CURRENT SPEED UNITS:	
ROAD CLOSURE UNITS:		TRACK CLOSURE UNITS:	
SHEEN SIZE UNITS:		STATE AGENCY NOTIFIED:	
FED AGENCY NOTIFIED:		NEAREST RIVER MILE MARK:	
SHEEN SIZE LENGTH:		SHEEN SIZE LENGTH UNITS:	
SHEEN SIZE WIDTH:		SHEEN SIZE WIDTH UNITS:	
OFFSHORE:	N	DURATION UNIT:	
RELEASE RATE UNIT:		RELEASE RATE RATE:	

ADDITIONAL INFO: CALLER TRIED NOTIFYING IN DEM AND RECEIVED NO ANSWER

MATERIAL INFORMATION

CHRIS CODE:	UNK	CASE NUMBER:	000000-00-0
UN NUMBER:		REACHED WATER:	YES

NAME OF MATERIAL:	UNKNOWN MATERIAL (PINK)
AMOUNT OF MATERIAL:	0 UNKNOWN AMOUNT
AMOUNT IN WATER:	0 UNKNOWN AMOUNT

OTHER MATERIAL INFORMATION

MOBILE DETAILS INFORMATION

TRAIN INFORMATION

VESSEL INFORMATION

Environmental FirstSearch
Site Detail Report

Target Property: 533 S. CHAPIN ST
SOUTH BEND IN 46601

JOB: SBI050
ORIGINAL FILE CORRUPTED -REDO

ERNS

SEARCH ID: 84 **DIST/DIR:** NON GC **ELEVATION:** **MAP ID:**

NAME: RYDER TRUCK RENTAL **REV:** 6/23/92
ADDRESS: MM63 WESTBOUND INDIANA TOLL 80-90 ROAD **ID1:** 270580
SOUTH BEND IN **ID2:**
CONTACT: **STATUS:** HIGHWAY RELATED
 PHONE:

SPILL INFORMATION

DATE OF SPILL: 6/23/92 **TIME OF SPILL:** 0100

PRODUCT RELEASED (1): OIL, FUEL: NO. 1-D
QUANTITY (1): 50
UNITS (1): GAL

PRODUCT RELEASED (2):
QUANTITY (2):
UNITS (2):

PRODUCT RELEASED (3):
QUANTITY (3):
UNITS (3):

MEDIUM/MEDIA AFFECTED

AIR: NO **GROUNDWATER:** NO
LAND: YES **FIXED FACILITY:** NO
WATER: NO **OTHER:** NO
WATERBODY AFFECTED BY RELEASE: ASPHALT

CAUSE OF RELEASE

DUMPING: NO **EQUIPMENT FAILURE:** NO
NATURAL PHENOMENON: NO **OPERATOR ERROR:** NO
OTHER CAUSE: NO **TRANSP. ACCIDENT:** NO
UNKNOWN: NO

ACTIONS TAKEN: NONE
RELEASE DETECTION: TRUCK FUEL TANK / RUPTURED
MISC. NOTES: TRUCK STRUCK DEER / WILL CALL STATE DEPT OF ENVIRON MGT

DISCHARGER INFORMATION

DISCHARGER ID: 270580 **DUN and BRADSTREET :**
TYPE OF DISCHARGER: PRIVATE ENTERPRISE
NAME OF DISCHARGER: RYDER TRUCK RENTAL
ADDRESS: 22961 EASTLAND DR
ELKHART IN 46515

***Environmental FirstSearch
Site Detail Report***

Target Property: 533 S. CHAPIN ST
SOUTH BEND IN 46601

JOB: SBI050
ORIGINAL FILE CORRUPTED -REDO

ERNS

SEARCH ID: 83	DIST/DIR: NON GC	ELEVATION:	MAP ID:
----------------------	-------------------------	-------------------	----------------

NAME: NORFOLK SOUTHERN RAILROAD ADDRESS: NORFOLK SOUTHERN RAILROAD SOUTH BEND IN ST. JOSEPH CONTACT:	REV: 11/17/08 ID1: NRC-882574 ID2: STATUS: RAILROAD PHONE:
---	---

SITE INFORMATION

THIS INFORMATION WAS OBTAINED FROM THE NATIONAL RESPONSE CENTER

INCIDENT DATE:	03-SEP-2008 09:35
REPORTED DATE:	03-SEP-2008 10:52
TYPE OF INCIDENT:	RAILROAD
CAUSE OF INCIDENT:	EQUIPMENT FAILURE
MEDIUM AFFECTED:	LAND
MATERIAL NAME:	OIL: DIESEL
LOCATION:	NORFOLK SOUTHERN RAILROAD
SUSPECTED COMPANY:	

DESCRIPTION: DIESEL FUEL HAS SPILLED ONTO THE RAIL BALLAST FROM A BLOWN TURBO ON A LOCOMOTIVE LOCATED ON THE NORFOLK SOUTHERN MAIN LINE.

***Environmental FirstSearch
Site Detail Report***

Target Property: 533 S. CHAPIN ST
SOUTH BEND IN 46601

JOB: SBI050
ORIGINAL FILE CORRUPTED -REDO

ERNS

SEARCH ID: 82	DIST/DIR: NON GC	ELEVATION:	MAP ID:
----------------------	-------------------------	-------------------	----------------

NAME: MM 1 ADDRESS: GRAND VIEW AVE SOUTH BEND IN ST. JOSEPH CONTACT: UNKNOWN	REV: 12/31/04 ID1: NRC-718455 ID2: STATUS: RAILROAD NON-RELEASE PHONE:
---	---

SITE INFORMATION

THIS INFORMATION WAS OBTAINED FROM THE NATIONAL RESPONSE CENTER

DATE RECEIVED: 4/10/2004 8:26:15 AM	4/10/2004 8:20:21 AM	DATE COMPLETE:
CALL TAKER:	JLC2872	CALL TYPE: INC

RESPONSIBLE PARTY: UNKNOWN
PHONE 1:
PHONE 2:
PHONE 3:

RESPONSIBLE COMPANY:
ORGANIZATION TYPE: UNKNOWN

ADDRESS:
XX

SOURCE: TELEPHONE

INCIDENT INFORMATION

INCIDENT DESCRIPTION: 2 PASSENGER CARS DERAILED ON A LIGHT RAIL TRAIN WITH NO INJURIES

INCIDENT TYPE: ERROR	RAILROAD NON-RELEASE	INCIDENT CAUSE: OPERATOR
INCIDENT DATE: OCCURRED	4/10/2004 5:55:00 AM	INCIDENT DATE DESC:

DISTANCE FROM CITY: DIRECTION FROM CITY: LOCATION TOWNSHIP:	DISTANCE UNITS: LOCATION SECTION: LOCATION RANGE:
--	--

AIRCRAFT TYPE: AIRCRAFT ID: AIRCRAFT FUEL CAPACITY UNITS: AIRCRAFT FUEL ON BOARD UNITS: AIRCRAFT HANGER: ROAD MILE MARKER: TYPE OF FIXED OBJECT: GENERATING CAPACITY: NPDES: PIPELINE TYPE: PIPELINE ABOVE GROUND: ABOVE PIPELINE COVERED: U LOCATION SUBDIVISION: NONE TYPE VEHICLE INVOLVED: DEVICE OPERATIONAL: Y	AIRCRAFT MODEL: AIRCRAFT FUEL CAPACITY: AIRCRAFT FUEL ON BOARD: AIRCRAFT SPOT NUMBER: AIRCRAFT RUNWAY NUM: BUILDING ID: POWER GEN FACILITY: U TYPE OF FUEL: NPDES COMPLIANCE: U DOT REGULATED: U EXPOSED UNDERWATER: N GRADE CROSSING: N RAILROAD MILEPOST: 1 CROSSING DEVICE TYPE:
---	--

DOT CROSSING NUMBER:	BRAKE FAILURE: N
-----------------------------	-------------------------

- Continued on next page -

JOB: SBI050
ORIGINAL FILE CORRUPTED -REDO

***Environmental FirstSearch
Site Detail Report***

Target Property: 533 S. CHAPIN ST
SOUTH BEND IN 46601

JOB: SBI050
ORIGINAL FILE CORRUPTED -REDO

ERNS

SEARCH ID: 82	DIST/DIR: NON GC	ELEVATION:	MAP ID:
----------------------	-------------------------	-------------------	----------------

NAME: MM 1 ADDRESS: GRAND VIEW AVE SOUTH BEND IN ST. JOSEPH CONTACT: UNKNOWN	REV: 12/31/04 ID1: NRC-718455 ID2: STATUS: RAILROAD NON-RELEASE PHONE:
---	---

COMMUNITY IMPACT:	N	WIND SPEED UNITS:
EMPLOYEE INJURIES:		PASSENGER INJURIES:
OCCUPANT FATALITY:		CURRENT SPEED UNITS:
ROAD CLOSURE UNITS:		TRACK CLOSURE UNITS:
SHEEN SIZE UNITS:		STATE AGENCY NOTIFIED: NO
FED AGENCY NOTIFIED:	NO	NEAREST RIVER MILE MARK:
SHEEN SIZE LENGTH:		SHEEN SIZE LENGTH UNITS:
SHEEN SIZE WIDTH:		SHEEN SIZE WIDTH UNITS:
OFFSHORE:	N	DURATION UNIT:
RELEASE RATE UNIT:		RELEASE RATE RATE:

ADDITIONAL INFO: THE CALLER STATED EXCESSIVE SPEED MAY HAVE BEEN A FACTOR.

MATERIAL INFORMATION

OTHER MATERIAL INFORMATION

MOBILE DETAILS INFORMATION

TRAIN INFORMATION

TRAIN NAME/NUMBER: 703	RAILROAD NAME: NORTHERN INDIANA COMMUTER
TRANSPORT	
TRAIN TYPE: PASSENGER	TRACK SPEED:
TRAIN SPEED:	TRAIN DIRECTION: E
NUMBER OF LOCOMOTIVES: 2	NUMBER OF CARS: 2
NUMBER DERAILED: 2	NON COMPLIANCE WITH HAZMAT: N

VESSEL INFORMATION

***Environmental FirstSearch
Site Detail Report***

Target Property: 533 S. CHAPIN ST
SOUTH BEND IN 46601

JOB: SBI050
ORIGINAL FILE CORRUPTED -REDO

ERNS

SEARCH ID: 81	DIST/DIR: NON GC	ELEVATION:	MAP ID:
----------------------	-------------------------	-------------------	----------------

NAME: MILE POST: CD441.9 ADDRESS: UNKNOWN SOUTH BEND IN ST. JOSEPH CONTACT:	REV: 12/31/07 ID1: NRC-842950 ID2: STATUS: RAILROAD NON-RELEASE PHONE:
--	---

SITE INFORMATION

THIS INFORMATION WAS OBTAINED FROM THE NATIONAL RESPONSE CENTER

DATE RECEIVED: 7/21/2007 10:28:13 PM	7/21/2007 10:15:02 PM	DATE COMPLETE:
CALL TAKER:	CALL TYPE:	INC

RESPONSIBLE PARTY:

PHONE 1:
PHONE 2:
PHONE 3:

RESPONSIBLE COMPANY:

ORGANIZATION TYPE: UNKNOWN

ADDRESS:

XX

SOURCE:

TELEPHONE

INCIDENT INFORMATION

INCIDENT DESCRIPTION: THE CALLER REPORTED THAT A FREIGHT TRAIN PASSED A STOP SIGNAL AND STOPED FURTHER DOWN THE TRACK. WHEN THE TRAIN STOPED IT BLOCKED A PASSENGER TRAIN ROUTE CAUSING PASSENGER TRAIN DELAYS. SEVEN PASSENGER TRAINS ARE BEING DELAYED. THE CAUSE OF THE INCIDENT

INCIDENT TYPE:	RAILROAD NON-RELEASE	INCIDENT CAUSE: OTHER
INCIDENT DATE: OCCURRED	7/21/2007 7:46:00 PM	INCIDENT DATE DESC:

DISTANCE FROM CITY:	DISTANCE UNITS:
DIRECTION FROM CITY:	LOCATION SECTION:
LOCATION TOWNSHIP:	LOCATION RANGE:

AIRCRAFT TYPE:	AIRCRAFT MODEL:
AIRCRAFT ID:	AIRCRAFT FUEL CAPACITY:
AIRCRAFT FUEL CAPACITY UNITS:	AIRCRAFT FUEL ON BOARD:
AIRCRAFT FUEL ON BOARD UNITS:	AIRCRAFT SPOT NUMBER:
AIRCRAFT HANGER:	AIRCRAFT RUNWAY NUM:
ROAD MILE MARKER:	BUILDING ID:
TYPE OF FIXED OBJECT:	POWER GEN FACILITY: U
GENERATING CAPACITY:	TYPE OF FUEL:
NPDES:	NPDES COMPLIANCE: U
PIPELINE TYPE:	DOT REGULATED: U
PIPELINE ABOVE GROUND: ABOVE	EXPOSED UNDERWATER: N
PIPELINE COVERED: U	GRADE CROSSING: N
LOCATION SUBDIVISION: DEARBORN	RAILROAD MILEPOST: CD441.9
TYPE VEHICLE INVOLVED:	CROSSING DEVICE TYPE:
DEVICE OPERATIONAL: Y	

- Continued on next page -

Environmental FirstSearch

Site Detail Report

Target Property: 533 S. CHAPIN ST
SOUTH BEND IN 46601

JOB: SBI050
ORIGINAL FILE CORRUPTED -REDO

ERNS

SEARCH ID: 81 **DIST/DIR:** NON GC **ELEVATION:** **MAP ID:**

NAME: MILE POST: CD441.9 ADDRESS: UNKNOWN SOUTH BEND IN ST. JOSEPH CONTACT:	REV: 12/31/07 ID1: NRC-842950 ID2: STATUS: RAILROAD NON-RELEASE PHONE:
--	---

DOT CROSSING NUMBER: TANK ABOVE GROUND: ABOVE TANK REGULATED: U TANK ID: CAPACITY OF TANK UNITS: ACTUAL AMOUNT UNITS: PLATFORM LETTER: LOCATION BLOCK ID:	BRAKE FAILURE: N TRANSPORTABLE CONTAINER: U TANK REGULATED BY: CAPACITY OF TANK: ACTUAL AMOUNT: PLATFORM RIG NAME: LOCATION AREA ID:
--	---

DESCRIPTION OF TANK:

OCSG NUMBER: STATE LEASE NUMBER: BERTH SLIP NUMBER: INITIAL CONT RELEASE NUM: ALLISION: N STRUCTURE NAME: AIRBAG DEPLOYED: U SERVICE DISRUPT TIME: TRANSIT BUS FLAG: CR END DATE:	OCSF NUMBER: PIER DOCK NUMBER: CONTIN RELEASE TYPE: CONT RELEASE PERMIT: TYPE OF STRUCTURE: STRUCT OPERATIONAL: U DATE NORMAL SERVICE: SERVICE DISRUPT UNITS: CR BEGIN DATE: CR CHANGE DATE:
--	---

FIRE INVOLVED: N ANY EVACUATIONS: N WHO EVACUATED: ANY INJURIES: N NUMBER HOSPITALIZED: NUMBER FATALITIES: DAMAGE AMOUNT: AIR CORRIDOR DESC: WATERWAY CLOSED: N WATERWAY CLOSURE TIME: ROAD DESC: CLOSURE DIRECTION:	FIRE EXTINGUISHED: U NUMBER EVACUATED: RADIUS OF EVACUATION: NUMBER INJURED: ANY FATALITIES: N ANY DAMAGES: N AIR CORRIDOR CLOSED: N AIR CLOSURE TIME: WATERWAY DESC: ROAD CLOSED: N ROAD CLOSURE TIME: MAJOR ARTERY: N
---	--

TRACK CLOSED: Y TRACK CLOSURE TIME: 1 MEDIUM DESC: NON-RELEASE (N/A) BODY OF WATER: NEAREST RIVER MILE MARK: EST DUR OF RELEASE: TRACK CLOSE DIR: E/W ST AGENCY RPT NUM: NONE WEATHER CONDITIONS: CLEAR WIND SPEED: WATER SUPPLY CONTAM: U SHEEN COLOR: SHEEN ODOR DESCRIPTION: CURRENT SPEED: WATER TEMPERATURE:	TRACK DESC: MAIN TRACK MEDIA INTEREST: NONE ADDTL MEDIUM INFO: TRIBUTARY OF: RELEASE SECURED: U RELEASE RATE: ST AGENCY ON SCENE: NONE OTHER AGENCY NOTIFIED: AIR TEMPERATURE: 80 WIND DIRECTION: SHEEN SIZE: DIR OF SHEEN TRAVEL: WAVE CONDITION: CURRENT DIRECTION:
--	--

DESC OF REMEDIAL ACTION: WILL HAVE THE TRACK OPEN WITHIN ONE HOUR, INVESTIGATION UNDERWAY

- Continued on next page -

Environmental FirstSearch
Site Detail Report

Target Property: 533 S. CHAPIN ST
SOUTH BEND IN 46601

JOB: SBI050
ORIGINAL FILE CORRUPTED -REDO

ERNS

SEARCH ID: 81 **DIST/DIR:** NON GC **ELEVATION:** **MAP ID:**

NAME: MILE POST: CD441.9 ADDRESS: UNKNOWN SOUTH BEND IN ST. JOSEPH CONTACT:	REV: 12/31/07 ID1: NRC-842950 ID2: STATUS: RAILROAD NON-RELEASE PHONE:
--	---

EMPL FATALITY: COMMUNITY IMPACT: EMPLOYEE INJURIES: OCCUPANT FATALITY: ROAD CLOSURE UNITS: SHEEN SIZE UNITS: FED AGENCY NOTIFIED: NONE SHEEN SIZE LENGTH: SHEEN SIZE WIDTH: OFFSHORE: N RELEASE RATE UNIT:	PASS FATALITY: WIND SPEED UNITS: PASSENGER INJURIES: CURRENT SPEED UNITS: TRACK CLOSURE UNITS: STATE AGENCY NOTIFIED: NONE NEAREST RIVER MILE MARK: SHEEN SIZE LENGTH UNITS: SHEEN SIZE WIDTH UNITS: DURATION UNIT: RELEASE RATE RATE:
---	---

ADDITIONAL INFO: //////////////////////////////////NO ADDITIONAL INFORMATION.////////////////////////////////

MATERIAL INFORMATION

OTHER MATERIAL INFORMATION

MOBILE DETAILS INFORMATION

TRAIN INFORMATION

TRAIN NAME/NUMBER: 24TB317	RAILROAD NAME: NORFOLK SOUTHERN RAILROAD
TRAIN TYPE: FREIGHT	TRACK SPEED: 50
TRAIN SPEED:	TRAIN DIRECTION: E
NUMBER OF LOCOMOTIVES: 2	NUMBER OF CARS: 65
NUMBER DERAILED: 0	NON COMPLIANCE WITH HAZMAT: N

TRAIN NAME/NUMBER: UNKNOWN	RAILROAD NAME: NORFOLK SOUTHERN RAILROAD
TRAIN TYPE: PASSENGER	TRACK SPEED:
TRAIN SPEED:	TRAIN DIRECTION:
NUMBER OF LOCOMOTIVES:	NUMBER OF CARS:
NUMBER DERAILED:	NON COMPLIANCE WITH HAZMAT: N

VESSEL INFORMATION

Environmental FirstSearch
Site Detail Report

Target Property: 533 S. CHAPIN ST
SOUTH BEND IN 46601

JOB: SBI050
ORIGINAL FILE CORRUPTED -REDO

SPILLS

SEARCH ID: 103	DIST/DIR: NON GC	ELEVATION:	MAP ID:
-----------------------	-------------------------	-------------------	----------------

NAME: COMMERCIAL ADDRESS: DARDEN BRIDGE ST SOUTH BEND IN 46601 CONTACT:	REV: 1/1/09 ID1: 199802096 ID2: STATUS: NOT CONTAINED PHONE:
---	---

SITE INFORMATION

INCIDENT DATE/TIME: 2/13/1998 10:00:00 AM
REPORTED DATE/TIME: 2/16/1998 10:45:00 AM

SPILL TYPE: OTHER

REC WATER: ST JOSEPH RIVER	AREA AFFECTED: ST JOSEPH RIVER
WATER SUPPLY AFFECTED:	PUBLIC INTAKE:
NUMBER OF FISH KILLED 0	MATERIAL: MOTOT OIL
SPILL AMOUNT: 0	SPILLED UNITS: GALLONS
RECOVERED AMOUNT: 0	RECOVERED UNITS: GALLONS
CONTAINED: NO	

SOURCE DESCRIPTION: COMMERCIAL

INCIDENT DATE/TIME: 2/13/1998 10:00:00 AM
REPORTED DATE/TIME: 2/16/1998 10:45:00 AM

SPILL TYPE: OTHER

REC WATER: ST JOSEPH RIVER	AREA AFFECTED: ST JOSEPH RIVER
WATER SUPPLY AFFECTED:	PUBLIC INTAKE:
NUMBER OF FISH KILLED 0	MATERIAL: DIESEL
SPILL AMOUNT: 0	SPILLED UNITS: GALLONS
RECOVERED AMOUNT: 0	RECOVERED UNITS: GALLONS
CONTAINED: NO	

SOURCE DESCRIPTION: COMMERCIAL

***Environmental FirstSearch
Site Detail Report***

Target Property: 533 S. CHAPIN ST
SOUTH BEND IN 46601

JOB: SBI050
ORIGINAL FILE CORRUPTED -REDO

SPILLS

SEARCH ID: 92	DIST/DIR: NON GC	ELEVATION:	MAP ID:
----------------------	-------------------------	-------------------	----------------

NAME: COMMERCIAL ADDRESS: VP 637, 26499 USHWY SOUTH BEND IN 466 CONTACT:	REV: 1/1/09 ID1: 199705046 ID2: STATUS: NOT CONTAINED PHONE:
--	---

SITE INFORMATION

INCIDENT DATE/TIME: 5/8/1997 5:00:00 AM
REPORTED DATE/TIME: 5/8/1997 8:58:00 AM

SPILL TYPE: SPILL

REC WATER:	DRY DITCH, SOIL	AREA AFFECTED:	300SQFT
WATER SUPPLY AFFECTED:		PUBLIC INTAKE:	
NUMBER OF FISH KILLED	0	MATERIAL:	DIESEL
SPILL AMOUNT:	100	SPILLED UNITS:	GALLONS
RECOVERED AMOUNT:	99	RECOVERED UNITS:	GALLONS
CONTAINED:	NO		

SOURCE DESCRIPTION: COMMERCIAL

***Environmental FirstSearch
Site Detail Report***

Target Property: 533 S. CHAPIN ST
SOUTH BEND IN 46601

JOB: SBI050
ORIGINAL FILE CORRUPTED -REDO

SPILLS

SEARCH ID: 222	DIST/DIR: NON GC	ELEVATION:	MAP ID:
-----------------------	-------------------------	-------------------	----------------

NAME: TRANS - TRUCK ADDRESS: 31 S BY PASS BY US 20 INTERCHANGE SOUTH BEND IN CONTACT:	REV: 1/1/09 ID1: 199907057 ID2: STATUS: UNKNOWN PHONE:
---	---

SITE INFORMATION

INCIDENT DATE/TIME:	7/9/1999 12:30:00 PM		
REPORTED DATE/TIME:	7/9/1999 12:55:00 PM		
SPILL TYPE:	SPILL		
REC WATER:	NONE	AREA AFFECTED:	300 SQ FT
WATER SUPPLY AFFECTED:		PUBLIC INTAKE:	
NUMBER OF FISH KILLED		MATERIAL:	DIESEL
SPILL AMOUNT:	100	SPILLED UNITS:	GALLONS
RECOVERED AMOUNT:		RECOVERED UNITS:	
CONTAINED:			
SOURCE DESCRIPTION:	TRANS - TRUCK		

***Environmental FirstSearch
Site Detail Report***

Target Property: 533 S. CHAPIN ST
SOUTH BEND IN 46601

JOB: SBI050
ORIGINAL FILE CORRUPTED -REDO

SPILLS

SEARCH ID: 242	DIST/DIR: NON GC	ELEVATION:	MAP ID:
-----------------------	-------------------------	-------------------	----------------

NAME: UNKNOWN ADDRESS: CLEVELAND and 31 ROAD SOUTH BEND IN CONTACT:	REV: 1/1/09 ID1: 199906208 ID2: STATUS: UNKNOWN PHONE:
---	---

SITE INFORMATION

INCIDENT DATE/TIME: 6/23/1999 1:31:00 PM
REPORTED DATE/TIME: 6/24/1999 1:31:00 PM

SPILL TYPE: OTHER

REC WATER: WATER SUPPLY AFFECTED: NUMBER OF FISH KILLED 0 SPILL AMOUNT: RECOVERED AMOUNT: CONTAINED:	AREA AFFECTED: PUBLIC INTAKE: MATERIAL: SPILLED UNITS: RECOVERED UNITS:
---	--

SOURCE DESCRIPTION: UNKNOWN

***Environmental FirstSearch
Site Detail Report***

Target Property: 533 S. CHAPIN ST
SOUTH BEND IN 46601

JOB: SBI050
ORIGINAL FILE CORRUPTED -REDO

SPILLS

SEARCH ID: 202	DIST/DIR: NON GC	ELEVATION:	MAP ID:
-----------------------	-------------------------	-------------------	----------------

NAME: TRANS - TRUCK ADDRESS: TOLL RD, MM75 SOUTH BEND IN SAINT JOSEPH CONTACT:	REV: 1/1/09 ID1: 200406231 ID2: STATUS: UNKNOWN PHONE:
---	---

SITE INFORMATION

INCIDENT DATE/TIME: 6/27/2004
REPORTED DATE/TIME: 6/27/2004 3:00:00 AM

SPILL TYPE: SPILL

REC WATER:	NONE-TO SOIL	AREA AFFECTED:	UNDETERMINED
WATER SUPPLY AFFECTED:		PUBLIC INTAKE:	NA
NUMBER OF FISH KILLED		MATERIAL:	DIESEL FUEL
SPILL AMOUNT:	100	SPILLED UNITS:	
RECOVERED AMOUNT:		RECOVERED UNITS:	
CONTAINED:			

SOURCE DESCRIPTION: TRANS - TRUCK

***Environmental FirstSearch
Site Detail Report***

Target Property: 533 S. CHAPIN ST
SOUTH BEND IN 46601

JOB: SBI050
ORIGINAL FILE CORRUPTED -REDO

SPILLS

SEARCH ID: 203	DIST/DIR: NON GC	ELEVATION:	MAP ID:
-----------------------	-------------------------	-------------------	----------------

NAME: TRANS - TRUCK ADDRESS: WEST IMAGINEERING, 1302 SAMPLE SOUTH BEND IN ST JOSEPH CONTACT:	REV: 1/1/09 ID1: 200405130 ID2: STATUS: UNKNOWN PHONE:
---	---

SITE INFORMATION

INCIDENT DATE/TIME: 5/18/2004 8:15:00 AM
REPORTED DATE/TIME: 5/18/2004 8:50:00 AM

SPILL TYPE: SPILL

REC WATER: NONE	AREA AFFECTED: PARKING LOT
WATER SUPPLY AFFECTED:	PUBLIC INTAKE:
NUMBER OF FISH KILLED	MATERIAL: NITRIC ACID, SPENT
SPILL AMOUNT: 75	SPILLED UNITS: GALLONS
RECOVERED AMOUNT:	RECOVERED UNITS:
CONTAINED:	

SOURCE DESCRIPTION: TRANS - TRUCK

***Environmental FirstSearch
Site Detail Report***

Target Property: 533 S. CHAPIN ST
SOUTH BEND IN 46601

JOB: SBI050
ORIGINAL FILE CORRUPTED -REDO

SPILLS

SEARCH ID: 216	DIST/DIR: NON GC	ELEVATION:	MAP ID:
-----------------------	-------------------------	-------------------	----------------

NAME: TRANS - TRUCK ADDRESS: INDIANA TOLL WB 60.7 ROAD SOUTH BEND IN ST JOSEPH CONTACT:	REV: 1/1/09 ID1: 200302043 ID2: STATUS: UNKNOWN PHONE:
--	---

SITE INFORMATION

INCIDENT DATE/TIME: 2/6/2003 9:40:00 AM
REPORTED DATE/TIME: 2/6/2003 11:31:00 AM

SPILL TYPE: SPILL

REC WATER: WATER SUPPLY AFFECTED: NUMBER OF FISH KILLED SPILL AMOUNT: 100 RECOVERED AMOUNT: CONTAINED:	AREA AFFECTED: PUBLIC INTAKE: MATERIAL: DIESEL FUEL SPILLED UNITS: GALLONS RECOVERED UNITS:
---	--

SOURCE DESCRIPTION: TRANS - TRUCK

***Environmental FirstSearch
Site Detail Report***

Target Property: 533 S. CHAPIN ST
SOUTH BEND IN 46601

JOB: SBI050
ORIGINAL FILE CORRUPTED -REDO

SPILLS

SEARCH ID: 217	DIST/DIR: NON GC	ELEVATION:	MAP ID:
-----------------------	-------------------------	-------------------	----------------

NAME: TRANS - TRUCK ADDRESS: WEST TOLL MM 80.5 BOUND ROAD SOUTH BEND IN CONTACT:	REV: 1/1/09 ID1: 199810082 ID2: STATUS: CONTAINED PHONE:
--	---

SITE INFORMATION

INCIDENT DATE/TIME: 10/11/1998 12:42:00 AM
REPORTED DATE/TIME: 10/11/1998 3:00:00 AM

SPILL TYPE: SPILL

REC WATER:	NONE	AREA AFFECTED:	20 SQ FT
WATER SUPPLY AFFECTED:		PUBLIC INTAKE:	
NUMBER OF FISH KILLED	0	MATERIAL:	DIESEL
SPILL AMOUNT:	50	SPILLED UNITS:	GALLONS
RECOVERED AMOUNT:	50	RECOVERED UNITS:	GALLONS
CONTAINED:	YES		

SOURCE DESCRIPTION: TRANS - TRUCK

***Environmental FirstSearch
Site Detail Report***

Target Property: 533 S. CHAPIN ST
SOUTH BEND IN 46601

JOB: SBI050
ORIGINAL FILE CORRUPTED -REDO

SPILLS

SEARCH ID: 218	DIST/DIR: NON GC	ELEVATION:	MAP ID:
-----------------------	-------------------------	-------------------	----------------

NAME: TRANS - TRUCK ADDRESS: US20 AND JOE CO PKWY SOUTH BEND IN CONTACT:	REV: 1/1/09 ID1: 199811170 ID2: STATUS: CONTAINED PHONE:
--	---

SITE INFORMATION

INCIDENT DATE/TIME: 11/24/1998 12:00:00 PM
REPORTED DATE/TIME: 11/24/1998 1:47:00 PM

SPILL TYPE: SPILL

REC WATER: NONE-ON PAVEMENT
ONSCENE

AREA AFFECTED: 3000SQFT-INDOT

WATER SUPPLY AFFECTED:

PUBLIC INTAKE:

NUMBER OF FISH KILLED 0

MATERIAL:

WASTE OIL SLUDGE+ABSORB

SPILL AMOUNT: 500

SPILLED UNITS:

GALLONS

RECOVERED AMOUNT: 500

RECOVERED UNITS:

GALLONS

CONTAINED: YES

SOURCE DESCRIPTION: TRANS - TRUCK

***Environmental FirstSearch
Site Detail Report***

Target Property: 533 S. CHAPIN ST
SOUTH BEND IN 46601

JOB: SBI050
ORIGINAL FILE CORRUPTED -REDO

SPILLS

SEARCH ID: 219	DIST/DIR: NON GC	ELEVATION:	MAP ID:
-----------------------	-------------------------	-------------------	----------------

NAME: TRANS - TRUCK ADDRESS: NORTH TOLL RD, MM 87, SIDE SOUTH BEND IN	REV: 1/1/09 ID1: 199902027 ID2: STATUS: CONTAINED PHONE:
CONTACT:	

SITE INFORMATION

INCIDENT DATE/TIME:	2/2/1999 9:50:00 PM		
REPORTED DATE/TIME:	2/3/1999 12:05:00 AM		
SPILL TYPE:	OTHER		
REC WATER:	NONE	AREA AFFECTED:	20 SQ FT
WATER SUPPLY AFFECTED:		PUBLIC INTAKE:	
NUMBER OF FISH KILLED	0	MATERIAL:	MOTOR OIL
SPILL AMOUNT:	4	SPILLED UNITS:	GALLONS
RECOVERED AMOUNT:		RECOVERED UNITS:	UNKNOWN
CONTAINED:	YES		
SOURCE DESCRIPTION:	TRANS - TRUCK		

***Environmental FirstSearch
Site Detail Report***

Target Property: 533 S. CHAPIN ST
SOUTH BEND IN 46601

JOB: SBI050
ORIGINAL FILE CORRUPTED -REDO

SPILLS

SEARCH ID: 200	DIST/DIR: NON GC	ELEVATION:	MAP ID:
-----------------------	-------------------------	-------------------	----------------

NAME: TRANS - TRUCK ADDRESS: S ON BI PASS OF THE 20 EXIT, SOUTH BEND IN ST JOSEPH CONTACT:	REV: 1/1/09 ID1: 200408039 ID2: STATUS: UNKNOWN PHONE:
---	---

SITE INFORMATION

INCIDENT DATE/TIME: 8/5/2004 10:54:00 AM
REPORTED DATE/TIME: 8/5/2004 11:07:28 AM

SPILL TYPE: SPILL

REC WATER: WATER SUPPLY AFFECTED: NUMBER OF FISH KILLED SPILL AMOUNT: 150 RECOVERED AMOUNT: CONTAINED:	AREA AFFECTED: SHOULDER OF ROAD, 235 FT PUBLIC INTAKE: MATERIAL: DIESEL FUEL SPILLED UNITS: GALLONS RECOVERED UNITS:
---	---

SOURCE DESCRIPTION: TRANS - TRUCK

***Environmental FirstSearch
Site Detail Report***

Target Property: 533 S. CHAPIN ST
SOUTH BEND IN 46601

JOB: SBI050
ORIGINAL FILE CORRUPTED -REDO

SPILLS

SEARCH ID: 221	DIST/DIR: NON GC	ELEVATION:	MAP ID:
-----------------------	-------------------------	-------------------	----------------

NAME: TRANS - TRUCK
ADDRESS: TOLLROAD AT 76.8 WESTBOUND.
SOUTH BEND IN

REV: 1/1/09
ID1: 200002006
ID2:
STATUS: UNKNOWN
PHONE:

CONTACT:

SITE INFORMATION

INCIDENT DATE/TIME: 1/21/2000 6:12:00 PM
REPORTED DATE/TIME: 2/1/2000 3:12:46 PM

SPILL TYPE: SPILL

REC WATER:
WATER SUPPLY AFFECTED:
NUMBER OF FISH KILLED
SPILL AMOUNT: 40
RECOVERED AMOUNT:
CONTAINED:

AREA AFFECTED:
PUBLIC INTAKE:
MATERIAL: DIESEL FUEL
SPILLED UNITS: GALLONS
RECOVERED UNITS:

SOURCE DESCRIPTION: TRANS - TRUCK

***Environmental FirstSearch
Site Detail Report***

Target Property: 533 S. CHAPIN ST
SOUTH BEND IN 46601

JOB: SBI050
ORIGINAL FILE CORRUPTED -REDO

SPILLS

SEARCH ID: 199	DIST/DIR: NON GC	ELEVATION:	MAP ID:
-----------------------	-------------------------	-------------------	----------------

NAME: TRANS - TRUCK ADDRESS: TOLL MM 76.5, RD SOUTH BEND IN SAINT JOSEPH CONTACT:	REV: 1/1/09 ID1: 200602075 ID2: STATUS: UNKNOWN PHONE:
--	---

SITE INFORMATION

INCIDENT DATE/TIME: 2/10/2006 12:00:00 PM
REPORTED DATE/TIME: 2/10/2006 12:28:00 PM

SPILL TYPE: SPILL

REC WATER: NONE	AREA AFFECTED: PAVEMENT
WATER SUPPLY AFFECTED:	PUBLIC INTAKE:
NUMBER OF FISH KILLED	MATERIAL: DIESEL
SPILL AMOUNT: 70	SPILLED UNITS: GALLONS
RECOVERED AMOUNT:	RECOVERED UNITS:
CONTAINED:	

SOURCE DESCRIPTION: TRANS - TRUCK

***Environmental FirstSearch
Site Detail Report***

Target Property: 533 S. CHAPIN ST
SOUTH BEND IN 46601

JOB: SBI050
ORIGINAL FILE CORRUPTED -REDO

SPILLS

SEARCH ID: 223	DIST/DIR: NON GC	ELEVATION:	MAP ID:
-----------------------	-------------------------	-------------------	----------------

NAME: TRANS - TRUCK ADDRESS: US 31BYPASS AND ENTRY TO TOLL ROAD SOUTH BEND IN	REV: 1/1/09 ID1: 200008193 ID2: STATUS: UNKNOWN PHONE:
CONTACT:	

SITE INFORMATION

INCIDENT DATE/TIME: 8/24/2000 5:00:00 AM
REPORTED DATE/TIME: 8/24/2000 10:41:19 AM

SPILL TYPE: SPILL

REC WATER: WATER SUPPLY AFFECTED: NUMBER OF FISH KILLED SPILL AMOUNT: 50 RECOVERED AMOUNT: CONTAINED:	AREA AFFECTED: ABOUT 3000 SQUARE FEET PUBLIC INTAKE: MATERIAL: DIESEL FUEL SPILLED UNITS: GALLONS RECOVERED UNITS:
--	---

SOURCE DESCRIPTION: TRANS - TRUCK

INCIDENT DATE/TIME: 8/24/2000 5:00:00 AM
REPORTED DATE/TIME: 8/24/2000 10:41:19 AM

SPILL TYPE: SPILL

REC WATER: WATER SUPPLY AFFECTED: NUMBER OF FISH KILLED SPILL AMOUNT: 2000 RECOVERED AMOUNT: CONTAINED:	AREA AFFECTED: ABOUT 3000 SQUARE FEET PUBLIC INTAKE: MATERIAL: EGGS SPILLED UNITS: POUNDS RECOVERED UNITS:
--	---

SOURCE DESCRIPTION: TRANS - TRUCK

***Environmental FirstSearch
Site Detail Report***

Target Property: 533 S. CHAPIN ST
SOUTH BEND IN 46601

JOB: SBI050
ORIGINAL FILE CORRUPTED -REDO

SPILLS

SEARCH ID: 224	DIST/DIR: NON GC	ELEVATION:	MAP ID:
-----------------------	-------------------------	-------------------	----------------

NAME: TRANS - TRUCK ADDRESS: INDIANA TOLL and ROAD SOUTH BEND IN	REV: 1/1/09 ID1: 199910036 ID2: STATUS: UNKNOWN PHONE:
CONTACT:	

SITE INFORMATION

INCIDENT DATE/TIME: 10/7/1999 5:40:00 AM
REPORTED DATE/TIME: 10/7/1999 8:15:00 AM

SPILL TYPE: SPILL

REC WATER:	AREA AFFECTED: 25 X30
WATER SUPPLY AFFECTED:	PUBLIC INTAKE:
NUMBER OF FISH KILLED	MATERIAL: LIQUID ASPHALT
SPILL AMOUNT: 688	SPILLED UNITS: GALLONS
RECOVERED AMOUNT: 650	RECOVERED UNITS: GALLONS
CONTAINED:	

SOURCE DESCRIPTION: TRANS - TRUCK

***Environmental FirstSearch
Site Detail Report***

Target Property: 533 S. CHAPIN ST
SOUTH BEND IN 46601

JOB: SBI050
ORIGINAL FILE CORRUPTED -REDO

SPILLS

SEARCH ID: 225	DIST/DIR: NON GC	ELEVATION:	MAP ID:
-----------------------	-------------------------	-------------------	----------------

NAME: TRANS - TRUCK
ADDRESS: US 31 ON BYP
SOUTH BEND IN

REV: 1/1/09
ID1: 199101126
ID2:
STATUS: NOT CONTAINED
PHONE:

CONTACT:

SITE INFORMATION

INCIDENT DATE/TIME: 1/24/1991
REPORTED DATE/TIME: 1/24/1991

SPILL TYPE: SPILL

REC WATER: NONE
WATER SUPPLY AFFECTED:
NUMBER OF FISH KILLED 0
SPILL AMOUNT: 80
RECOVERED AMOUNT: 0
CONTAINED: NO

AREA AFFECTED: 60 FT SQ
PUBLIC INTAKE:
MATERIAL: DIESEL FUEL
SPILLED UNITS: GALLONS
RECOVERED UNITS: GALLONS

SOURCE DESCRIPTION: TRANS - TRUCK

***Environmental FirstSearch
Site Detail Report***

Target Property: 533 S. CHAPIN ST
SOUTH BEND IN 46601

JOB: SBI050
ORIGINAL FILE CORRUPTED -REDO

SPILLS

SEARCH ID: 226	DIST/DIR: NON GC	ELEVATION:	MAP ID:
-----------------------	-------------------------	-------------------	----------------

NAME: TRANS - TRUCK ADDRESS: US 20 BYBASS NR SR 2-ROADSERFA SOUTH BEND IN 46602 CONTACT:	REV: 1/1/09 ID1: 199212001 ID2: STATUS: CONTAINED PHONE:
--	---

SITE INFORMATION

INCIDENT DATE/TIME: 12/1/1992
REPORTED DATE/TIME: 12/1/1992

SPILL TYPE: SPILL

REC WATER: NONE	AREA AFFECTED: 12 SQ FT
WATER SUPPLY AFFECTED:	PUBLIC INTAKE:
NUMBER OF FISH KILLED 0	MATERIAL: DIESEL FUEL
SPILL AMOUNT: 100	SPILLED UNITS: GALLONS
RECOVERED AMOUNT: 100	RECOVERED UNITS: GALLONS
CONTAINED: YES	

SOURCE DESCRIPTION: TRANS - TRUCK

***Environmental FirstSearch
Site Detail Report***

Target Property: 533 S. CHAPIN ST
SOUTH BEND IN 46601

JOB: SBI050
ORIGINAL FILE CORRUPTED -REDO

SPILLS

SEARCH ID: 239	DIST/DIR: NON GC	ELEVATION:	MAP ID:
-----------------------	-------------------------	-------------------	----------------

NAME: TRANS - TRUCK ADDRESS: 72 W MM BOUND TOLL SOUTH BEND IN CONTACT:	REV: 1/1/09 ID1: 199911149 ID2: STATUS: CONTAINED PHONE:
--	---

SITE INFORMATION

INCIDENT DATE/TIME: 11/24/1999 11:00:00 AM
REPORTED DATE/TIME: 11/24/1999 11:00:00 AM

SPILL TYPE: SPILL

REC WATER: NONE	AREA AFFECTED: 500 SQ FT
WATER SUPPLY AFFECTED:	PUBLIC INTAKE:
NUMBER OF FISH KILLED 0	MATERIAL: DIESEL
SPILL AMOUNT: 40	SPILLED UNITS: GALLONS
RECOVERED AMOUNT: 40	RECOVERED UNITS: GALLONS
CONTAINED: YES	

SOURCE DESCRIPTION: TRANS - TRUCK

***Environmental FirstSearch
Site Detail Report***

Target Property: 533 S. CHAPIN ST
SOUTH BEND IN 46601

JOB: SBI050
ORIGINAL FILE CORRUPTED -REDO

SPILLS

SEARCH ID: 240	DIST/DIR: NON GC	ELEVATION:	MAP ID:
-----------------------	-------------------------	-------------------	----------------

NAME: TRANS - TRUCK ADDRESS: INDIANA TOLL AT THE 65 MILE MARKER ROAD SOUTH BEND IN CONTACT:	REV: 1/1/09 ID1: 200009130 ID2: STATUS: UNKNOWN PHONE:
---	---

SITE INFORMATION

INCIDENT DATE/TIME: 9/15/2000 12:09:27 PM
REPORTED DATE/TIME: 9/15/2000 12:09:27 PM

SPILL TYPE: SPILL

REC WATER:	ROADSIDE DITCH	AREA AFFECTED:	APPROX 200 SQ FT. SOIL
WATER SUPPLY AFFECTED:		PUBLIC INTAKE:	
NUMBER OF FISH KILLED		MATERIAL:	DIESEL FUEL
SPILL AMOUNT:	20	SPILLED UNITS:	GALLONS
RECOVERED AMOUNT:		RECOVERED UNITS:	
CONTAINED:			

SOURCE DESCRIPTION: TRANS - TRUCK

***Environmental FirstSearch
Site Detail Report***

Target Property: 533 S. CHAPIN ST
SOUTH BEND IN 46601

JOB: SBI050
ORIGINAL FILE CORRUPTED -REDO

SPILLS

SEARCH ID: 169	DIST/DIR: NON GC	ELEVATION:	MAP ID:
-----------------------	-------------------------	-------------------	----------------

NAME: TRANS - PIPELINE ADDRESS: 19175 ORCHARD HTS SOUTH BEND IN ST JOSEPH CONTACT:	REV: 1/1/09 ID1: 200707246 ID2: STATUS: UNKNOWN PHONE:
---	---

SITE INFORMATION

INCIDENT DATE/TIME: 7/18/2887
REPORTED DATE/TIME: 7/31/2007 3:30:00 PM

SPILL TYPE: SPILL

REC WATER: NONE	AREA AFFECTED: NIEGHBORHOOD SOILS
WATER SUPPLY AFFECTED:	PUBLIC INTAKE:
NUMBER OF FISH KILLED	MATERIAL: NATURAL GAS
SPILL AMOUNT:	SPILLED UNITS:
RECOVERED AMOUNT:	RECOVERED UNITS:
CONTAINED:	

SOURCE DESCRIPTION: TRANS - PIPELINE

***Environmental FirstSearch
Site Detail Report***

Target Property: 533 S. CHAPIN ST
SOUTH BEND IN 46601

JOB: SBI050
ORIGINAL FILE CORRUPTED -REDO

SPILLS

SEARCH ID: 220	DIST/DIR: NON GC	ELEVATION:	MAP ID:
-----------------------	-------------------------	-------------------	----------------

NAME: TRANS - TRUCK
ADDRESS: US 31 BY PASS AT TH ESR 20 OVERPASS
SOUTH BEND IN

REV: 1/1/09
ID1: 199907065
ID2:
STATUS: UNKNOWN
PHONE:

CONTACT:

SITE INFORMATION

INCIDENT DATE/TIME: 7/9/1999 9:30:00 PM
REPORTED DATE/TIME: 7/9/1999 9:30:00 PM

SPILL TYPE: SPILL

REC WATER:		AREA AFFECTED:	600 SQ FT
WATER SUPPLY AFFECTED:		PUBLIC INTAKE:	
NUMBER OF FISH KILLED		MATERIAL:	DIESEL
SPILL AMOUNT:	100	SPILLED UNITS:	GALLONS
RECOVERED AMOUNT:	100	RECOVERED UNITS:	GALLONS
CONTAINED:			

SOURCE DESCRIPTION: TRANS - TRUCK

***Environmental FirstSearch
Site Detail Report***

Target Property: 533 S. CHAPIN ST
SOUTH BEND IN 46601

JOB: SBI050
ORIGINAL FILE CORRUPTED -REDO

SPILLS

SEARCH ID: 179	DIST/DIR: NON GC	ELEVATION:	MAP ID:
-----------------------	-------------------------	-------------------	----------------

NAME: TRANS - TRUCK ADDRESS: 63 .5 MM WESTBOUND I- 80/90 SOUTH BEND IN SAINT JOSEPH CONTACT:	REV: 1/1/09 ID1: 200201187 ID2: STATUS: UNKNOWN PHONE:
---	---

SITE INFORMATION

INCIDENT DATE/TIME: 1/27/2002 9:05:00 PM
REPORTED DATE/TIME: 1/27/2002 9:30:00 PM

SPILL TYPE: SPILL

REC WATER:	AREA AFFECTED: SOIL
WATER SUPPLY AFFECTED:	PUBLIC INTAKE:
NUMBER OF FISH KILLED	MATERIAL: DIESEL FUEL
SPILL AMOUNT: 150	SPILLED UNITS: GALLONS
RECOVERED AMOUNT:	RECOVERED UNITS:
CONTAINED:	

SOURCE DESCRIPTION: TRANS - TRUCK

***Environmental FirstSearch
Site Detail Report***

Target Property: 533 S. CHAPIN ST
SOUTH BEND IN 46601

JOB: SBI050
ORIGINAL FILE CORRUPTED -REDO

SPILLS

SEARCH ID: 163	DIST/DIR: NON GC	ELEVATION:	MAP ID:
-----------------------	-------------------------	-------------------	----------------

NAME: OTHER ADDRESS: UNKNOWN SOUTH BEND IN ST JOSEPH CONTACT:	REV: 1/1/09 ID1: 200706009 ID2: STATUS: UNKNOWN PHONE:
--	---

SITE INFORMATION

INCIDENT DATE/TIME: 6/1/2007 7:00:00 PM
REPORTED DATE/TIME: 6/1/2007 7:00:00 PM

SPILL TYPE: OTHER

REC WATER:	AREA AFFECTED: WATER
WATER SUPPLY AFFECTED:	PUBLIC INTAKE:
NUMBER OF FISH KILLED	MATERIAL: NOTHING
SPILL AMOUNT:	SPILLED UNITS:
RECOVERED AMOUNT:	RECOVERED UNITS:
CONTAINED:	

SOURCE DESCRIPTION: OTHER

***Environmental FirstSearch
Site Detail Report***

Target Property: 533 S. CHAPIN ST
SOUTH BEND IN 46601

JOB: SBI050
ORIGINAL FILE CORRUPTED -REDO

SPILLS

SEARCH ID: 171	DIST/DIR: NON GC	ELEVATION:	MAP ID:
-----------------------	-------------------------	-------------------	----------------

NAME: TRANS - RR ADDRESS: NORTH and LINE OF MEAD AT END OF PLATF ST SOUTH BEND IN SAINT JOSEPH CONTACT:	REV: 1/1/09 ID1: 200509220 ID2: STATUS: UNKNOWN PHONE:
--	---

SITE INFORMATION

INCIDENT DATE/TIME: 9/26/2005 1:45:00 PM
REPORTED DATE/TIME: 9/26/2005 2:35:00 PM

SPILL TYPE: SPILL

REC WATER: NONE	AREA AFFECTED: BALLAST BETWEEN RAILS
WATER SUPPLY AFFECTED:	PUBLIC INTAKE:
NUMBER OF FISH KILLED	MATERIAL: DIESEL
SPILL AMOUNT: 80	SPILLED UNITS: GALLONS
RECOVERED AMOUNT:	RECOVERED UNITS:
CONTAINED:	

SOURCE DESCRIPTION: TRANS - RR

***Environmental FirstSearch
Site Detail Report***

Target Property: 533 S. CHAPIN ST
SOUTH BEND IN 46601

JOB: SBI050
ORIGINAL FILE CORRUPTED -REDO

SPILLS

SEARCH ID: 172	DIST/DIR: NON GC	ELEVATION:	MAP ID:
-----------------------	-------------------------	-------------------	----------------

NAME: TRANS - RR
ADDRESS: BENDEX PROPERTY OFF OF OLIVE
SOUTH BEND IN 46625

REV: 1/1/09
ID1: 199004028
ID2:
STATUS: NOT CONTAINED
PHONE:

CONTACT:

SITE INFORMATION

INCIDENT DATE/TIME: 4/4/1990
REPORTED DATE/TIME: 4/4/1990

SPILL TYPE: SPILL

REC WATER: NONE
WATER SUPPLY AFFECTED:
NUMBER OF FISH KILLED 0
SPILL AMOUNT: 10000
RECOVERED AMOUNT: 0
CONTAINED: NO

AREA AFFECTED: 500 SQ DT
PUBLIC INTAKE:
MATERIAL: ANHYDROUS AMMONIA
SPILLED UNITS: POUNDS
RECOVERED UNITS: POUNDS

SOURCE DESCRIPTION: TRANS - RR

***Environmental FirstSearch
Site Detail Report***

Target Property: 533 S. CHAPIN ST
SOUTH BEND IN 46601

JOB: SBI050
ORIGINAL FILE CORRUPTED -REDO

SPILLS

SEARCH ID: 173	DIST/DIR: NON GC	ELEVATION:	MAP ID:
-----------------------	-------------------------	-------------------	----------------

NAME: TRANS - RR ADDRESS: OLIVE RAIL CROSSING ROAD SOUTH BEND IN ST JOSEPH CONTACT:	REV: 1/1/09 ID1: 200112182 ID2: STATUS: UNKNOWN PHONE:
--	---

SITE INFORMATION

INCIDENT DATE/TIME: 12/22/2001 2:45:00 AM
REPORTED DATE/TIME: 12/24/2001 7:00:00 AM

SPILL TYPE: OTHER

REC WATER: NONE	AREA AFFECTED: BALLAST
WATER SUPPLY AFFECTED:	PUBLIC INTAKE:
NUMBER OF FISH KILLED	MATERIAL: AUTOMOBILE STRUCK AT CROSSING
SPILL AMOUNT:	SPILLED UNITS:
RECOVERED AMOUNT:	RECOVERED UNITS:
CONTAINED:	

SOURCE DESCRIPTION: TRANS - RR

Environmental FirstSearch

Site Detail Report

Target Property: 533 S. CHAPIN ST
SOUTH BEND IN 46601

JOB: SBI050
ORIGINAL FILE CORRUPTED -REDO

SPILLS

SEARCH ID: 174	DIST/DIR: NON GC	ELEVATION:	MAP ID:
-----------------------	-------------------------	-------------------	----------------

NAME: TRANS - TRUCK ADDRESS: INDIANATOLL MM 79 ROAD SOUTH BEND IN CONTACT:	REV: 1/1/09 ID1: 200009126 ID2: STATUS: UNKNOWN PHONE:
--	---

SITE INFORMATION

INCIDENT DATE/TIME: 9/15/2000 2:20:00 AM
REPORTED DATE/TIME: 9/15/2000 8:58:55 AM

SPILL TYPE: SPILL

REC WATER: WATER SUPPLY AFFECTED: NUMBER OF FISH KILLED SPILL AMOUNT: 10 RECOVERED AMOUNT: CONTAINED:	AREA AFFECTED: 1000 SQUARE FEET PUBLIC INTAKE: MATERIAL: FORMALDEHYDE SPILLED UNITS: GALLONS RECOVERED UNITS:
--	--

SOURCE DESCRIPTION: TRANS - TRUCK

INCIDENT DATE/TIME: 9/15/2000 2:20:00 AM
REPORTED DATE/TIME: 9/15/2000 8:58:55 AM

SPILL TYPE: SPILL

REC WATER: WATER SUPPLY AFFECTED: NUMBER OF FISH KILLED SPILL AMOUNT: 10 RECOVERED AMOUNT: CONTAINED:	AREA AFFECTED: 1000 SQUARE FEET PUBLIC INTAKE: MATERIAL: ISOPROPYL ALCOHOL SPILLED UNITS: GALLONS RECOVERED UNITS:
--	---

SOURCE DESCRIPTION: TRANS - TRUCK

INCIDENT DATE/TIME: 9/15/2000 2:20:00 AM
REPORTED DATE/TIME: 9/15/2000 8:58:55 AM

SPILL TYPE: SPILL

REC WATER: WATER SUPPLY AFFECTED: NUMBER OF FISH KILLED SPILL AMOUNT: 100 RECOVERED AMOUNT: CONTAINED:	AREA AFFECTED: 1000 SQUARE FEET PUBLIC INTAKE: MATERIAL: DIESEL FUEL SPILLED UNITS: GALLONS RECOVERED UNITS:
---	---

SOURCE DESCRIPTION: TRANS - TRUCK

***Environmental FirstSearch
Site Detail Report***

Target Property: 533 S. CHAPIN ST
SOUTH BEND IN 46601

JOB: SBI050
ORIGINAL FILE CORRUPTED -REDO

SPILLS

SEARCH ID: 175	DIST/DIR: NON GC	ELEVATION:	MAP ID:
-----------------------	-------------------------	-------------------	----------------

NAME: TRANS - TRUCK ADDRESS: 1 /4 LAFAYETTE AND WESTERN AVE, SOUTH BEND IN CONTACT:	REV: 1/1/09 ID1: 200003264 ID2: STATUS: UNKNOWN PHONE:
---	---

SITE INFORMATION

INCIDENT DATE/TIME: 3/30/2000 3:36:53 PM
REPORTED DATE/TIME: 3/30/2000 3:36:53 PM

SPILL TYPE: SPILL

REC WATER:	AREA AFFECTED: 1 MILE PLUS AREA
WATER SUPPLY AFFECTED:	PUBLIC INTAKE:
NUMBER OF FISH KILLED	MATERIAL: DIESEL
SPILL AMOUNT: 70	SPILLED UNITS: GALLONS
RECOVERED AMOUNT:	RECOVERED UNITS:
CONTAINED:	

SOURCE DESCRIPTION: TRANS - TRUCK

***Environmental FirstSearch
Site Detail Report***

Target Property: 533 S. CHAPIN ST
SOUTH BEND IN 46601

JOB: SBI050
ORIGINAL FILE CORRUPTED -REDO

SPILLS

SEARCH ID: 176	DIST/DIR: NON GC	ELEVATION:	MAP ID:
-----------------------	-------------------------	-------------------	----------------

NAME: TRANS - TRUCK ADDRESS: RAMP FROM US 31 TO THE INDIANA SOUTH BEND IN	REV: 1/1/09 ID1: 200102092 ID2: STATUS: UNKNOWN PHONE:
CONTACT:	

SITE INFORMATION

INCIDENT DATE/TIME: 2/12/2001 2:09:00 PM
REPORTED DATE/TIME: 2/12/2001 2:09:00 PM

SPILL TYPE: SPILL

REC WATER:	AREA AFFECTED: ABOUT 200 SQUARE FEET
WATER SUPPLY AFFECTED:	PUBLIC INTAKE:
NUMBER OF FISH KILLED	MATERIAL: DIESEL FUEL
SPILL AMOUNT: 50	SPILLED UNITS: GALLONS
RECOVERED AMOUNT:	RECOVERED UNITS:
CONTAINED:	

SOURCE DESCRIPTION: TRANS - TRUCK

***Environmental FirstSearch
Site Detail Report***

Target Property: 533 S. CHAPIN ST
SOUTH BEND IN 46601

JOB: SBI050
ORIGINAL FILE CORRUPTED -REDO

SPILLS

SEARCH ID: 201	DIST/DIR: NON GC	ELEVATION:	MAP ID:
-----------------------	-------------------------	-------------------	----------------

NAME: TRANS - TRUCK ADDRESS: NORTH US 31 SB OF JOHNSON SOUTH BEND IN ST JOSEPH CONTACT:	REV: 1/1/09 ID1: 200407141 ID2: STATUS: UNKNOWN PHONE:
--	---

SITE INFORMATION

INCIDENT DATE/TIME: 7/20/2004 11:55:00 AM
REPORTED DATE/TIME: 7/20/2004 12:00:00 PM

SPILL TYPE: SPILL

REC WATER:	AREA AFFECTED: PAVEMENT
WATER SUPPLY AFFECTED:	PUBLIC INTAKE:
NUMBER OF FISH KILLED	MATERIAL: DRYWALL JOINT COMPOUND
SPILL AMOUNT: 100	SPILLED UNITS: POUNDS
RECOVERED AMOUNT:	RECOVERED UNITS:
CONTAINED:	

SOURCE DESCRIPTION: TRANS - TRUCK

***Environmental FirstSearch
Site Detail Report***

Target Property: 533 S. CHAPIN ST
SOUTH BEND IN 46601

JOB: SBI050
ORIGINAL FILE CORRUPTED -REDO

SPILLS

SEARCH ID: 178	DIST/DIR: NON GC	ELEVATION:	MAP ID:
-----------------------	-------------------------	-------------------	----------------

NAME: TRANS - TRUCK ADDRESS: 635 S LAFAYETTE ST SOUTH BEND IN SAINT JOSEPH CONTACT:	REV: 1/1/09 ID1: 200506043 ID2: STATUS: UNKNOWN PHONE:
--	---

SITE INFORMATION

INCIDENT DATE/TIME: 6/2/2005 11:45:00 AM
REPORTED DATE/TIME: 6/2/2005 12:00:00 PM

SPILL TYPE: SPILL

REC WATER: NONE	AREA AFFECTED: PAVEMENT
WATER SUPPLY AFFECTED:	PUBLIC INTAKE:
NUMBER OF FISH KILLED	MATERIAL: DIESEL
SPILL AMOUNT: 50	SPILLED UNITS: GALLONS
RECOVERED AMOUNT:	RECOVERED UNITS:
CONTAINED:	

SOURCE DESCRIPTION: TRANS - TRUCK

***Environmental FirstSearch
Site Detail Report***

Target Property: 533 S. CHAPIN ST
SOUTH BEND IN 46601

JOB: SBI050
ORIGINAL FILE CORRUPTED -REDO

SPILLS

SEARCH ID: 243	DIST/DIR: NON GC	ELEVATION:	MAP ID:
-----------------------	-------------------------	-------------------	----------------

NAME: UNKNOWN ADDRESS: 23 AND THE TOLL ROAD SOUTH BEND IN CONTACT:	REV: 1/1/09 ID1: 199809132 ID2: STATUS: NOT CONTAINED PHONE:
--	---

SITE INFORMATION

INCIDENT DATE/TIME: 9/17/1998 10:00:00 AM
REPORTED DATE/TIME: 9/17/1998 1:12:00 PM

SPILL TYPE: OTHER

REC WATER: NONE	AREA AFFECTED: 500 FT X 10 FT
WATER SUPPLY AFFECTED:	PUBLIC INTAKE:
NUMBER OF FISH KILLED 0	MATERIAL: UNKNOWN COMPLAINT TAR
SPILL AMOUNT:	SPILLED UNITS: UNKNOWN
RECOVERED AMOUNT:	RECOVERED UNITS: UNKNOWN
CONTAINED: NO	

SOURCE DESCRIPTION: UNKNOWN

***Environmental FirstSearch
Site Detail Report***

Target Property: 533 S. CHAPIN ST
SOUTH BEND IN 46601

JOB: SBI050
ORIGINAL FILE CORRUPTED -REDO

SPILLS

SEARCH ID: 192	DIST/DIR: NON GC	ELEVATION:	MAP ID:
-----------------------	-------------------------	-------------------	----------------

NAME: TRANS - TRUCK ADDRESS: 20/31 EB NEAR MAYFLOWER EXIT SOUTH BEND IN ST JOSEPH CONTACT:	REV: 1/1/09 ID1: 200703010 ID2: STATUS: UNKNOWN PHONE:
---	---

SITE INFORMATION

INCIDENT DATE/TIME: 3/2/2007 10:15:37 AM
REPORTED DATE/TIME: 3/2/2007 10:35:37 AM

SPILL TYPE: SPILL

REC WATER:	NONE	AREA AFFECTED:	SOIL AND DITCH
WATER SUPPLY AFFECTED:		PUBLIC INTAKE:	
NUMBER OF FISH KILLED		MATERIAL:	DIESEL
SPILL AMOUNT:	100	SPILLED UNITS:	GALLONS
RECOVERED AMOUNT:		RECOVERED UNITS:	
CONTAINED:			

SOURCE DESCRIPTION: TRANS - TRUCK

***Environmental FirstSearch
Site Detail Report***

Target Property: 533 S. CHAPIN ST
SOUTH BEND IN 46601

JOB: SBI050
ORIGINAL FILE CORRUPTED -REDO

SPILLS

SEARCH ID: 193	DIST/DIR: NON GC	ELEVATION:	MAP ID:
-----------------------	-------------------------	-------------------	----------------

NAME: TRANS - TRUCK ADDRESS: I 90/80, MM72 SOUTH BEND IN ST JOSEPH CONTACT:	REV: 1/1/09 ID1: 200611188 ID2: STATUS: UNKNOWN PHONE:
--	---

SITE INFORMATION

INCIDENT DATE/TIME: 11/3/2006
REPORTED DATE/TIME: 11/3/2006 9:00:00 PM

SPILL TYPE: SPILL

REC WATER:	AREA AFFECTED: SOILS
WATER SUPPLY AFFECTED:	PUBLIC INTAKE:
NUMBER OF FISH KILLED	MATERIAL: DIESEL
SPILL AMOUNT: 50	SPILLED UNITS: GALLONS
RECOVERED AMOUNT:	RECOVERED UNITS:
CONTAINED:	

SOURCE DESCRIPTION: TRANS - TRUCK

***Environmental FirstSearch
Site Detail Report***

Target Property: 533 S. CHAPIN ST
SOUTH BEND IN 46601

JOB: SBI050
ORIGINAL FILE CORRUPTED -REDO

SPILLS

SEARCH ID: 194	DIST/DIR: NON GC	ELEVATION:	MAP ID:
-----------------------	-------------------------	-------------------	----------------

NAME: TRANS - TRUCK ADDRESS: US 20 AND CRUMBSTOWN HIGHWAY SOUTH BEND IN ST JOSEPH CONTACT:	REV: 1/1/09 ID1: 200609202 ID2: STATUS: UNKNOWN PHONE:
---	---

SITE INFORMATION

INCIDENT DATE/TIME: 9/22/2006 6:11:32 PM
REPORTED DATE/TIME: 9/22/2006 6:30:32 PM

SPILL TYPE: SPILL

REC WATER: NONE	AREA AFFECTED: 100 SQ FT
WATER SUPPLY AFFECTED:	PUBLIC INTAKE:
NUMBER OF FISH KILLED 0	MATERIAL: DIESEL
SPILL AMOUNT: 10	SPILLED UNITS: GALLONS
RECOVERED AMOUNT:	RECOVERED UNITS:
CONTAINED:	

SOURCE DESCRIPTION: TRANS - TRUCK

***Environmental FirstSearch
Site Detail Report***

Target Property: 533 S. CHAPIN ST
SOUTH BEND IN 46601

JOB: SBI050
ORIGINAL FILE CORRUPTED -REDO

SPILLS

SEARCH ID: 195	DIST/DIR: NON GC	ELEVATION:	MAP ID:
-----------------------	-------------------------	-------------------	----------------

NAME: TRANS - TRUCK ADDRESS: I90/80 MM 71 EB SOUTH BEND IN ST JOSEPH CONTACT:	REV: 1/1/09 ID1: 200608192 ID2: STATUS: UNKNOWN PHONE:
--	---

SITE INFORMATION

INCIDENT DATE/TIME: 8/22/2006 12:15:15 PM
REPORTED DATE/TIME: 8/22/2006 12:15:15 PM

SPILL TYPE: SPILL

REC WATER:	AREA AFFECTED: MEDIAN and N SHOULDER WB
WATER SUPPLY AFFECTED:	PUBLIC INTAKE:
NUMBER OF FISH KILLED	MATERIAL: DIESEL
SPILL AMOUNT: 200	SPILLED UNITS: GALLONS
RECOVERED AMOUNT:	RECOVERED UNITS:
CONTAINED:	

SOURCE DESCRIPTION: TRANS - TRUCK

***Environmental FirstSearch
Site Detail Report***

Target Property: 533 S. CHAPIN ST
SOUTH BEND IN 46601

JOB: SBI050
ORIGINAL FILE CORRUPTED -REDO

SPILLS

SEARCH ID: 196	DIST/DIR: NON GC	ELEVATION:	MAP ID:
-----------------------	-------------------------	-------------------	----------------

NAME: TRANS - TRUCK ADDRESS: I 80/90 MM 77.6 SOUTH BEND IN ST JOSEPH CONTACT:	REV: 1/1/09 ID1: 200507221 ID2: STATUS: UNKNOWN PHONE:
--	---

SITE INFORMATION

INCIDENT DATE/TIME: 7/27/2005 7:00:00 AM
REPORTED DATE/TIME: 7/27/2005 9:00:00 AM

SPILL TYPE: SPILL

REC WATER:	AREA AFFECTED: MEDIAN
WATER SUPPLY AFFECTED:	PUBLIC INTAKE:
NUMBER OF FISH KILLED	MATERIAL: DIESEL
SPILL AMOUNT: 30	SPILLED UNITS: GALLONS
RECOVERED AMOUNT:	RECOVERED UNITS:
CONTAINED:	

SOURCE DESCRIPTION: TRANS - TRUCK

***Environmental FirstSearch
Site Detail Report***

Target Property: 533 S. CHAPIN ST
SOUTH BEND IN 46601

JOB: SBI050
ORIGINAL FILE CORRUPTED -REDO

SPILLS

SEARCH ID: 197	DIST/DIR: NON GC	ELEVATION:	MAP ID:
-----------------------	-------------------------	-------------------	----------------

NAME: TRANS - TRUCK ADDRESS: I 80/90 MM M SOUTH BEND IN ST JOSEPH CONTACT:	REV: 1/1/09 ID1: 200507215 ID2: STATUS: UNKNOWN PHONE:
---	---

SITE INFORMATION

INCIDENT DATE/TIME: 7/11/2005 6:00:00 AM
REPORTED DATE/TIME: 7/11/2005 6:30:00 AM

SPILL TYPE: SPILL

REC WATER:	AREA AFFECTED: SHOULDER AND WORK AREA RAMP
WATER SUPPLY AFFECTED:	PUBLIC INTAKE:
NUMBER OF FISH KILLED	MATERIAL: DIESEL
SPILL AMOUNT: 40	SPILLED UNITS: GALLONS
RECOVERED AMOUNT:	RECOVERED UNITS:
CONTAINED:	

SOURCE DESCRIPTION: TRANS - TRUCK

Environmental FirstSearch

Site Detail Report

Target Property: 533 S. CHAPIN ST
SOUTH BEND IN 46601

JOB: SBI050
ORIGINAL FILE CORRUPTED -REDO

SPILLS

SEARCH ID: 198	DIST/DIR: NON GC	ELEVATION:	MAP ID:
-----------------------	-------------------------	-------------------	----------------

NAME: TRANS - TRUCK ADDRESS: WEST US 20 EB MM 80, SOUTH BEND IN SAINT JOSEPH CONTACT:	REV: 1/1/09 ID1: 200511195 ID2: STATUS: UNKNOWN PHONE:
--	---

SITE INFORMATION

INCIDENT DATE/TIME: 11/16/2005 4:00:00 PM
REPORTED DATE/TIME: 11/16/2005 5:10:00 PM

SPILL TYPE: SPILL

REC WATER:	NONE	AREA AFFECTED:	PAVEMENT
WATER SUPPLY AFFECTED:		PUBLIC INTAKE:	
NUMBER OF FISH KILLED		MATERIAL:	VEGGIES, FROZEN
SPILL AMOUNT:	20000	SPILLED UNITS:	POUNDS
RECOVERED AMOUNT:		RECOVERED UNITS:	
CONTAINED:			

SOURCE DESCRIPTION: TRANS - TRUCK

INCIDENT DATE/TIME: 11/16/2005 4:00:00 PM
REPORTED DATE/TIME: 11/16/2005 5:10:00 PM

SPILL TYPE: SPILL

REC WATER:	NONE	AREA AFFECTED:	PAVEMENT
WATER SUPPLY AFFECTED:		PUBLIC INTAKE:	
NUMBER OF FISH KILLED		MATERIAL:	MOTOR OIL
SPILL AMOUNT:	10	SPILLED UNITS:	GALLONS
RECOVERED AMOUNT:		RECOVERED UNITS:	
CONTAINED:			

SOURCE DESCRIPTION: TRANS - TRUCK

INCIDENT DATE/TIME: 11/16/2005 4:00:00 PM
REPORTED DATE/TIME: 11/16/2005 5:10:00 PM

SPILL TYPE: SPILL

REC WATER:	NONE	AREA AFFECTED:	PAVEMENT
WATER SUPPLY AFFECTED:		PUBLIC INTAKE:	
NUMBER OF FISH KILLED		MATERIAL:	DIESEL
SPILL AMOUNT:	10	SPILLED UNITS:	GALLONS
RECOVERED AMOUNT:		RECOVERED UNITS:	
CONTAINED:			

SOURCE DESCRIPTION: TRANS - TRUCK

***Environmental FirstSearch
Site Detail Report***

Target Property: 533 S. CHAPIN ST
SOUTH BEND IN 46601

JOB: SBI050
ORIGINAL FILE CORRUPTED -REDO

SPILLS

SEARCH ID: 177	DIST/DIR: NON GC	ELEVATION:	MAP ID:
-----------------------	-------------------------	-------------------	----------------

NAME: TRANS - TRUCK ADDRESS: 1300 S OLIVE SOUTH BEND IN 46601 SAINT JOSEPH CONTACT:	REV: 1/1/09 ID1: 200506175 ID2: STATUS: UNKNOWN PHONE:
--	---

SITE INFORMATION

INCIDENT DATE/TIME: 6/17/2005 1:00:16 PM
REPORTED DATE/TIME: 6/17/2005 1:00:16 PM

SPILL TYPE: SPILL

REC WATER: WATER SUPPLY AFFECTED: NUMBER OF FISH KILLED SPILL AMOUNT: 2 RECOVERED AMOUNT: CONTAINED:	AREA AFFECTED: PAVEMENT PUBLIC INTAKE: MATERIAL: INSECTICIDE/ACID SPILLED UNITS: GALLONS RECOVERED UNITS:
---	--

SOURCE DESCRIPTION: TRANS - TRUCK

***Environmental FirstSearch
Site Detail Report***

Target Property: 533 S. CHAPIN ST
SOUTH BEND IN 46601

JOB: SBI050
ORIGINAL FILE CORRUPTED -REDO

BROWNFIELD

SEARCH ID: 296	DIST/DIR: NON GC	ELEVATION:	MAP ID:
-----------------------	-------------------------	-------------------	----------------

NAME: DESIGN PKG, LLC/TRANSWESTERN
ADDRESS: 700 S LAFAYETTE ST
SOUTH BEND IN 46601

REV: 2/1/09
ID1: 4040043
ID2:
STATUS: BROWNFIELD
PHONE:

CONTACT:

SITE INFORMATION

PROGRAM MANAGER:

SPILLS

SEARCH ID: 241	DIST/DIR: NON GC	ELEVATION:	MAP ID:
-----------------------	-------------------------	-------------------	----------------

NAME: UNKNOWN
ADDRESS: SOUTHPORT ROAD
SOUTH BEND IN

REV: 1/1/09
ID1: 200104106
ID2:
STATUS: UNKNOWN
PHONE:

CONTACT:

SITE INFORMATION

INCIDENT DATE/TIME:
REPORTED DATE/TIME: 4/11/2001 10:51:03 AM

SPILL TYPE: OTHER

REC WATER: NORTH BASS LAKE/N. WEST SHORE

WATER SUPPLY AFFECTED: **PUBLIC INTAKE:**

NUMBER OF FISH KILLED: **MATERIAL:** UNKNOWN

SPILL AMOUNT: **SPILLED UNITS:**

RECOVERED AMOUNT: **RECOVERED UNITS:**

CONTAINED:

SOURCE DESCRIPTION: UNKNOWN

AREA AFFECTED: 200 YARDS

***Environmental FirstSearch
Site Detail Report***

Target Property: 533 S. CHAPIN ST
SOUTH BEND IN 46601

JOB: SBI050
ORIGINAL FILE CORRUPTED -REDO

UST

SEARCH ID: 288	DIST/DIR: NON GC	ELEVATION:	MAP ID:
-----------------------	-------------------------	-------------------	----------------

NAME: PROPOSED APARTMENT COMPLEX
ADDRESS: EAST LASALLE and RIVER RACE ST
SOUTH BEND IN 46601

REV: 1/1/09
ID1: 19778
ID2:
STATUS: PERM OUT OF SERVICE
PHONE:

CONTACT:

SITE INFORMATION

TANK NUMBER:	1
TANK CAPACITY:	1000
INSTALL DATE:	
TANK STATUS:	PERMANENTLY OUT OF SERVICE
COMPANY NAME:	CAN AMERICAN REALTY CORPORATION

TANK NUMBER:	2
TANK CAPACITY:	500
INSTALL DATE:	
TANK STATUS:	PERMANENTLY OUT OF SERVICE
COMPANY NAME:	CAN AMERICAN REALTY CORPORATION

***Environmental FirstSearch
Site Detail Report***

Target Property: 533 S. CHAPIN ST
SOUTH BEND IN 46601

JOB: SBI050
ORIGINAL FILE CORRUPTED -REDO

UST

SEARCH ID: 289	DIST/DIR: NON GC	ELEVATION:	MAP ID:
-----------------------	-------------------------	-------------------	----------------

NAME: S V W W INC CLIFFORD STULL
ADDRESS: C/O PO BOX 1512
SOUTH BEND IN 46634

REV: 1/1/09
ID1: 17809
ID2:
STATUS: PERM OUT OF SERVICE
PHONE:

CONTACT:

SITE INFORMATION

TANK NUMBER:	1
TANK CAPACITY:	5000
INSTALL DATE:	
TANK STATUS:	PERMANENTLY OUT OF SERVICE
COMPANY NAME:	S V W W INC CLIFFORD STULL

TANK NUMBER:	2
TANK CAPACITY:	5000
INSTALL DATE:	
TANK STATUS:	PERMANENTLY OUT OF SERVICE
COMPANY NAME:	S V W W INC CLIFFORD STULL

TANK NUMBER:	3
TANK CAPACITY:	5000
INSTALL DATE:	
TANK STATUS:	PERMANENTLY OUT OF SERVICE
COMPANY NAME:	S V W W INC CLIFFORD STULL

***Environmental FirstSearch
Site Detail Report***

Target Property: 533 S. CHAPIN ST
SOUTH BEND IN 46601

JOB: SBI050
ORIGINAL FILE CORRUPTED -REDO

UST

SEARCH ID: 290	DIST/DIR: NON GC	ELEVATION:	MAP ID:
-----------------------	-------------------------	-------------------	----------------

NAME: SOUTH BEND FACILITY
ADDRESS: 3702 E SAMPLE ST
SOUTH BEND IN 46621

REV: 1/1/09
ID1: 6466
ID2:
STATUS: PERM OUT OF SERVICE
PHONE:

CONTACT:

SITE INFORMATION

TANK NUMBER: 1
TANK CAPACITY: 8000
INSTALL DATE:
TANK STATUS: PERMANENTLY OUT OF SERVICE
COMPANY NAME: THE TORRINGTON CO

TANK NUMBER: 2
TANK CAPACITY: 8000
INSTALL DATE:
TANK STATUS: PERMANENTLY OUT OF SERVICE
COMPANY NAME: THE TORRINGTON CO

TANK NUMBER: 3
TANK CAPACITY: 12000
INSTALL DATE:
TANK STATUS: PERMANENTLY OUT OF SERVICE
COMPANY NAME: THE TORRINGTON CO

TANK NUMBER: 4
TANK CAPACITY: 20000
INSTALL DATE:
TANK STATUS: PERMANENTLY OUT OF SERVICE
COMPANY NAME: THE TORRINGTON CO

TANK NUMBER: 5
TANK CAPACITY: 20000
INSTALL DATE:
TANK STATUS: PERMANENTLY OUT OF SERVICE
COMPANY NAME: THE TORRINGTON CO

***Environmental FirstSearch
Site Detail Report***

Target Property: 533 S. CHAPIN ST
SOUTH BEND IN 46601

JOB: SBI050
ORIGINAL FILE CORRUPTED -REDO

LUST

SEARCH ID: 291	DIST/DIR: NON GC	ELEVATION:	MAP ID:
-----------------------	-------------------------	-------------------	----------------

NAME: GRAND TRUNK WESTERN RR
ADDRESS: S BEND YARD
SOUTH BEND IN 46600

REV: 4/1/09
ID1: 199608531
ID2:
STATUS: NFA-UST BRANCH (GM)
PHONE:

CONTACT:

SITE INFORMATION

UST FACILITY ID: 22077
PRIORITY: Low
AFFECTED AREA: SOIL
DESCRIPTION: NFA-UST BRANCH GUIDANCE MANUAL

TANK INFORMATION

TOTAL NUMBER OF TANKS: 3

TANK NUMBER: 1
TANK CAPACITY: 20000
INSTALL DATE:
TANK STATUS: PERMANENTLY OUT OF SERVICE
COMPANY NAME: GRAND TRUNK WESTERN RR

TANK NUMBER: 2
TANK CAPACITY: 275
INSTALL DATE:
TANK STATUS: PERMANENTLY OUT OF SERVICE
COMPANY NAME: GRAND TRUNK WESTERN RR

TANK NUMBER: 3
TANK CAPACITY: 300
INSTALL DATE: 1/1/2001 0:00:00
TANK STATUS: PERMANENTLY OUT OF SERVICE
COMPANY NAME: GRAND TRUNK WESTERN RR

***Environmental FirstSearch
Site Detail Report***

Target Property: 533 S. CHAPIN ST
SOUTH BEND IN 46601

JOB: SBI050
ORIGINAL FILE CORRUPTED -REDO

LUST

SEARCH ID: 292	DIST/DIR: NON GC	ELEVATION:	MAP ID:
-----------------------	-------------------------	-------------------	----------------

NAME: SEE FID 269 ADDRESS: US 20 SOUTH BEND IN	REV: 4/1/09 ID1: 199111536 ID2: STATUS: ACTIVE PHONE:
CONTACT:	

SITE INFORMATION

UST FACILITY ID:	20261
PRIORITY:	Low
AFFECTED AREA:	SOIL
DESCRIPTION:	ACTIVE
UST FACILITY ID:	20261
PRIORITY:	Low
AFFECTED AREA:	WELLHEAD PROTECTION AREA
DESCRIPTION:	ACTIVE

TANK INFORMATION

TOTAL NUMBER OF TANKS: 1

***Environmental FirstSearch
Site Detail Report***

Target Property: 533 S. CHAPIN ST
SOUTH BEND IN 46601

JOB: SBI050
ORIGINAL FILE CORRUPTED -REDO

LUST

SEARCH ID: 293	DIST/DIR: NON GC	ELEVATION:	MAP ID:
-----------------------	-------------------------	-------------------	----------------

NAME: SHELL OIL SOUTH BEND WESTERN/MAYFLOWER ADDRESS: 5307 W WESTERN MAYFLOWER SOUTH BEND IN 46619 ST JOSEPH CONTACT:	REV: 4/1/09 ID1: 200705509 ID2: STATUS: ACTIVE PHONE:
--	--

SITE INFORMATION

UST FACILITY ID: 195
PRIORITY: High
AFFECTED AREA: GROUNDWATER
DESCRIPTION: ACTIVE

UST FACILITY ID: 195
PRIORITY: High
AFFECTED AREA: SOIL
DESCRIPTION: ACTIVE

UST FACILITY ID: 195
PRIORITY: High
AFFECTED AREA: FREE PRODUCT
DESCRIPTION: ACTIVE

TANK INFORMATION

TOTAL NUMBER OF TANKS: 4

TANK NUMBER: 1
TANK CAPACITY: 12000
INSTALL DATE: 1/1/1982 0:00:00
TANK STATUS: CURRENTLY IN USE
COMPANY NAME: RGF INC

TANK NUMBER: 3
TANK CAPACITY: 10000
INSTALL DATE: 1/1/1982 0:00:00
TANK STATUS: CURRENTLY IN USE
COMPANY NAME: RGF INC

TANK NUMBER: 2
TANK CAPACITY: 10000
INSTALL DATE: 1/1/1982 0:00:00
TANK STATUS: CURRENTLY IN USE
COMPANY NAME: RGF INC

TANK NUMBER: 3
TANK CAPACITY: 10000
INSTALL DATE: 1/1/1982 0:00:00
TANK STATUS: CURRENTLY IN USE
COMPANY NAME: RGF INC

- Continued on next page -

***Environmental FirstSearch
Site Detail Report***

Target Property: 533 S. CHAPIN ST
SOUTH BEND IN 46601

JOB: SBI050
ORIGINAL FILE CORRUPTED -REDO

LUST

SEARCH ID: 293	DIST/DIR: NON GC	ELEVATION:	MAP ID:
-----------------------	-------------------------	-------------------	----------------

NAME: SHELL OIL SOUTH BEND WESTERN/MAYFLOWER
ADDRESS: 5307 W WESTERN MAYFLOWER
SOUTH BEND IN 46619
ST JOSEPH
CONTACT:

REV: 4/1/09
ID1: 200705509
ID2:
STATUS: ACTIVE
PHONE:

TANK NUMBER: 2
TANK CAPACITY: 10000
INSTALL DATE: 1/1/1982 0:00:00
TANK STATUS: CURRENTLY IN USE
COMPANY NAME: RGF INC

TANK NUMBER: 1
TANK CAPACITY: 12000
INSTALL DATE: 1/1/1982 0:00:00
TANK STATUS: CURRENTLY IN USE
COMPANY NAME: RGF INC

TANK NUMBER: 4
TANK CAPACITY: 1000
INSTALL DATE: 1/1/1985 0:00:00
TANK STATUS: CURRENTLY IN USE
COMPANY NAME: RGF INC

TANK NUMBER: 3
TANK CAPACITY: 10000
INSTALL DATE: 1/1/1982 0:00:00
TANK STATUS: CURRENTLY IN USE
COMPANY NAME: RGF INC

TANK NUMBER: 4
TANK CAPACITY: 1000
INSTALL DATE: 1/1/1985 0:00:00
TANK STATUS: CURRENTLY IN USE
COMPANY NAME: RGF INC

TANK NUMBER: 1
TANK CAPACITY: 12000
INSTALL DATE: 1/1/1982 0:00:00
TANK STATUS: CURRENTLY IN USE
COMPANY NAME: RGF INC

TANK NUMBER: 4
TANK CAPACITY: 1000
INSTALL DATE: 1/1/1985 0:00:00
TANK STATUS: CURRENTLY IN USE

- Continued on next page -

***Environmental FirstSearch
Site Detail Report***

Target Property: 533 S. CHAPIN ST
SOUTH BEND IN 46601

JOB: SBI050
ORIGINAL FILE CORRUPTED -REDO

LUST

SEARCH ID: 293	DIST/DIR: NON GC	ELEVATION:	MAP ID:
-----------------------	-------------------------	-------------------	----------------

NAME: SHELL OIL SOUTH BEND WESTERN/MAYFLOWER
ADDRESS: 5307 W WESTERN MAYFLOWER
SOUTH BEND IN 46619
ST JOSEPH
CONTACT:

REV: 4/1/09
ID1: 200705509
ID2:
STATUS: ACTIVE
PHONE:

COMPANY NAME: RGF INC

TANK NUMBER: 2
TANK CAPACITY: 10000
INSTALL DATE: 1/1/1982 0:00:00
TANK STATUS: CURRENTLY IN USE
COMPANY NAME: RGF INC

***Environmental FirstSearch
Site Detail Report***

Target Property: 533 S. CHAPIN ST
SOUTH BEND IN 46601

JOB: SBI050
ORIGINAL FILE CORRUPTED -REDO

UST

SEARCH ID: 286	DIST/DIR: NON GC	ELEVATION:	MAP ID:
-----------------------	-------------------------	-------------------	----------------

NAME: GRAND TRUNK WESTERN RR
ADDRESS: S BEND YARD
SOUTH BEND IN 46600

REV: 1/1/09
ID1: 22077
ID2:
STATUS: PERM OUT OF SERVICE
PHONE:

CONTACT:

SITE INFORMATION

TANK NUMBER:	1
TANK CAPACITY:	20000
INSTALL DATE:	
TANK STATUS:	PERMANENTLY OUT OF SERVICE
COMPANY NAME:	GRAND TRUNK WESTERN RR

TANK NUMBER:	2
TANK CAPACITY:	275
INSTALL DATE:	
TANK STATUS:	PERMANENTLY OUT OF SERVICE
COMPANY NAME:	GRAND TRUNK WESTERN RR

TANK NUMBER:	3
TANK CAPACITY:	300
INSTALL DATE:	1/1/2001 0:00:00
TANK STATUS:	PERMANENTLY OUT OF SERVICE
COMPANY NAME:	GRAND TRUNK WESTERN RR

***Environmental FirstSearch
Site Detail Report***

Target Property: 533 S. CHAPIN ST
SOUTH BEND IN 46601

JOB: SBI050
ORIGINAL FILE CORRUPTED -REDO

BROWNFIELD

SEARCH ID: 295	DIST/DIR: NON GC	ELEVATION:	MAP ID:
-----------------------	-------------------------	-------------------	----------------

NAME: CW EPA CITY OF SOUTH BEND 2007
ADDRESS: UNKNOWN
SOUTH BEND IN 46601
ST JOSEPH
CONTACT:

REV: 2/1/09
ID1: 4070618
ID2:
STATUS: BROWNFIELD
PHONE:

SITE INFORMATION

PROGRAM MANAGER:

OTHER

SEARCH ID: 274	DIST/DIR: NON GC	ELEVATION:	MAP ID:
-----------------------	-------------------------	-------------------	----------------

NAME: NATIONAL CLANDESTINE LABORATORY REGISTER
ADDRESS: 19073 E PULLING
SOUTH BEND IN
ST. JOSEPH
CONTACT:

REV: 9/1/07
ID1: NCLRIN-731
ID2:
STATUS:
PHONE:

NATIONAL CLANDESTINE LABORATORY REGISTER

SIEZURE DATE: 2/27/2007

BROWNFIELD

SEARCH ID: 297	DIST/DIR: NON GC	ELEVATION:	MAP ID:
-----------------------	-------------------------	-------------------	----------------

NAME: IRELAND ROAD STUDY
ADDRESS: S OF IRELAND/W. OF MAIN
SOUTH BEND IN 46601
SAINT JOSEPH
CONTACT:

REV: 2/1/09
ID1: 4020005
ID2:
STATUS: BROWNFIELD
PHONE:

SITE INFORMATION

PROGRAM MANAGER:

***Environmental FirstSearch
Site Detail Report***

Target Property: 533 S. CHAPIN ST
SOUTH BEND IN 46601

JOB: SBI050
ORIGINAL FILE CORRUPTED -REDO

BROWNFIELD

SEARCH ID: 298	DIST/DIR: NON GC	ELEVATION:	MAP ID:
-----------------------	-------------------------	-------------------	----------------

NAME: STUDEBAKER CORRIDOR A ADDRESS: 1010 /1100 PRAIRIE SOUTH BEND IN 46601 ST JOSEPH CONTACT:	REV: 2/1/09 ID1: 4000042 ID2: STATUS: BROWNFIELD PHONE:
---	--

SITE INFORMATION

PROGRAM MANAGER:

BROWNFIELD

SEARCH ID: 299	DIST/DIR: NON GC	ELEVATION:	MAP ID:
-----------------------	-------------------------	-------------------	----------------

NAME: WESTERN AVENUE TOWER ADDRESS: 3115 WESTERN AVE SOUTH BEND IN 46619 SAINT JOSEPH CONTACT:	REV: 2/1/09 ID1: 4050030 ID2: STATUS: BROWNFIELD PHONE:
---	--

SITE INFORMATION

PROGRAM MANAGER:

***Environmental FirstSearch
Site Detail Report***

Target Property: 533 S. CHAPIN ST
SOUTH BEND IN 46601

JOB: SBI050
ORIGINAL FILE CORRUPTED -REDO

TRIBALLAND

SEARCH ID: 300 **DIST/DIR:** NON GC **ELEVATION:** **MAP ID:**

NAME: BUREAU OF INDIAN AFFAIRS CONTACT INFORMATION	REV: 01/15/08
ADDRESS: UNKNOWN IN 46601 ST JOSEPH	ID1: BIA-46601
CONTACT:	ID2:
	STATUS:
	PHONE:

BUREAU OF INDIAN AFFAIRS CONTACT INFORMATION

OFFICE:	Midwest Regional Office
CONTACT:	TERRENCE VIRDEN,REGIONAL DIRECTOR
ADDRESS:	One Federal Drive Room 550 FORT SNELLING MN 55111-4007
PHONE:	Phone: 612-713-4400
FAX:	Fax: 612-713-4401

The Native American Consultation Database (NACD) is a tool for identifying consultation contacts for Indian tribes, Alaska Native villages and corporations, and Native Hawaiian organizations. The database is not a comprehensive source of information, but it does provide a starting point for the consultation process by identifying tribal leaders and NAGPRA contacts. This database can be accessed online at the following web address
<http://home.nps.gov/nacd/>

TRIBALLAND

SEARCH ID: 301 **DIST/DIR:** NON GC **ELEVATION:** **MAP ID:**

NAME: BUREAU OF INDIAN AFFAIRS CONTACT INFORMATION	REV: 01/15/08
ADDRESS: UNKNOWN IN 46619 ST JOSEPH	ID1: BIA-46619
CONTACT:	ID2:
	STATUS:
	PHONE:

BUREAU OF INDIAN AFFAIRS CONTACT INFORMATION

OFFICE:	Midwest Regional Office
CONTACT:	TERRENCE VIRDEN,REGIONAL DIRECTOR
ADDRESS:	One Federal Drive Room 550 FORT SNELLING MN 55111-4007
PHONE:	Phone: 612-713-4400
FAX:	Fax: 612-713-4401

The Native American Consultation Database (NACD) is a tool for identifying consultation contacts for Indian tribes, Alaska Native villages and corporations, and Native Hawaiian organizations. The database is not a comprehensive source of information, but it does provide a starting point for the consultation process by identifying tribal leaders and NAGPRA contacts. This database can be accessed online at the following web address
<http://home.nps.gov/nacd/>

***Environmental FirstSearch
Site Detail Report***

Target Property: 533 S. CHAPIN ST
SOUTH BEND IN 46601

JOB: SBI050
ORIGINAL FILE CORRUPTED -REDO

FED IC / EC

SEARCH ID: 302	DIST/DIR: NON GC	ELEVATION:	MAP ID:
-----------------------	-------------------------	-------------------	----------------

NAME: FORMER JEFFERSON APARTMENTS
ADDRESS: 332 WEST W. JEFFERSON
SOUTH BEND IN 46601

REV: 3/2/09
ID1: 69597797-68321
ID2: 68321
STATUS: EPA BROWNFIELD
PHONE:

CONTACT:

SITE INFORMATION:

RECIPIENT NAME: SOUTH BEND, CITY OF
GRANT PROJ NAME: SOUTH BEND, IN (A04)
CURRENT USE:
FUTURE USE:
PAST USAGE TYPE: RESIDENTIAL
FUTURE USAGE TYPE:
START DATE: 12/17/2007
COMPLETION DATE: 1/2/2008
CLEANUP REQUIRED: Y
ACCOMP TYPE: PHASE II ENVIRONMENTAL ASSESSMENT
ACCOMP AMOUNT(ACRES):

RECIPIENT NAME: SOUTH BEND, CITY OF
GRANT PROJ NAME: SOUTH BEND, IN (A04)
CURRENT USE:
FUTURE USE:
PAST USAGE TYPE: RESIDENTIAL
FUTURE USAGE TYPE:
START DATE: 10/3/2007
COMPLETION DATE: 10/18/2007
CLEANUP REQUIRED: Y
ACCOMP TYPE: PHASE I ENVIRONMENTAL ASSESSMENT
ACCOMP AMOUNT(ACRES):

RECIPIENT NAME: SOUTH BEND, CITY OF
GRANT PROJ NAME: SOUTH BEND, IN (A04)
CURRENT USE:
FUTURE USE:
PAST USAGE TYPE:
FUTURE USAGE TYPE: COMMERCIAL
START DATE: 12/17/2007
COMPLETION DATE: 1/2/2008
CLEANUP REQUIRED: Y
ACCOMP TYPE: PHASE II ENVIRONMENTAL ASSESSMENT
ACCOMP AMOUNT(ACRES):

RECIPIENT NAME: SOUTH BEND, CITY OF
GRANT PROJ NAME: SOUTH BEND, IN (A04)
CURRENT USE:
FUTURE USE:
PAST USAGE TYPE:
FUTURE USAGE TYPE: COMMERCIAL
START DATE: 10/3/2007
COMPLETION DATE: 10/18/2007
CLEANUP REQUIRED: Y
ACCOMP TYPE: PHASE I ENVIRONMENTAL ASSESSMENT
ACCOMP AMOUNT(ACRES):

PROPERTY ID: 68321 **PROPRETY SIZE:** 0.15

- Continued on next page -

Environmental FirstSearch
Site Detail Report

Target Property: 533 S. CHAPIN ST
SOUTH BEND IN 46601

JOB: SBI050
ORIGINAL FILE CORRUPTED -REDO

FED IC / EC

SEARCH ID: 302	DIST/DIR: NON GC	ELEVATION:	MAP ID:
-----------------------	-------------------------	-------------------	----------------

NAME: FORMER JEFFERSON APARTMENTS
ADDRESS: 332 WEST W. JEFFERSON
SOUTH BEND IN 46601

REV: 3/2/09
ID1: 69597797-68321
ID2: 68321
STATUS: EPA BROWNFIELD
PHONE:

CONTACT:

PARCEL NUMBER: 18-3011-0398

CURRENT OWNER: CENTER CITY HOUSING

OWNER ENTITY: PRIVATE

CONTAMINATION FOUND

PETROLEUM PROD:
ASBESTOS: x
VOCS:
OTHER METALS:
OTHER:
UNKNOWN:

CONTROLLED SUB:
PCBS:
LEAD:
PAHS:
NONE:

MEDIA FOUND

SOIL:
SURFACE WATER:
DRINKING WATER:

AIR:
GROUND WATER:
SEDIMENTS:

CONTAMINANTS CLEANED UP

PETROLEUM:
ASBESTOS:
VOC:
OTHER METAL:
OTHER:
NONE:

CONTROLLED SUB:
PCB:
LEAD:
PAHS:
UNKNOWN:

MEDIA CLEANED UP

SOIL:
SURFACE WATER:
DRINKING WATER:
UNKNOWN:

AIR:
GROUND WATER:
SEDIMENTS:
NONE:

STATE/TRIBAL PROG ID:
STATE/TRIBE PROG ENROLL:
NOT ENROLLED: Y
NFA ISSUE DATE:
IC REQUIRED: N
IC IN PLACE:
IC IN PLACE DATE:
PROPRIETARY CONTROLS:
GOVERNMENTAL CONTROLS:
ENFORCE PERM TOOLS:
INFORM DEVICES:
IC DATA ADDRESS:
PHOTO AVAIL: Y
VIDEO AVAIL: N

PROPERTY DESC/ FORMER USE:

The property is a two story apartment building with paved parking lot.

- Continued on next page -

***Environmental FirstSearch
Site Detail Report***

Target Property: 533 S. CHAPIN ST
SOUTH BEND IN 46601

JOB: SBI050
ORIGINAL FILE CORRUPTED -REDO

FED IC / EC

SEARCH ID: 302	DIST/DIR: NON GC	ELEVATION:	MAP ID:
-----------------------	-------------------------	-------------------	----------------

NAME: FORMER JEFFERSON APARTMENTS
ADDRESS: 332 WEST W. JEFFERSON
SOUTH BEND IN 46601

REV: 3/2/09
ID1: 69597797-68321
ID2: 68321
STATUS: EPA BROWNFIELD
PHONE:

CONTACT:

The building is of wood frame construction with a brick and concrete facade. The building contains 8 apartments. Based on review of past ownership and maps, it appears that the site has been used for residential purposes since at least the 1920 s. Previous owners are Eli and Sarah Goloubow, and Meyer and Sally Goloubow.

***Environmental FirstSearch
Site Detail Report***

Target Property: 533 S. CHAPIN ST
SOUTH BEND IN 46601

JOB: SBI050
ORIGINAL FILE CORRUPTED -REDO

FED IC / EC

SEARCH ID: 303	DIST/DIR: NON GC	ELEVATION:	MAP ID:
-----------------------	-------------------------	-------------------	----------------

NAME: WESTERN AND CHAPIN LOT ADDRESS: 805 WESTERN AVE SOUTH BEND IN 46601 SAINT JOSEPH CONTACT:	REV: 10/1/08 ID1: 65845746-2 ID2: 14878 STATUS: EPA BROWNFIELD PHONE:
--	--

SITE INFORMATION:

RECIPIENT NAME: SOUTH BEND, CITY OF
GRANT PROJ NAME: SOUTH BEND, IN
CURRENT USE:
FUTURE USE:
PAST USAGE TYPE:
FUTURE USAGE TYPE:
START DATE: 6/30/2001
COMPLETION DATE: 6/30/2001
CLEANUP REQUIRED:
ACCOMP TYPE: PHASE I ENVIRONMENTAL ASSESSMENT
ACCOMP AMOUNT(ACRES):

PROPERTY ID: 14878
PARCEL NUMBER:
CURRENT OWNER:
PROPERTY SIZE: 1
OWNER ENTITY:

CONTAMINATION FOUND

PETROLEUM PROD: ASBESTOS: VOCS: OTHER METALS: OTHER: UNKNOWN:	CONTROLLED SUB: PCBS: LEAD: PAHS: NONE:
--	--

MEDIA FOUND

SOIL: x SURFACE WATER: DRINKING WATER:	AIR: GROUND WATER: x SEDIMENTS:
---	--

CONTAMINANTS CLEANED UP

PETROLEUM: ASBESTOS: VOC: OTHER METAL: OTHER: NONE:	CONTROLLED SUB: PCB: LEAD: PAHS: UNKNOWN:
--	--

MEDIA CLEANED UP

SOIL: SURFACE WATER: DRINKING WATER: UNKNOWN:	AIR: GROUND WATER: SEDIMENTS: NONE:
--	--

- Continued on next page -

***Environmental FirstSearch
Site Detail Report***

Target Property: 533 S. CHAPIN ST
SOUTH BEND IN 46601

JOB: SBI050
ORIGINAL FILE CORRUPTED -REDO

FED IC / EC

SEARCH ID: 303	DIST/DIR: NON GC	ELEVATION:	MAP ID:
-----------------------	-------------------------	-------------------	----------------

NAME: WESTERN AND CHAPIN LOT ADDRESS: 805 WESTERN AVE SOUTH BEND IN 46601 SAINT JOSEPH CONTACT:	REV: 10/1/08 ID1: 65845746-2 ID2: 14878 STATUS: EPA BROWNFIELD PHONE:
--	--

STATE/TRIBAL PROG ID:
STATE/TRIBE PROG ENROLL:
NOT ENROLLED:
NFA ISSUE DATE:
IC REQUIRED:
IC IN PLACE: U
IC IN PLACE DATE:
PROPRIETARY CONTROLS:
GOVERNMENTAL CONTROLS:
ENFORCE PERM TOOLS:
INFORM DEVICES:
IC DATA ADDRESS:
PHOTO AVAIL:
VIDEO AVAIL:

PROPERTY DESC/ FORMER USE: service station, commercial, vacant

***Environmental FirstSearch
Site Detail Report***

Target Property: 533 S. CHAPIN ST
SOUTH BEND IN 46601

JOB: SBI050
ORIGINAL FILE CORRUPTED -REDO

BROWNFIELD

SEARCH ID: 294	DIST/DIR: NON GC	ELEVATION:	MAP ID:
-----------------------	-------------------------	-------------------	----------------

NAME: 529 COLFAX GAS STATION
ADDRESS: 529 E COLFAX ST
SOUTH BEND IN 46601
ST JOSEPH

REV: 2/1/09
ID1: 4070459
ID2:
STATUS: BROWNFIELD
PHONE:

CONTACT:

SITE INFORMATION

PROGRAM MANAGER:

***Environmental FirstSearch
Site Detail Report***

Target Property: 533 S. CHAPIN ST
SOUTH BEND IN 46601

JOB: SBI050
ORIGINAL FILE CORRUPTED -REDO

OTHER

SEARCH ID: 266	DIST/DIR: NON GC	ELEVATION:	MAP ID:
-----------------------	-------------------------	-------------------	----------------

NAME: AIRGAS GREAT LAKES ADDRESS: 912 LAFAYETTE BLVD SOUTH BEND IN 46601 CONTACT:	REV: 12/31/07 ID1: CRTK-25379 ID2: 25379 STATUS: CRTK PHONE:
---	---

SITE INFORMATION

STATUS: Y
SUBMISSION DATE: 3/1/2007 10:29:04
SUBMISSION DESC: TIER 2

MAX DAILY AMOUNT:
CAS NUMBER: 7782447
CHEMICAL NAME: OXYGEN
SIC CODE: 2813
STORAGE LOCATION: tank is located on the south side of bldg
STORAGE LOCATION 2:
STORAGE LOCATION 3:
STORAGE LOCATION 4:

MAX DAILY AMOUNT:
CAS NUMBER: 7727379
CHEMICAL NAME: NITROGEN
SIC CODE: 2813
STORAGE LOCATION: tank located on South side of bldg
STORAGE LOCATION 2:
STORAGE LOCATION 3:
STORAGE LOCATION 4:

MAX DAILY AMOUNT:
CAS NUMBER: 7440371
CHEMICAL NAME: ARGON
SIC CODE: 2813
STORAGE LOCATION: tank is located on the south of bldg
STORAGE LOCATION 2:
STORAGE LOCATION 3:
STORAGE LOCATION 4:

***Environmental FirstSearch
Site Detail Report***

Target Property: 533 S. CHAPIN ST
SOUTH BEND IN 46601

JOB: SBI050
ORIGINAL FILE CORRUPTED -REDO

SPILLS

SEARCH ID: 244	DIST/DIR: NON GC	ELEVATION:	MAP ID:
-----------------------	-------------------------	-------------------	----------------

NAME: UNKNOWN ADDRESS: JOSEPH RIVER, OBSERVED NEAR MONROE ST SOUTH BEND IN ST JOSEPH CONTACT:	REV: 1/1/09 ID1: 200802003 ID2: STATUS: UNKNOWN PHONE:
--	---

SITE INFORMATION

INCIDENT DATE/TIME: 2/1/2008 9:00:00 AM
REPORTED DATE/TIME: 2/1/2008 9:00:00 AM

SPILL TYPE: OTHER

REC WATER:	LAKE MICHIGAN	AREA AFFECTED:	SURFACE
WATER SUPPLY AFFECTED:		PUBLIC INTAKE:	
NUMBER OF FISH KILLED		MATERIAL:	ICE
SPILL AMOUNT:		SPILLED UNITS:	
RECOVERED AMOUNT:		RECOVERED UNITS:	
CONTAINED:			

SOURCE DESCRIPTION: UNKNOWN

***Environmental FirstSearch
Site Detail Report***

Target Property: 533 S. CHAPIN ST
SOUTH BEND IN 46601

JOB: SBI050
ORIGINAL FILE CORRUPTED -REDO

SPILLS

SEARCH ID: 245	DIST/DIR: NON GC	ELEVATION:	MAP ID:
-----------------------	-------------------------	-------------------	----------------

NAME: UNKNOWN ADDRESS: SAMPLE ST SOUTH BEND IN ST JOSEPH CONTACT:	REV: 1/1/09 ID1: 200811113 ID2: STATUS: UNKNOWN PHONE:
--	---

SITE INFORMATION

INCIDENT DATE/TIME: 11/14/2008 10:00:00 AM
REPORTED DATE/TIME: 11/14/2008 10:00:00 AM

SPILL TYPE: OTHER

REC WATER: NONE	AREA AFFECTED: UNKNOWN	
WATER SUPPLY AFFECTED:	PUBLIC INTAKE:	
NUMBER OF FISH KILLED	MATERIAL: DIESEL FUMES?	
SPILL AMOUNT:	SPILLED UNITS:	
RECOVERED AMOUNT:	RECOVERED UNITS:	
CONTAINED:		

SOURCE DESCRIPTION: UNKNOWN

***Environmental FirstSearch
Site Detail Report***

Target Property: 533 S. CHAPIN ST
SOUTH BEND IN 46601

JOB: SBI050
ORIGINAL FILE CORRUPTED -REDO

SPILLS

SEARCH ID: 246	DIST/DIR: NON GC	ELEVATION:	MAP ID:
-----------------------	-------------------------	-------------------	----------------

NAME: UNKNOWN ADDRESS: JOSEPH RIVER, AT MICHIGAN ST SOUTH BEND IN 46601 ST JOSEPH CONTACT:	REV: 1/1/09 ID1: 200311142 ID2: STATUS: UNKNOWN PHONE:
---	---

SITE INFORMATION

INCIDENT DATE/TIME: 11/21/2003 8:00:00 AM
REPORTED DATE/TIME: 11/21/2003 8:00:00 AM

SPILL TYPE: OTHER

REC WATER:	AREA AFFECTED: RIVER WATER
WATER SUPPLY AFFECTED:	PUBLIC INTAKE:
NUMBER OF FISH KILLED	MATERIAL: UNKNOWN
SPILL AMOUNT:	SPILLED UNITS:
RECOVERED AMOUNT:	RECOVERED UNITS:
CONTAINED:	

SOURCE DESCRIPTION: UNKNOWN

***Environmental FirstSearch
Site Detail Report***

Target Property: 533 S. CHAPIN ST
SOUTH BEND IN 46601

JOB: SBI050
ORIGINAL FILE CORRUPTED -REDO

SPILLS

SEARCH ID: 247	DIST/DIR: NON GC	ELEVATION:	MAP ID:
-----------------------	-------------------------	-------------------	----------------

NAME: UNKNOWN ADDRESS: SW CORNER OF YORK ST and JACKSON RD SOUTH BEND IN ST JOSEPH CONTACT:	REV: 1/1/09 ID1: 200806124 ID2: STATUS: UNKNOWN PHONE:
--	---

SITE INFORMATION

INCIDENT DATE/TIME:	6/10/2008 4:58:57 PM		
REPORTED DATE/TIME:	6/11/2008 4:24:57 PM		
SPILL TYPE:	FISH KILL		
REC WATER:	COMBINED SEWER	AREA AFFECTED:	LESS THAN 2 ACERS
WATER SUPPLY AFFECTED:		PUBLIC INTAKE:	
NUMBER OF FISH KILLED	50	MATERIAL:	UNKNOWN
SPILL AMOUNT:		SPILLED UNITS:	
RECOVERED AMOUNT:		RECOVERED UNITS:	
CONTAINED:			
SOURCE DESCRIPTION:	UNKNOWN		

***Environmental FirstSearch
Site Detail Report***

Target Property: 533 S. CHAPIN ST
SOUTH BEND IN 46601

JOB: SBI050
ORIGINAL FILE CORRUPTED -REDO

SPILLS

SEARCH ID: 248	DIST/DIR: NON GC	ELEVATION:	MAP ID:
-----------------------	-------------------------	-------------------	----------------

NAME: UNKNOWN ADDRESS: WB SR23 BETW FIR AND GRAPE SOUTH BEND IN CONTACT:	REV: 1/1/09 ID1: 199810107 ID2: STATUS: NOT CONTAINED PHONE:
--	---

SITE INFORMATION

INCIDENT DATE/TIME: 10/12/1998 6:30:00 AM
REPORTED DATE/TIME: 10/14/1998 12:12:00 PM

SPILL TYPE: OTHER

REC WATER: NONE-	AREA AFFECTED: UNDETERMINED
WATER SUPPLY AFFECTED:	PUBLIC INTAKE:
NUMBER OF FISH KILLED 0	MATERIAL: UNKNOWN WHITE SUBST
SPILL AMOUNT:	SPILLED UNITS: UNKNOWN
RECOVERED AMOUNT:	RECOVERED UNITS: UNKNOWN
CONTAINED: NO	

SOURCE DESCRIPTION: UNKNOWN

***Environmental FirstSearch
Site Detail Report***

Target Property: 533 S. CHAPIN ST
SOUTH BEND IN 46601

JOB: SBI050
ORIGINAL FILE CORRUPTED -REDO

SPILLS

SEARCH ID: 249	DIST/DIR: NON GC	ELEVATION:	MAP ID:
-----------------------	-------------------------	-------------------	----------------

NAME: ADDRESS: UNKNOWN SOUTH BEND IN CONTACT:	REV: 07-16-99 ID1: 8806059 ID2: STATUS: PARTIALLY CLEANED UP PHONE:
---	--

INCIDENT DATE: SPILL TYPE: HAZMAT WATER BODY: NONE WATER SUPPLY AFFECTED: NO AREA AFFECTED: 100 FT SQ REPORTED BY: RESPONSIBLE PARTY INVESTIGATED BY: ERS STAFF ENVIRONMENTAL CONSEQUENCE: UNDETERMINED ENFORCEMENT ACTION: REFERRED TO OTHER AREA SOURCE: LEAKING UNDERGROUND TANK NAME: AMOCO OIL ADDRESS: ENTRY DATE: 10-20-95	REPORT DATE: 06-15-88 00:00 CIRCUMSTANCE: EQUIPMENT FAILURE FISH KILL : 0 SEGMENT AFFECTED: 8 RESPONDER: REVISION DATE: 10-20-95
MATERIAL TYPE: PETROLEUM PRODUCTS - FUELS MATERIAL: GASOLINE CAS / COMMENT: AMOUNT SPILLED: 0 G CONTAINED: NO CLEANUP DURATION: 2 MONTHS ENTRY DATE: 10-20-95 21:41	TITLE 3 RELEASE: NO AMOUNT RECOVERED: 0 G SECONDARY CONTAINMENT: NO REVISION DATE: 10-20-95

***Environmental FirstSearch
Site Detail Report***

Target Property: 533 S. CHAPIN ST
SOUTH BEND IN 46601

JOB: SBI050
ORIGINAL FILE CORRUPTED -REDO

SPILLS

SEARCH ID: 250	DIST/DIR: NON GC	ELEVATION:	MAP ID:
-----------------------	-------------------------	-------------------	----------------

NAME: ADDRESS: 31 AT SR 23 OVERPASS CONSTRUCTION BYP SOUTH BEND IN ST JOSEPH CONTACT:	REV: 1/1/09 ID1: 200411055 ID2: STATUS: UNKNOWN PHONE:
--	---

SITE INFORMATION

INCIDENT DATE/TIME: 11/8/2004 4:30:58 AM
REPORTED DATE/TIME: 11/8/2004 9:40:58 AM

SPILL TYPE: SPILL

REC WATER: WATER SUPPLY AFFECTED: NUMBER OF FISH KILLED SPILL AMOUNT: 100 RECOVERED AMOUNT: CONTAINED:	AREA AFFECTED: ASPHALT/SOIL PUBLIC INTAKE: MATERIAL: DIESEL SPILLED UNITS: GALLONS RECOVERED UNITS:
---	--

SOURCE DESCRIPTION:

***Environmental FirstSearch
Site Detail Report***

Target Property: 533 S. CHAPIN ST
SOUTH BEND IN 46601

JOB: SBI050
ORIGINAL FILE CORRUPTED -REDO

UST

SEARCH ID: 287	DIST/DIR: NON GC	ELEVATION:	MAP ID:
-----------------------	-------------------------	-------------------	----------------

NAME: ICE HOUSE ADDRESS: MILES AVE SOUTH BEND IN 46601 CONTACT:	REV: 1/1/09 ID1: 17878 ID2: STATUS: PERM OUT OF SERVICE PHONE:
---	---

SITE INFORMATION

TANK NUMBER:	1
TANK CAPACITY:	550
INSTALL DATE:	
TANK STATUS:	PERMANENTLY OUT OF SERVICE
COMPANY NAME:	ARTIFICIAL ICE COMPANY

SPILLS

SEARCH ID: 265	DIST/DIR: NON GC	ELEVATION:	MAP ID:
-----------------------	-------------------------	-------------------	----------------

NAME: UNKNOWN ADDRESS: BOOKER (N)OF FILMORE AVE SOUTH BEND IN 46619 CONTACT:	REV: 1/1/09 ID1: 199011110 ID2: STATUS: CONTAINED PHONE:
--	---

SITE INFORMATION

INCIDENT DATE/TIME:	11/1/1990		
REPORTED DATE/TIME:	11/27/1990		
SPILL TYPE:	SPILL		
REC WATER:	NONE	AREA AFFECTED:	500 SQ FT
WATER SUPPLY AFFECTED:		PUBLIC INTAKE:	
NUMBER OF FISH KILLED	0	MATERIAL:	5 ABANDONED 55 GAL DRUMS
SPILL AMOUNT:	0	SPILED UNITS:	GALLONS
RECOVERED AMOUNT:	0	RECOVERED UNITS:	GALLONS
CONTAINED:	YES		
SOURCE DESCRIPTION:	UNKNOWN		

***Environmental FirstSearch
Site Detail Report***

Target Property: 533 S. CHAPIN ST
SOUTH BEND IN 46601

JOB: SBI050
ORIGINAL FILE CORRUPTED -REDO

SPILLS

SEARCH ID: 156	DIST/DIR: NON GC	ELEVATION:	MAP ID:
-----------------------	-------------------------	-------------------	----------------

NAME: OTHER ADDRESS: UNKNOWN SOUTH BEND IN 46556 CONTACT:	REV: 1/1/09 ID1: 199303304 ID2: STATUS: CONTAINED PHONE:
---	---

SITE INFORMATION

INCIDENT DATE/TIME: 3/30/1993
REPORTED DATE/TIME: 3/31/1993

SPILL TYPE: SPILL

REC WATER: NONE	AREA AFFECTED: 20 SQ FT
WATER SUPPLY AFFECTED:	PUBLIC INTAKE:
NUMBER OF FISH KILLED 0	MATERIAL: GASOLINE
SPILL AMOUNT: 5	SPILLED UNITS: GALLONS
RECOVERED AMOUNT: 2	RECOVERED UNITS: GALLONS
CONTAINED: YES	

SOURCE DESCRIPTION: OTHER

***Environmental FirstSearch
Site Detail Report***

Target Property: 533 S. CHAPIN ST
SOUTH BEND IN 46601

JOB: SBI050
ORIGINAL FILE CORRUPTED -REDO

OTHER

SEARCH ID: 267	DIST/DIR: NON GC	ELEVATION:	MAP ID:
-----------------------	-------------------------	-------------------	----------------

NAME: ATandT SOUTH BEND ADDRESS: LT: 41-18-10/LN: 86-1-27 SOUTH BEND IN 46601 ST JOSEPH CONTACT:	REV: 12/31/02 ID1: CRTK-0904-1153 ID2: 1153 STATUS: CRTK PHONE:
---	--

DETAILS NOT AVAILABLE

OTHER

SEARCH ID: 268	DIST/DIR: NON GC	ELEVATION:	MAP ID:
-----------------------	-------------------------	-------------------	----------------

NAME: ATandT SOUTH BEND ADDRESS: 222 S SCOTT SOUTH BEND IN 46625 ST JOSEPH CONTACT:	REV: 12/31/07 ID1: CRTK-1152 ID2: 1152 STATUS: CRTK PHONE:
--	---

SITE INFORMATION

STATUS: A
SUBMISSION DATE: 3/21/2007 0:00:00
SUBMISSION DESC: TIER 2

MAX DAILY AMOUNT: 04
CAS NUMBER: 7664939
CHEMICAL NAME: SULFURIC ACID
SIC CODE: 4813
STORAGE LOCATION:
STORAGE LOCATION 2:
STORAGE LOCATION 3:
STORAGE LOCATION 4:

MAX DAILY AMOUNT: 04
CAS NUMBER: 68476346
CHEMICAL NAME: FUEL OIL NO. 2-D
SIC CODE: 4813
STORAGE LOCATION:
STORAGE LOCATION 2:
STORAGE LOCATION 3:
STORAGE LOCATION 4:

***Environmental FirstSearch
Site Detail Report***

Target Property: 533 S. CHAPIN ST
SOUTH BEND IN 46601

JOB: SBI050
ORIGINAL FILE CORRUPTED -REDO

OTHER

SEARCH ID: 269	DIST/DIR: NON GC	ELEVATION:	MAP ID:
-----------------------	-------------------------	-------------------	----------------

NAME: CHARLES S HAYES INC ADDRESS: 436 N MCCOMBS AVE SOUTH BEND IN ST JOSEPH CONTACT:	REV: 12/31/02 ID1: CRTK-0904-24990 ID2: 24990 STATUS: CRTK PHONE:
--	--

DETAILS NOT AVAILABLE

OTHER

SEARCH ID: 270	DIST/DIR: NON GC	ELEVATION:	MAP ID:
-----------------------	-------------------------	-------------------	----------------

NAME: DOUGLAS LANDSCAPING INC ADDRESS: PO BOX 1083 SOUTH BEND IN CONTACT:	REV: 6/1/03 ID1: COM-AP-05718 ID2: STATUS: CA PHONE:
---	---

SITE INFORMATION

COMMERCIAL APPLICATORS

CONTACT:	DOUGLAS RICHARD PITTMAN DOUGLAS LANDSCAPING INC PO BOX 1083par SOUTH BEND IN 46624-1083
CONTACT:	DOUGLAS RICHARD PITTMAN DOUGLAS LANDSCAPING INC 23590 ARDMORE TRAILpar SOUTH BEND IN 46624-1083

***Environmental FirstSearch
Site Detail Report***

Target Property: 533 S. CHAPIN ST
SOUTH BEND IN 46601

JOB: SBI050
ORIGINAL FILE CORRUPTED -REDO

OTHER

SEARCH ID: 271	DIST/DIR: NON GC	ELEVATION:	MAP ID:
-----------------------	-------------------------	-------------------	----------------

NAME: DOUGLAS LANDSCAPING INC ADDRESS: PO BOX 1083 SOUTH BEND IN	REV: 6/1/03 ID1: COM-AP-07606 ID2: STATUS: CA PHONE:
CONTACT:	

SITE INFORMATION

COMMERCIAL APPLICATORS

CONTACT: CRAIG ALLEN WALDRON
DOUGLAS LANDSCAPING INC
PO BOX 1083par SOUTH BEND IN 46624-1083

CONTACT: CRAIG ALLEN WALDRON
DOUGLAS LANDSCAPING INC
23590 ARDMORE TRAILpar SOUTH BEND IN 46624-1083

OTHER

SEARCH ID: 272	DIST/DIR: NON GC	ELEVATION:	MAP ID:
-----------------------	-------------------------	-------------------	----------------

NAME: INDIANA BELL TELEPHONE COMPANY D/B/A SBC AMERITECH ADDRESS: 5500 GRAPE RD SOUTH BEND IN 46601 ST JOSEPH	REV: 12/31/02 ID1: CRTK-0503-4377 ID2: 24481 STATUS: CRTK PHONE:
CONTACT:	

SITE INFORMATION

STATUS: A
FEE TYPE:
SUBMISSION DATE: 3/22/2002
SUBMISSION DESC: TIER 2

***Environmental FirstSearch
Site Detail Report***

Target Property: 533 S. CHAPIN ST
SOUTH BEND IN 46601

JOB: SBI050
ORIGINAL FILE CORRUPTED -REDO

OTHER

SEARCH ID: 273 **DIST/DIR:** NON GC **ELEVATION:** **MAP ID:**

NAME: LEVY INDIANA SLAG CO., PLANT 5
ADDRESS: 24358 SR 23
SOUTH BEND IN 46601
ST JOSEPH
CONTACT:

REV: 12/31/04
ID1: CRTK-22239
ID2: 22239
STATUS: CRTK
PHONE:

SITE INFORMATION

STATUS: A
FEE TYPE:
SUBMISSION DATE: 2/9/2005
SUBMISSION DESC: TIER 2

SPILLS

SEARCH ID: 264 **DIST/DIR:** NON GC **ELEVATION:** **MAP ID:**

NAME: TRANS - TRUCK
ADDRESS: CHAPLIN and SAMPLE ST
SOUTH BEND IN 46619
CONTACT:

REV: 1/1/09
ID1: 199312116
ID2:
STATUS: CONTAINED
PHONE:

SITE INFORMATION

INCIDENT DATE/TIME: 12/15/1993
REPORTED DATE/TIME: 12/16/1993

SPILL TYPE: SPILL

REC WATER: NONE
WATER SUPPLY AFFECTED:
NUMBER OF FISH KILLED 0
SPILL AMOUNT: 100
RECOVERED AMOUNT: 100
CONTAINED: YES

AREA AFFECTED: 75 SQ FT
PUBLIC INTAKE:
MATERIAL: DIESEL FUEL
SPILLED UNITS: GALLONS
RECOVERED UNITS: GALLONS

SOURCE DESCRIPTION: TRANS - TRUCK

***Environmental FirstSearch
Site Detail Report***

Target Property: 533 S. CHAPIN ST
SOUTH BEND IN 46601

JOB: SBI050
ORIGINAL FILE CORRUPTED -REDO

SPILLS

SEARCH ID: 228	DIST/DIR: NON GC	ELEVATION:	MAP ID:
-----------------------	-------------------------	-------------------	----------------

NAME: TRANS - TRUCK ADDRESS: SR 31 and CERN ROAD SOUTH BEND IN 466	REV: 1/1/09 ID1: 199307183 ID2: STATUS: CONTAINED PHONE:
CONTACT:	

SITE INFORMATION

INCIDENT DATE/TIME: 7/19/1993
REPORTED DATE/TIME: 7/19/1993

SPILL TYPE: SPILL

REC WATER: NONE	AREA AFFECTED: 300 FT SQ
WATER SUPPLY AFFECTED:	PUBLIC INTAKE:
NUMBER OF FISH KILLED 0	MATERIAL: DIESEL FUEL
SPILL AMOUNT: 50	SPILLED UNITS: GALLONS
RECOVERED AMOUNT: 50	RECOVERED UNITS: GALLONS
CONTAINED: YES	

SOURCE DESCRIPTION: TRANS - TRUCK

***Environmental FirstSearch
Site Detail Report***

Target Property: 533 S. CHAPIN ST
SOUTH BEND IN 46601

JOB: SBI050
ORIGINAL FILE CORRUPTED -REDO

SPILLS

SEARCH ID: 236	DIST/DIR: NON GC	ELEVATION:	MAP ID:
-----------------------	-------------------------	-------------------	----------------

NAME: TRANS - TRUCK ADDRESS: I-80 MM 68.2 EASTBOUND SOUTH BEND IN 46610 CONTACT:	REV: 1/1/09 ID1: 199611094 ID2: STATUS: CONTAINED PHONE:
--	---

SITE INFORMATION

INCIDENT DATE/TIME: 11/19/1996 11:30:00 AM
REPORTED DATE/TIME: 11/19/1996 1:40:00 PM

SPILL TYPE: SPILL

REC WATER: NONE	AREA AFFECTED: 2200 SQUARE FEET
WATER SUPPLY AFFECTED:	PUBLIC INTAKE:
NUMBER OF FISH KILLED: 0	MATERIAL: DIESEL FUEL
SPILL AMOUNT: 125	SPILLED UNITS: GALLONS
RECOVERED AMOUNT: 125	RECOVERED UNITS: GALLONS
CONTAINED: YES	

SOURCE DESCRIPTION: TRANS - TRUCK

***Environmental FirstSearch
Site Detail Report***

Target Property: 533 S. CHAPIN ST
SOUTH BEND IN 46601

JOB: SBI050
ORIGINAL FILE CORRUPTED -REDO

SPILLS

SEARCH ID: 209	DIST/DIR: NON GC	ELEVATION:	MAP ID:
-----------------------	-------------------------	-------------------	----------------

NAME: TRANS - TRUCK ADDRESS: US 20 SOUTH BEND IN ST JOSEPH CONTACT:	REV: 1/1/09 ID1: 200207097 ID2: STATUS: UNKNOWN PHONE:
--	---

SITE INFORMATION

INCIDENT DATE/TIME: 7/10/2002 7:00:00 PM
REPORTED DATE/TIME: 7/10/2002 7:00:00 PM

SPILL TYPE: SPILL

REC WATER:	AREA AFFECTED:
WATER SUPPLY AFFECTED:	PUBLIC INTAKE:
NUMBER OF FISH KILLED	MATERIAL: DIESEL FUEL
SPILL AMOUNT: 100	SPILLED UNITS: GALLONS
RECOVERED AMOUNT:	RECOVERED UNITS:
CONTAINED:	

SOURCE DESCRIPTION: TRANS - TRUCK

***Environmental FirstSearch
Site Detail Report***

Target Property: 533 S. CHAPIN ST
SOUTH BEND IN 46601

JOB: SBI050
ORIGINAL FILE CORRUPTED -REDO

SPILLS

SEARCH ID: 210	DIST/DIR: NON GC	ELEVATION:	MAP ID:
-----------------------	-------------------------	-------------------	----------------

NAME: TRANS - TRUCK ADDRESS: EAST MILE POST 86.5 BOUND LAND - IN SOUTH BEND IN ST JOSEPH CONTACT:	REV: 1/1/09 ID1: 200206284 ID2: STATUS: UNKNOWN PHONE:
--	---

SITE INFORMATION

INCIDENT DATE/TIME: 6/28/2002 4:00:00 PM
REPORTED DATE/TIME: 6/28/2002 4:42:00 PM

SPILL TYPE: SPILL

REC WATER: WATER SUPPLY AFFECTED: NUMBER OF FISH KILLED SPILL AMOUNT: 100 RECOVERED AMOUNT: CONTAINED:	AREA AFFECTED: ROADSIDE AND DITCH PUBLIC INTAKE: MATERIAL: DIESEL FUEL SPILLED UNITS: GALLONS RECOVERED UNITS:
---	---

SOURCE DESCRIPTION: TRANS - TRUCK

***Environmental FirstSearch
Site Detail Report***

Target Property: 533 S. CHAPIN ST
SOUTH BEND IN 46601

JOB: SBI050
ORIGINAL FILE CORRUPTED -REDO

SPILLS

SEARCH ID: 211	DIST/DIR: NON GC	ELEVATION:	MAP ID:
-----------------------	-------------------------	-------------------	----------------

NAME: TRANS - TRUCK ADDRESS: 64 N .5 MM BOUND ON TOLL SOUTH BEND IN SAINT JOSEPH CONTACT:	REV: 1/1/09 ID1: 200204130 ID2: STATUS: UNKNOWN PHONE:
--	---

SITE INFORMATION

INCIDENT DATE/TIME: 4/14/2002 2:45:00 AM
REPORTED DATE/TIME: 4/14/2002 5:10:00 AM

SPILL TYPE: SPILL

REC WATER: NONE	AREA AFFECTED:	
WATER SUPPLY AFFECTED:	PUBLIC INTAKE:	
NUMBER OF FISH KILLED 0	MATERIAL: DIESEL	
SPILL AMOUNT: 50	SPILLED UNITS: GALLONS	
RECOVERED AMOUNT:	RECOVERED UNITS:	
CONTAINED:		

SOURCE DESCRIPTION: TRANS - TRUCK

***Environmental FirstSearch
Site Detail Report***

Target Property: 533 S. CHAPIN ST
SOUTH BEND IN 46601

JOB: SBI050
ORIGINAL FILE CORRUPTED -REDO

SPILLS

SEARCH ID: 212	DIST/DIR: NON GC	ELEVATION:	MAP ID:
-----------------------	-------------------------	-------------------	----------------

NAME: TRANS - TRUCK ADDRESS: MM74.3 EB, TOLL ROAD SOUTH BEND IN ST JOSEPH CONTACT:	REV: 1/1/09 ID1: 200203194 ID2: STATUS: UNKNOWN PHONE:
---	---

SITE INFORMATION

INCIDENT DATE/TIME: 3/25/2002 2:30:00 PM
REPORTED DATE/TIME: 3/25/2002 2:57:00 PM

SPILL TYPE: SPILL

REC WATER: WATER SUPPLY AFFECTED: NUMBER OF FISH KILLED SPILL AMOUNT: 250 RECOVERED AMOUNT: CONTAINED:	AREA AFFECTED: PUBLIC INTAKE: MATERIAL: DIESEL FUEL SPILLED UNITS: GALLONS RECOVERED UNITS:
---	--

SOURCE DESCRIPTION: TRANS - TRUCK

***Environmental FirstSearch
Site Detail Report***

Target Property: 533 S. CHAPIN ST
SOUTH BEND IN 46601

JOB: SBI050
ORIGINAL FILE CORRUPTED -REDO

SPILLS

SEARCH ID: 213	DIST/DIR: NON GC	ELEVATION:	MAP ID:
-----------------------	-------------------------	-------------------	----------------

NAME: TRANS - TRUCK ADDRESS: STATE 2 AND PINE ROAD SOUTH BEND IN SAINT JOSEPH CONTACT:	REV: 1/1/09 ID1: 200202167 ID2: STATUS: UNKNOWN PHONE:
---	---

SITE INFORMATION

INCIDENT DATE/TIME: 2/20/2002 7:30:00 PM
REPORTED DATE/TIME: 2/20/2002 7:30:00 PM

SPILL TYPE: SPILL

REC WATER: NONE	AREA AFFECTED:	
WATER SUPPLY AFFECTED:	PUBLIC INTAKE:	
NUMBER OF FISH KILLED	MATERIAL: DIESEL	
SPILL AMOUNT: 75	SPILLED UNITS: GALLONS	
RECOVERED AMOUNT: 12760	RECOVERED UNITS: POUNDS	
CONTAINED:		

SOURCE DESCRIPTION: TRANS - TRUCK

***Environmental FirstSearch
Site Detail Report***

Target Property: 533 S. CHAPIN ST
SOUTH BEND IN 46601

JOB: SBI050
ORIGINAL FILE CORRUPTED -REDO

SPILLS

SEARCH ID: 214	DIST/DIR: NON GC	ELEVATION:	MAP ID:
-----------------------	-------------------------	-------------------	----------------

NAME: TRANS - TRUCK ADDRESS: EAST OF MAYFLOWER ON BYP SOUTH BEND IN ST JOSEPH CONTACT:	REV: 1/1/09 ID1: 200110156 ID2: STATUS: UNKNOWN PHONE:
---	---

SITE INFORMATION

INCIDENT DATE/TIME: 10/16/2001 5:00:00 AM
REPORTED DATE/TIME: 10/16/2001 5:20:00 AM

SPILL TYPE: SPILL

REC WATER: NONE	AREA AFFECTED: UNDETERMINED
WATER SUPPLY AFFECTED:	PUBLIC INTAKE:
NUMBER OF FISH KILLED 0	MATERIAL: DIESEL FUEL
SPILL AMOUNT: 250	SPILLED UNITS: GALLONS
RECOVERED AMOUNT:	RECOVERED UNITS:
CONTAINED:	

SOURCE DESCRIPTION: TRANS - TRUCK

***Environmental FirstSearch
Site Detail Report***

Target Property: 533 S. CHAPIN ST
SOUTH BEND IN 46601

JOB: SBI050
ORIGINAL FILE CORRUPTED -REDO

SPILLS

SEARCH ID: 207	DIST/DIR: NON GC	ELEVATION:	MAP ID:
-----------------------	-------------------------	-------------------	----------------

NAME: TRANS - TRUCK ADDRESS: SR 2 and RT SOUTH BEND IN SAINT JOSEPH CONTACT:	REV: 1/1/09 ID1: 200211090 ID2: STATUS: UNKNOWN PHONE:
---	---

SITE INFORMATION

INCIDENT DATE/TIME: 11/15/2002 12:38:00 AM
REPORTED DATE/TIME: 11/15/2002 3:30:00 AM

SPILL TYPE: SPILL

REC WATER: WATER SUPPLY AFFECTED: NUMBER OF FISH KILLED SPILL AMOUNT: 125 RECOVERED AMOUNT: CONTAINED:	AREA AFFECTED: PUBLIC INTAKE: MATERIAL: PETROLEUM SPILLED UNITS: GALLONS RECOVERED UNITS:
---	--

SOURCE DESCRIPTION: TRANS - TRUCK

***Environmental FirstSearch
Site Detail Report***

Target Property: 533 S. CHAPIN ST
SOUTH BEND IN 46601

JOB: SBI050
ORIGINAL FILE CORRUPTED -REDO

SPILLS

SEARCH ID: 227	DIST/DIR: NON GC	ELEVATION:	MAP ID:
-----------------------	-------------------------	-------------------	----------------

NAME: TRANS - TRUCK
ADDRESS: US 31 AND ROASGVELT
SOUTH BEND IN 466

REV: 1/1/09
ID1: 199303091
ID2:
STATUS: CONTAINED
PHONE:

CONTACT:

SITE INFORMATION

INCIDENT DATE/TIME: 3/10/1993
REPORTED DATE/TIME: 3/10/1993

SPILL TYPE: SPILL

REC WATER: NONE
WATER SUPPLY AFFECTED:
NUMBER OF FISH KILLED 0
SPILL AMOUNT: 150
RECOVERED AMOUNT: 0
CONTAINED: YES

AREA AFFECTED: 60 SQ FT
PUBLIC INTAKE:
MATERIAL: DIESEL FUEL
SPILLED UNITS: GALLONS
RECOVERED UNITS: GALLONS

SOURCE DESCRIPTION: TRANS - TRUCK

***Environmental FirstSearch
Site Detail Report***

Target Property: 533 S. CHAPIN ST
SOUTH BEND IN 46601

JOB: SBI050
ORIGINAL FILE CORRUPTED -REDO

SPILLS

SEARCH ID: 206	DIST/DIR: NON GC	ELEVATION:	MAP ID:
-----------------------	-------------------------	-------------------	----------------

NAME: TRANS - TRUCK
ADDRESS: TOLL ROAD
SOUTH BEND IN

REV: 1/1/09
ID1: 200301051
ID2:
STATUS: UNKNOWN
PHONE:

CONTACT:

SITE INFORMATION

INCIDENT DATE/TIME: 1/7/2003 2:40:00 PM
REPORTED DATE/TIME: 1/10/2003 12:45:00 PM

SPILL TYPE: SPILL

REC WATER:
WATER SUPPLY AFFECTED:
NUMBER OF FISH KILLED
SPILL AMOUNT: 70
RECOVERED AMOUNT:
CONTAINED:

AREA AFFECTED: SOIL
PUBLIC INTAKE:
MATERIAL: DIESEL
SPILLED UNITS: GALLONS
RECOVERED UNITS:

SOURCE DESCRIPTION: TRANS - TRUCK

***Environmental FirstSearch
Site Detail Report***

Target Property: 533 S. CHAPIN ST
SOUTH BEND IN 46601

JOB: SBI050
ORIGINAL FILE CORRUPTED -REDO

SPILLS

SEARCH ID: 229	DIST/DIR: NON GC	ELEVATION:	MAP ID:
-----------------------	-------------------------	-------------------	----------------

NAME: TRANS - TRUCK ADDRESS: S LASALLE PK HOMES 102 FALCON SOUTH BEND IN 46680 CONTACT:	REV: 1/1/09 ID1: 199311135 ID2: STATUS: CONTAINED PHONE:
---	---

SITE INFORMATION

INCIDENT DATE/TIME:	11/15/1993	
REPORTED DATE/TIME:	11/15/1993	
SPILL TYPE:	SPILL	
REC WATER:	NONE	AREA AFFECTED: 75 SQ FT
WATER SUPPLY AFFECTED:		PUBLIC INTAKE:
NUMBER OF FISH KILLED	0	MATERIAL: HYDRAULIC OIL
SPILL AMOUNT:	40	SPILLED UNITS: GALLONS
RECOVERED AMOUNT:	40	RECOVERED UNITS: GALLONS
CONTAINED:	YES	
SOURCE DESCRIPTION:	TRANS - TRUCK	

***Environmental FirstSearch
Site Detail Report***

Target Property: 533 S. CHAPIN ST
SOUTH BEND IN 46601

JOB: SBI050
ORIGINAL FILE CORRUPTED -REDO

SPILLS

SEARCH ID: 230	DIST/DIR: NON GC	ELEVATION:	MAP ID:
-----------------------	-------------------------	-------------------	----------------

NAME: TRANS - TRUCK
ADDRESS: I-80/90 MM 77
SOUTH BEND IN 46600

REV: 1/1/09
ID1: 199403113
ID2:
STATUS: CONTAINED
PHONE:

CONTACT:

SITE INFORMATION

INCIDENT DATE/TIME: 3/12/1994 11:02:00 AM
REPORTED DATE/TIME: 3/12/1994 12:20:00 PM

SPILL TYPE: SPILL

REC WATER: NONE	AREA AFFECTED: 180 SQ FT
WATER SUPPLY AFFECTED:	PUBLIC INTAKE:
NUMBER OF FISH KILLED 0	MATERIAL: DIESEL
SPILL AMOUNT: 30	SPILLED UNITS: GALLONS
RECOVERED AMOUNT: 30	RECOVERED UNITS: GALLONS
CONTAINED: YES	

SOURCE DESCRIPTION: TRANS - TRUCK

***Environmental FirstSearch
Site Detail Report***

Target Property: 533 S. CHAPIN ST
SOUTH BEND IN 46601

JOB: SBI050
ORIGINAL FILE CORRUPTED -REDO

SPILLS

SEARCH ID: 231	DIST/DIR: NON GC	ELEVATION:	MAP ID:
-----------------------	-------------------------	-------------------	----------------

NAME: TRANS - TRUCK ADDRESS: EAST SR 2 JSUT OF US 31 BYP SOUTH BEND IN 46600	REV: 1/1/09 ID1: 199406273 ID2: STATUS: CONTAINED PHONE:
CONTACT:	

SITE INFORMATION

INCIDENT DATE/TIME: 6/30/1994
REPORTED DATE/TIME: 6/30/1994

SPILL TYPE: SPILL

REC WATER: NONE	AREA AFFECTED: 600 SQ FT
WATER SUPPLY AFFECTED:	PUBLIC INTAKE:
NUMBER OF FISH KILLED 0	MATERIAL: DIESEL FUEL
SPILL AMOUNT: 55	SPILLED UNITS: GALLONS
RECOVERED AMOUNT: 55	RECOVERED UNITS: GALLONS
CONTAINED: YES	

SOURCE DESCRIPTION: TRANS - TRUCK

***Environmental FirstSearch
Site Detail Report***

Target Property: 533 S. CHAPIN ST
SOUTH BEND IN 46601

JOB: SBI050
ORIGINAL FILE CORRUPTED -REDO

SPILLS

SEARCH ID: 232	DIST/DIR: NON GC	ELEVATION:	MAP ID:
-----------------------	-------------------------	-------------------	----------------

NAME: TRANS - TRUCK
ADDRESS: US 31 AT SR BYP
SOUTH BEND IN 46618

REV: 1/1/09
ID1: 199408045
ID2:
STATUS: CONTAINED
PHONE:

CONTACT:

SITE INFORMATION

INCIDENT DATE/TIME: 8/5/1994
REPORTED DATE/TIME: 8/5/1994

SPILL TYPE: SPILL

REC WATER: NONE	AREA AFFECTED: 1200 SQ FT
WATER SUPPLY AFFECTED:	PUBLIC INTAKE:
NUMBER OF FISH KILLED 0	MATERIAL: ETHANOL
SPILL AMOUNT: 300	SPILLED UNITS: GALLONS
RECOVERED AMOUNT: 0	RECOVERED UNITS: GALLONS
CONTAINED: YES	

SOURCE DESCRIPTION: TRANS - TRUCK

***Environmental FirstSearch
Site Detail Report***

Target Property: 533 S. CHAPIN ST
SOUTH BEND IN 46601

JOB: SBI050
ORIGINAL FILE CORRUPTED -REDO

SPILLS

SEARCH ID: 233	DIST/DIR: NON GC	ELEVATION:	MAP ID:
-----------------------	-------------------------	-------------------	----------------

NAME: TRANS - TRUCK ADDRESS: I-80-90 TOLL MM ROAD SOUTH BEND IN 46606 CONTACT:	REV: 1/1/09 ID1: 199502084 ID2: STATUS: CONTAINED PHONE:
--	---

SITE INFORMATION

INCIDENT DATE/TIME:	2/11/1995	
REPORTED DATE/TIME:	2/13/1995	
SPILL TYPE:	SPILL	
REC WATER:	NONE	AREA AFFECTED: 220 SQ FT
WATER SUPPLY AFFECTED:		PUBLIC INTAKE:
NUMBER OF FISH KILLED	0	MATERIAL: DIESEL
SPILL AMOUNT:	60	SPILLED UNITS: GALLONS
RECOVERED AMOUNT:	60	RECOVERED UNITS: GALLONS
CONTAINED:	YES	
SOURCE DESCRIPTION:	TRANS - TRUCK	

***Environmental FirstSearch
Site Detail Report***

Target Property: 533 S. CHAPIN ST
SOUTH BEND IN 46601

JOB: SBI050
ORIGINAL FILE CORRUPTED -REDO

SPILLS

SEARCH ID: 234	DIST/DIR: NON GC	ELEVATION:	MAP ID:
-----------------------	-------------------------	-------------------	----------------

NAME: TRANS - TRUCK ADDRESS: US 20 BYP SOUTH BEND IN 46623 CONTACT:	REV: 1/1/09 ID1: 199507032 ID2: STATUS: NOT CONTAINED PHONE:
---	---

SITE INFORMATION

INCIDENT DATE/TIME: 7/7/1995 8:30:00 AM
REPORTED DATE/TIME: 7/7/1995 9:30:00 AM

SPILL TYPE: SPILL

REC WATER: NONE	AREA AFFECTED: 2/10 MI 1 LANE
WATER SUPPLY AFFECTED:	PUBLIC INTAKE:
NUMBER OF FISH KILLED: 0	MATERIAL: HYDRAULIC OIL
SPILL AMOUNT: 7	SPILLED UNITS: GALLONS
RECOVERED AMOUNT: 0	RECOVERED UNITS: UNKNOWN
CONTAINED: NO	

SOURCE DESCRIPTION: TRANS - TRUCK

***Environmental FirstSearch
Site Detail Report***

Target Property: 533 S. CHAPIN ST
SOUTH BEND IN 46601

JOB: SBI050
ORIGINAL FILE CORRUPTED -REDO

SPILLS

SEARCH ID: 170	DIST/DIR: NON GC	ELEVATION:	MAP ID:
-----------------------	-------------------------	-------------------	----------------

NAME: TRANS - RR ADDRESS: RAIL NUMBER CP435 OVER MIAMI ST SOUTH BEND IN	REV: 1/1/09 ID1: 200003038 ID2: STATUS: UNKNOWN PHONE:
CONTACT:	

SITE INFORMATION

INCIDENT DATE/TIME: 3/6/2000 9:05:22 AM
REPORTED DATE/TIME: 3/6/2000 9:05:22 AM

SPILL TYPE: OTHER

REC WATER: WATER SUPPLY AFFECTED: NUMBER OF FISH KILLED SPILL AMOUNT: RECOVERED AMOUNT: CONTAINED:	AREA AFFECTED: PUBLIC INTAKE: MATERIAL: WATER SPILLED UNITS: RECOVERED UNITS:
---	--

SOURCE DESCRIPTION: TRANS - RR

***Environmental FirstSearch
Site Detail Report***

Target Property: 533 S. CHAPIN ST
SOUTH BEND IN 46601

JOB: SBI050
ORIGINAL FILE CORRUPTED -REDO

SPILLS

SEARCH ID: 215	DIST/DIR: NON GC	ELEVATION:	MAP ID:
-----------------------	-------------------------	-------------------	----------------

NAME: TRANS - TRUCK ADDRESS: US 31 EXIT RAMP OFF OF INDIANA SOUTH BEND IN ST JOSEPH CONTACT:	REV: 1/1/09 ID1: 200302191 ID2: STATUS: UNKNOWN PHONE:
---	---

SITE INFORMATION

INCIDENT DATE/TIME: 2/25/2003 4:00:00 PM
REPORTED DATE/TIME: 2/25/2003 6:29:00 PM

SPILL TYPE: SPILL

REC WATER:	AREA AFFECTED: 15 SQ FT (ESTIMATE)
WATER SUPPLY AFFECTED:	PUBLIC INTAKE:
NUMBER OF FISH KILLED	MATERIAL: HYDRAULIC OIL
SPILL AMOUNT: 15	SPILLED UNITS: GALLONS
RECOVERED AMOUNT: 15	RECOVERED UNITS: GALLONS
CONTAINED:	

SOURCE DESCRIPTION: TRANS - TRUCK

***Environmental FirstSearch
Site Detail Report***

Target Property: 533 S. CHAPIN ST
SOUTH BEND IN 46601

JOB: SBI050
ORIGINAL FILE CORRUPTED -REDO

SPILLS

SEARCH ID: 186	DIST/DIR: NON GC	ELEVATION:	MAP ID:
-----------------------	-------------------------	-------------------	----------------

NAME: TRANS - TRUCK ADDRESS: I80 I90 TOLL RD, WB, 83.23 MM, GUARD RAIL SHOULDER SOUTH BEND IN ST JOSEPH CONTACT:	REV: 1/1/09 ID1: 200801184 ID2: STATUS: CONTAINED PHONE:
---	---

SITE INFORMATION

INCIDENT DATE/TIME:	1/23/2008		
REPORTED DATE/TIME:	1/23/2008 11:41:00 PM		
SPILL TYPE:	SPILL		
REC WATER:	NA-TO SOIL	AREA AFFECTED:	UNDETERMINED
WATER SUPPLY AFFECTED:		PUBLIC INTAKE:	NA
NUMBER OF FISH KILLED		MATERIAL:	DIESEL
SPILL AMOUNT:	120	SPILLED UNITS:	GALLONS
RECOVERED AMOUNT:		RECOVERED UNITS:	
CONTAINED:	YES		
SOURCE DESCRIPTION:	TRANS - TRUCK		

***Environmental FirstSearch
Site Detail Report***

Target Property: 533 S. CHAPIN ST
SOUTH BEND IN 46601

JOB: SBI050
ORIGINAL FILE CORRUPTED -REDO

SPILLS

SEARCH ID: 166	DIST/DIR: NON GC	ELEVATION:	MAP ID:
-----------------------	-------------------------	-------------------	----------------

NAME: SEMI-PUBLIC WWTP ADDRESS: CORNER OF BENDIX and I. M. DR SOUTH BEND IN 46601 CONTACT:	REV: 1/1/09 ID1: 199407053 ID2: STATUS: CONTAINED PHONE:
--	---

SITE INFORMATION

INCIDENT DATE/TIME:	7/6/1994		
REPORTED DATE/TIME:	7/7/1994		
SPILL TYPE:	SPILL		
REC WATER:	STORM SEWER	AREA AFFECTED:	2000 SQ FT
WATER SUPPLY AFFECTED:		PUBLIC INTAKE:	
NUMBER OF FISH KILLED	0	MATERIAL:	TRANSFORMER OIL
SPILL AMOUNT:	34	SPILLED UNITS:	GALLONS
RECOVERED AMOUNT:	31	RECOVERED UNITS:	GALLONS
CONTAINED:	YES		
SOURCE DESCRIPTION:	SEMI-PUBLIC WWTP		

***Environmental FirstSearch
Site Detail Report***

Target Property: 533 S. CHAPIN ST
SOUTH BEND IN 46601

JOB: SBI050
ORIGINAL FILE CORRUPTED -REDO

SPILLS

SEARCH ID: 167	DIST/DIR: NON GC	ELEVATION:	MAP ID:
-----------------------	-------------------------	-------------------	----------------

NAME: TRANS - BARGE ADDRESS: S WESTSIDE SR 933 OF DOUGLAS SOUTH BEND IN ST JOSEPH CONTACT:	REV: 1/1/09 ID1: 200701037 ID2: STATUS: UNKNOWN PHONE:
---	---

SITE INFORMATION

INCIDENT DATE/TIME: 1/8/2007 8:40:58 AM
REPORTED DATE/TIME: 1/8/2007 8:50:58 AM

SPILL TYPE: SPILL

REC WATER: NONE	AREA AFFECTED: SOIL and PAVEMENT
WATER SUPPLY AFFECTED:	PUBLIC INTAKE:
NUMBER OF FISH KILLED	MATERIAL: DIESEL
SPILL AMOUNT: 55	SPILLED UNITS: GALLONS
RECOVERED AMOUNT:	RECOVERED UNITS:
CONTAINED:	

SOURCE DESCRIPTION: TRANS - BARGE

***Environmental FirstSearch
Site Detail Report***

Target Property: 533 S. CHAPIN ST
SOUTH BEND IN 46601

JOB: SBI050
ORIGINAL FILE CORRUPTED -REDO

SPILLS

SEARCH ID: 168	DIST/DIR: NON GC	ELEVATION:	MAP ID:
-----------------------	-------------------------	-------------------	----------------

NAME: TRANS - PIPELINE ADDRESS: TAMERACK AND TOLL ROAD SOUTH BEND IN CONTACT:	REV: 1/1/09 ID1: 200010065 ID2: STATUS: UNKNOWN PHONE:
---	---

SITE INFORMATION

INCIDENT DATE/TIME: 10/10/2000 8:31:02 AM
REPORTED DATE/TIME: 10/10/2000 8:31:02 AM

SPILL TYPE:

REC WATER:	ROADSIDE DITCH ON SOUTHSIDE	AREA AFFECTED:
WATER SUPPLY AFFECTED:	PUBLIC INTAKE:	
NUMBER OF FISH KILLED	MATERIAL:	PETROLEUM PRODUCTS
SPILL AMOUNT: 1	SPILLED UNITS:	GALLONS
RECOVERED AMOUNT:	RECOVERED UNITS:	
CONTAINED:		

SOURCE DESCRIPTION: TRANS - PIPELINE

***Environmental FirstSearch
Site Detail Report***

Target Property: 533 S. CHAPIN ST
SOUTH BEND IN 46601

JOB: SBI050
ORIGINAL FILE CORRUPTED -REDO

SPILLS

SEARCH ID: 180	DIST/DIR: NON GC	ELEVATION:	MAP ID:
-----------------------	-------------------------	-------------------	----------------

NAME: TRANS - TRUCK
ADDRESS: SCATTERED AREA GROUND SITE
SOUTH BEND IN 46601

REV: 1/1/09
ID1: 199304092
ID2:
STATUS: NOT CONTAINED
PHONE:

CONTACT:

SITE INFORMATION

INCIDENT DATE/TIME: 4/12/1993
REPORTED DATE/TIME: 4/12/1993

SPILL TYPE: SPILL

REC WATER: NONE

WATER SUPPLY AFFECTED:

NUMBER OF FISH KILLED

SPILL AMOUNT:

RECOVERED AMOUNT:

CONTAINED:

SOURCE DESCRIPTION:

4/12/1993

4/12/1993

SPILL

NONE

0

0

0

NO

TRANS - TRUCK

AREA AFFECTED:

PUBLIC INTAKE:

MATERIAL:

SPILLED UNITS:

RECOVERED UNITS:

1000 SQ FT

USED OIL AND UNK and TRASH

GALLONS

GALLONS

GALLONS

***Environmental FirstSearch
Site Detail Report***

Target Property: 533 S. CHAPIN ST
SOUTH BEND IN 46601

JOB: SBI050
ORIGINAL FILE CORRUPTED -REDO

SPILLS

SEARCH ID: 181	DIST/DIR: NON GC	ELEVATION:	MAP ID:
-----------------------	-------------------------	-------------------	----------------

NAME: TRANS - TRUCK ADDRESS: 1 W /4 MI OF LARRISON RD SOUTH BEND IN 46601 CONTACT:	REV: 1/1/09 ID1: 199812131 ID2: STATUS: CONTAINED PHONE:
--	---

SITE INFORMATION

INCIDENT DATE/TIME: 12/17/1998 2:10:00 PM
REPORTED DATE/TIME: 12/17/1998 4:27:00 PM

SPILL TYPE: SPILL

REC WATER: ROAD SIDE DITCH SWAIL	AREA AFFECTED: S SIDE OF ROAD	
WATER SUPPLY AFFECTED:	PUBLIC INTAKE:	
NUMBER OF FISH KILLED 0	MATERIAL: DIESEL FUEL	
SPILL AMOUNT: 90	SPILLED UNITS: GALLONS	
RECOVERED AMOUNT: 90	RECOVERED UNITS: GALLONS	
CONTAINED: YES		

SOURCE DESCRIPTION: TRANS - TRUCK

***Environmental FirstSearch
Site Detail Report***

Target Property: 533 S. CHAPIN ST
SOUTH BEND IN 46601

JOB: SBI050
ORIGINAL FILE CORRUPTED -REDO

SPILLS

SEARCH ID: 182	DIST/DIR: NON GC	ELEVATION:	MAP ID:
-----------------------	-------------------------	-------------------	----------------

NAME: TRANS - TRUCK ADDRESS: 64242 W BRICK RD SOUTH BEND IN ST JOSEPH CONTACT:	REV: 1/1/09 ID1: 200812153 ID2: STATUS: UNKNOWN PHONE:
---	---

SITE INFORMATION

INCIDENT DATE/TIME: 12/19/2008 8:54:37 AM
REPORTED DATE/TIME: 12/29/2008 8:54:37 AM

SPILL TYPE: SPILL

REC WATER: WATER SUPPLY AFFECTED: NUMBER OF FISH KILLED SPILL AMOUNT: RECOVERED AMOUNT: CONTAINED:	AREA AFFECTED: PUBLIC INTAKE: MATERIAL: DIESEL SPILLED UNITS: RECOVERED UNITS:
---	---

SOURCE DESCRIPTION: TRANS - TRUCK

***Environmental FirstSearch
Site Detail Report***

Target Property: 533 S. CHAPIN ST
SOUTH BEND IN 46601

JOB: SBI050
ORIGINAL FILE CORRUPTED -REDO

SPILLS

SEARCH ID: 183	DIST/DIR: NON GC	ELEVATION:	MAP ID:
-----------------------	-------------------------	-------------------	----------------

NAME: TRANS - TRUCK ADDRESS: 933 N and ANGELA RD SOUTH BEND IN ST JOSEPH CONTACT:	REV: 1/1/09 ID1: 200812134 ID2: STATUS: UNKNOWN PHONE:
--	---

SITE INFORMATION

INCIDENT DATE/TIME: 12/22/2008
REPORTED DATE/TIME: 12/22/2008 4:31:00 AM

SPILL TYPE: OTHER

REC WATER: NA	AREA AFFECTED: MINIMAL - LOG ONLY
WATER SUPPLY AFFECTED:	PUBLIC INTAKE: NA
NUMBER OF FISH KILLED	MATERIAL: DIESEL
SPILL AMOUNT:	SPILLED UNITS:
RECOVERED AMOUNT:	RECOVERED UNITS:
CONTAINED:	

SOURCE DESCRIPTION: TRANS - TRUCK

INCIDENT DATE/TIME: 12/22/2008
REPORTED DATE/TIME: 12/22/2008 4:31:00 AM

SPILL TYPE: OTHER

REC WATER: NA	AREA AFFECTED: MINIMAL - LOG ONLY
WATER SUPPLY AFFECTED:	PUBLIC INTAKE: NA
NUMBER OF FISH KILLED	MATERIAL: MOTOR OIL
SPILL AMOUNT:	SPILLED UNITS:
RECOVERED AMOUNT:	RECOVERED UNITS:
CONTAINED:	

SOURCE DESCRIPTION: TRANS - TRUCK

***Environmental FirstSearch
Site Detail Report***

Target Property: 533 S. CHAPIN ST
SOUTH BEND IN 46601

JOB: SBI050
ORIGINAL FILE CORRUPTED -REDO

SPILLS

SEARCH ID: 208	DIST/DIR: NON GC	ELEVATION:	MAP ID:
-----------------------	-------------------------	-------------------	----------------

NAME: TRANS - TRUCK ADDRESS: I 80/90 MM 77 OFF RAMP SOUTH BEND IN ST JOSEPH CONTACT:	REV: 1/1/09 ID1: 200207100 ID2: STATUS: UNKNOWN PHONE:
---	---

SITE INFORMATION

INCIDENT DATE/TIME: 7/10/2002 4:00:00 PM
REPORTED DATE/TIME: 7/10/2002 4:40:00 PM

SPILL TYPE: SPILL

REC WATER: WATER SUPPLY AFFECTED: NUMBER OF FISH KILLED SPILL AMOUNT: 43000 RECOVERED AMOUNT: CONTAINED:	AREA AFFECTED: SOIL PUBLIC INTAKE: MATERIAL: PAINT RELATED MATERIALS SPILLED UNITS: POUNDS RECOVERED UNITS:
---	--

SOURCE DESCRIPTION: TRANS - TRUCK

***Environmental FirstSearch
Site Detail Report***

Target Property: 533 S. CHAPIN ST
SOUTH BEND IN 46601

JOB: SBI050
ORIGINAL FILE CORRUPTED -REDO

SPILLS

SEARCH ID: 185	DIST/DIR: NON GC	ELEVATION:	MAP ID:
-----------------------	-------------------------	-------------------	----------------

NAME: TRANS - TRUCK ADDRESS: UNKNOWN SOUTH BEND IN ST JOSEPH CONTACT:	REV: 1/1/09 ID1: 200801189 ID2: STATUS: UNKNOWN PHONE:
--	---

SITE INFORMATION

INCIDENT DATE/TIME:	
REPORTED DATE/TIME:	1/24/2008 5:07:00 PM
SPILL TYPE:	OTHER
REC WATER:	UNKNOWN
WATER SUPPLY AFFECTED:	AREA AFFECTED: UNKNOWN
NUMBER OF FISH KILLED	PUBLIC INTAKE:
SPILL AMOUNT: 20	MATERIAL: DIESEL
RECOVERED AMOUNT:	SPILLED UNITS: GALLONS
CONTAINED:	RECOVERED UNITS:
SOURCE DESCRIPTION:	TRANS - TRUCK

***Environmental FirstSearch
Site Detail Report***

Target Property: 533 S. CHAPIN ST
SOUTH BEND IN 46601

JOB: SBI050
ORIGINAL FILE CORRUPTED -REDO

SPILLS

SEARCH ID: 237	DIST/DIR: NON GC	ELEVATION:	MAP ID:
-----------------------	-------------------------	-------------------	----------------

NAME: TRANS - TRUCK
ADDRESS: 64 W .5 MM BOUND ON 80/90
SOUTH BEND IN 46623

REV: 1/1/09
ID1: 199702149
ID2:
STATUS: CONTAINED
PHONE:

CONTACT:

SITE INFORMATION

INCIDENT DATE/TIME: 2/28/1997 11:24:00 AM
REPORTED DATE/TIME: 2/28/1997 11:24:00 AM

SPILL TYPE: SPILL

REC WATER: NONE	AREA AFFECTED: 500 SQ FT
WATER SUPPLY AFFECTED:	PUBLIC INTAKE:
NUMBER OF FISH KILLED 0	MATERIAL: DIESEL
SPILL AMOUNT: 200	SPILLED UNITS: GALLONS
RECOVERED AMOUNT: 200	RECOVERED UNITS: GALLONS
CONTAINED: YES	

SOURCE DESCRIPTION: TRANS - TRUCK

***Environmental FirstSearch
Site Detail Report***

Target Property: 533 S. CHAPIN ST
SOUTH BEND IN 46601

JOB: SBI050
ORIGINAL FILE CORRUPTED -REDO

SPILLS

SEARCH ID: 187	DIST/DIR: NON GC	ELEVATION:	MAP ID:
-----------------------	-------------------------	-------------------	----------------

NAME: TRANS - TRUCK ADDRESS: US 20 AT THE MAYFLOWER EXIT SOUTH BEND IN ST JOSEPH CONTACT:	REV: 1/1/09 ID1: 200801010 ID2: STATUS: UNKNOWN PHONE:
--	---

SITE INFORMATION

INCIDENT DATE/TIME:	1/3/2008 10:00:00 AM		
REPORTED DATE/TIME:	1/3/2008 1:11:00 AM		
SPILL TYPE:	SPILL		
REC WATER:	NONE	AREA AFFECTED:	NONE
WATER SUPPLY AFFECTED:		PUBLIC INTAKE:	
NUMBER OF FISH KILLED		MATERIAL:	DIESEL
SPILL AMOUNT:	45	SPILLED UNITS:	GALLONS
RECOVERED AMOUNT:		RECOVERED UNITS:	
CONTAINED:			
SOURCE DESCRIPTION:	TRANS - TRUCK		

***Environmental FirstSearch
Site Detail Report***

Target Property: 533 S. CHAPIN ST
SOUTH BEND IN 46601

JOB: SBI050
ORIGINAL FILE CORRUPTED -REDO

SPILLS

SEARCH ID: 188	DIST/DIR: NON GC	ELEVATION:	MAP ID:
-----------------------	-------------------------	-------------------	----------------

NAME: TRANS - TRUCK ADDRESS: I 90/80 WB MM 73.2 SOUTH BEND IN ST JOSEPH CONTACT:	REV: 1/1/09 ID1: 200709128 ID2: STATUS: UNKNOWN PHONE:
---	---

SITE INFORMATION

INCIDENT DATE/TIME: 9/17/2007 2:00:00 AM
REPORTED DATE/TIME: 9/17/2007 2:20:00 AM

SPILL TYPE: SPILL

REC WATER: NONE	AREA AFFECTED: MEDIAN
WATER SUPPLY AFFECTED:	PUBLIC INTAKE:
NUMBER OF FISH KILLED	MATERIAL: DIESEL
SPILL AMOUNT: 55	SPILLED UNITS: GALLONS
RECOVERED AMOUNT:	RECOVERED UNITS:
CONTAINED:	

SOURCE DESCRIPTION: TRANS - TRUCK

***Environmental FirstSearch
Site Detail Report***

Target Property: 533 S. CHAPIN ST
SOUTH BEND IN 46601

JOB: SBI050
ORIGINAL FILE CORRUPTED -REDO

SPILLS

SEARCH ID: 189	DIST/DIR: NON GC	ELEVATION:	MAP ID:
-----------------------	-------------------------	-------------------	----------------

NAME: TRANS - TRUCK ADDRESS: UNKNOWN SOUTH BEND IN ST JOSEPH CONTACT:	REV: 1/1/09 ID1: 200706278 ID2: STATUS: UNKNOWN PHONE:
--	---

SITE INFORMATION

INCIDENT DATE/TIME: 6/26/2007 8:30:20 PM
REPORTED DATE/TIME: 6/26/2007 8:30:20 PM

SPILL TYPE: SPILL

REC WATER:	NONE	AREA AFFECTED:	20 SQ FT
WATER SUPPLY AFFECTED:		PUBLIC INTAKE:	
NUMBER OF FISH KILLED	0	MATERIAL:	DIESEL
SPILL AMOUNT:	5	SPILLED UNITS:	GALLONS
RECOVERED AMOUNT:	5	RECOVERED UNITS:	GALLONS
CONTAINED:			

SOURCE DESCRIPTION: TRANS - TRUCK

***Environmental FirstSearch
Site Detail Report***

Target Property: 533 S. CHAPIN ST
SOUTH BEND IN 46601

JOB: SBI050
ORIGINAL FILE CORRUPTED -REDO

SPILLS

SEARCH ID: 190	DIST/DIR: NON GC	ELEVATION:	MAP ID:
-----------------------	-------------------------	-------------------	----------------

NAME: TRANS - TRUCK
ADDRESS: SR 2 AND US
SOUTH BEND IN 46601

REV: 1/1/09
ID1: 199808004
ID2:
STATUS: NOT CONTAINED
PHONE:

CONTACT:

SITE INFORMATION

INCIDENT DATE/TIME: 8/2/1998 8:31:00 AM
REPORTED DATE/TIME: 8/2/1998 8:31:00 AM

SPILL TYPE: SPILL

REC WATER: ROADSIDE EDGE	AREA AFFECTED: 50 SQUARE FEET
WATER SUPPLY AFFECTED:	PUBLIC INTAKE:
NUMBER OF FISH KILLED: 0	MATERIAL: DIESEL FUEL
SPILL AMOUNT:	SPILLED UNITS: UNKNOWN
RECOVERED AMOUNT:	RECOVERED UNITS: UNKNOWN
CONTAINED: NO	

SOURCE DESCRIPTION: TRANS - TRUCK

***Environmental FirstSearch
Site Detail Report***

Target Property: 533 S. CHAPIN ST
SOUTH BEND IN 46601

JOB: SBI050
ORIGINAL FILE CORRUPTED -REDO

SPILLS

SEARCH ID: 191	DIST/DIR: NON GC	ELEVATION:	MAP ID:
-----------------------	-------------------------	-------------------	----------------

NAME: TRANS - TRUCK ADDRESS: UNKNOWN SOUTH BEND IN ST JOSEPH CONTACT:	REV: 1/1/09 ID1: 200704061 ID2: STATUS: UNKNOWN PHONE:
--	---

SITE INFORMATION

INCIDENT DATE/TIME: 4/7/2007 1:40:03 AM
REPORTED DATE/TIME: 4/7/2007 1:50:03 AM

SPILL TYPE: SPILL

REC WATER: NONE	AREA AFFECTED: 500 SQ FT
WATER SUPPLY AFFECTED:	PUBLIC INTAKE:
NUMBER OF FISH KILLED 0	MATERIAL: DIESEL
SPILL AMOUNT: 75	SPILLED UNITS: GALLONS
RECOVERED AMOUNT:	RECOVERED UNITS:
CONTAINED:	

SOURCE DESCRIPTION: TRANS - TRUCK

***Environmental FirstSearch
Site Detail Report***

Target Property: 533 S. CHAPIN ST
SOUTH BEND IN 46601

JOB: SBI050
ORIGINAL FILE CORRUPTED -REDO

SPILLS

SEARCH ID: 204	DIST/DIR: NON GC	ELEVATION:	MAP ID:
-----------------------	-------------------------	-------------------	----------------

NAME: TRANS - TRUCK ADDRESS: TOLL ROAD, MM82.9, WESTBOUND SOUTH BEND IN ST JOSEPH CONTACT:	REV: 1/1/09 ID1: 200404021 ID2: STATUS: UNKNOWN PHONE:
---	---

SITE INFORMATION

INCIDENT DATE/TIME: 4/4/2004
REPORTED DATE/TIME: 4/4/2004 11:56:00 PM

SPILL TYPE: SPILL

REC WATER: NONE-TO PAVEMENT	PUBLIC INTAKE: NA	AREA AFFECTED: UNDETERMINED
WATER SUPPLY AFFECTED:	MATERIAL: DIESEL FUEL	
NUMBER OF FISH KILLED	SPILLED UNITS: GALLONS	
SPILL AMOUNT:	RECOVERED UNITS:	
RECOVERED AMOUNT:		
CONTAINED:		

SOURCE DESCRIPTION: TRANS - TRUCK

***Environmental FirstSearch
Site Detail Report***

Target Property: 533 S. CHAPIN ST
SOUTH BEND IN 46601

JOB: SBI050
ORIGINAL FILE CORRUPTED -REDO

SPILLS

SEARCH ID: 205	DIST/DIR: NON GC	ELEVATION:	MAP ID:
-----------------------	-------------------------	-------------------	----------------

NAME: TRANS - TRUCK ADDRESS: INDIANA TOLL RD, 85MM, MEDIAN SOUTH BEND IN ST JOSEPH CONTACT:	REV: 10/3/06 ID1: 200404013 ID2: STATUS: PHONE:
--	--

SITE INFORMATION

INCIDENT DATE/TIME: 4/2/2004
REPORTED DATE/TIME: 4/2/2004 10:59:00 PM

SPILL TYPE: SPILL

REC WATER:	NONE-TO SOIL	AREA AFFECTED:	UNDETERMINED
WATER SUPPLY AFFECTED:	NO	PUBLIC INTAKE:	NA
NUMBER OF FISH KILLED		MATERIAL:	DIESEL
SPILL AMOUNT:	200	SPILLED UNITS:	GALLONS
RECOVERED AMOUNT:		RECOVERED UNITS:	
CONTAINED:	YES	CLEANUP DURATION:	ON GOING

SOURCE DESCRIPTION: TRANS - TRUCK

ENFORCEMENT DESCRIPTION: PENDING ADDITIONAL REPORT

***Environmental FirstSearch
Site Detail Report***

Target Property: 533 S. CHAPIN ST
SOUTH BEND IN 46601

JOB: SBI050
ORIGINAL FILE CORRUPTED -REDO

SPILLS

SEARCH ID: 184	DIST/DIR: NON GC	ELEVATION:	MAP ID:
-----------------------	-------------------------	-------------------	----------------

NAME: TRANS - TRUCK ADDRESS: INDIANA TOLL RD, MM75, WESTBOUND SOUTHBEND IN ST JOSEPH CONTACT:	REV: 1/1/09 ID1: 200809218 ID2: STATUS: UNKNOWN PHONE:
--	---

SITE INFORMATION

INCIDENT DATE/TIME:	9/23/2008		
REPORTED DATE/TIME:	9/23/2008 8:52:00 PM		
SPILL TYPE:	SPILL		
REC WATER:	NA-TO SOIL	AREA AFFECTED:	SOILS
WATER SUPPLY AFFECTED:		PUBLIC INTAKE:	NA
NUMBER OF FISH KILLED		MATERIAL:	DIESEL
SPILL AMOUNT:	100	SPILLED UNITS:	GALLONS
RECOVERED AMOUNT:		RECOVERED UNITS:	
CONTAINED:			
SOURCE DESCRIPTION:	TRANS - TRUCK		

***Environmental FirstSearch
Site Detail Report***

Target Property: 533 S. CHAPIN ST
SOUTH BEND IN 46601

JOB: SBI050
ORIGINAL FILE CORRUPTED -REDO

SPILLS

SEARCH ID: 148	DIST/DIR: NON GC	ELEVATION:	MAP ID:
-----------------------	-------------------------	-------------------	----------------

NAME: MUNICIPAL ADDRESS: JOSEPH RIVER ST SOUTH BEND, IN, 4662 IN CONTACT:	REV: 1/1/09 ID1: 199912162 ID2: STATUS: UNKNOWN PHONE:
---	---

SITE INFORMATION

INCIDENT DATE/TIME: 12/29/1999 3:17:28 PM
REPORTED DATE/TIME: 12/29/1999 3:17:28 PM

SPILL TYPE: SPILL

REC WATER: WATER SUPPLY AFFECTED: NUMBER OF FISH KILLED SPILL AMOUNT: 2500 RECOVERED AMOUNT: 0 CONTAINED:	AREA AFFECTED: ST JOSEPH RIVER PUBLIC INTAKE: MATERIAL: FERROUS CHLORIDE SPILLED UNITS: GALLONS RECOVERED UNITS:
--	---

SOURCE DESCRIPTION: MUNICIPAL

***Environmental FirstSearch
Site Detail Report***

Target Property: 533 S. CHAPIN ST
SOUTH BEND IN 46601

JOB: SBI050
ORIGINAL FILE CORRUPTED -REDO

SPILLS

SEARCH ID: 235	DIST/DIR: NON GC	ELEVATION:	MAP ID:
-----------------------	-------------------------	-------------------	----------------

NAME: TRANS - TRUCK
ADDRESS: DOCK APRON
SOUTH BEND IN 46619

REV: 1/1/09
ID1: 199605004
ID2:
STATUS: NOT CONTAINED
PHONE:

CONTACT:

SITE INFORMATION

INCIDENT DATE/TIME: 5/1/1996 9:00:00 AM
REPORTED DATE/TIME: 5/1/1996 10:45:00 AM

SPILL TYPE: SPILL

REC WATER: NONE	AREA AFFECTED: 600 SQ FT
WATER SUPPLY AFFECTED:	PUBLIC INTAKE:
NUMBER OF FISH KILLED 0	MATERIAL: PHOSPHORIC ACID
SPILL AMOUNT: 100	SPILLED UNITS: GALLONS
RECOVERED AMOUNT: 100	RECOVERED UNITS: GALLONS
CONTAINED: NO	

SOURCE DESCRIPTION: TRANS - TRUCK

***Environmental FirstSearch
Site Detail Report***

Target Property: 533 S. CHAPIN ST
SOUTH BEND IN 46601

JOB: SBI050
ORIGINAL FILE CORRUPTED -REDO

UST

SEARCH ID: 281	DIST/DIR: NON GC	ELEVATION:	MAP ID:
-----------------------	-------------------------	-------------------	----------------

NAME: ADMIRAL PETROLEUM 101 ADDRESS: 52394 US 31 SOUTH BEND IN 46637 CONTACT:	REV: 1/1/09 ID1: 6766 ID2: STATUS: CURRENTLY IN USE PHONE:
---	---

SITE INFORMATION

TANK NUMBER: 1
TANK CAPACITY: 4000
INSTALL DATE: 5/1/1975 0:00:00
TANK STATUS: PERMANENTLY OUT OF SERVICE
COMPANY NAME: ADMIRAL PETROLEUM CO

TANK NUMBER: 10
TANK CAPACITY: 15000
INSTALL DATE: 11/7/1997 0:00:00
TANK STATUS: CURRENTLY IN USE
COMPANY NAME: ADMIRAL PETROLEUM CO

TANK NUMBER: 11
TANK CAPACITY: 10000
INSTALL DATE: 11/7/1997 0:00:00
TANK STATUS: CURRENTLY IN USE
COMPANY NAME: ADMIRAL PETROLEUM CO

TANK NUMBER: 2
TANK CAPACITY: 6000
INSTALL DATE: 9/1/1962 0:00:00
TANK STATUS: PERMANENTLY OUT OF SERVICE
COMPANY NAME: ADMIRAL PETROLEUM CO

TANK NUMBER: 3
TANK CAPACITY: 6000
INSTALL DATE: 9/1/1962 0:00:00
TANK STATUS: PERMANENTLY OUT OF SERVICE
COMPANY NAME: ADMIRAL PETROLEUM CO

TANK NUMBER: 4
TANK CAPACITY: 8000
INSTALL DATE: 9/1/1962 0:00:00
TANK STATUS: PERMANENTLY OUT OF SERVICE
COMPANY NAME: ADMIRAL PETROLEUM CO

TANK NUMBER: 5
TANK CAPACITY: 8000

- Continued on next page -

***Environmental FirstSearch
Site Detail Report***

Target Property: 533 S. CHAPIN ST
SOUTH BEND IN 46601

JOB: SBI050
ORIGINAL FILE CORRUPTED -REDO

UST

SEARCH ID: 281	DIST/DIR: NON GC	ELEVATION:	MAP ID:
-----------------------	-------------------------	-------------------	----------------

NAME: ADMIRAL PETROLEUM 101
ADDRESS: 52394 US 31
SOUTH BEND IN 46637

REV: 1/1/09
ID1: 6766
ID2:
STATUS: CURRENTLY IN USE
PHONE:

CONTACT:

INSTALL DATE:	9/1/1962 0:00:00
TANK STATUS:	PERMANENTLY OUT OF SERVICE
COMPANY NAME:	ADMIRAL PETROLEUM CO

TANK NUMBER:	6
TANK CAPACITY:	3000
INSTALL DATE:	1/1/1974 0:00:00
TANK STATUS:	PERMANENTLY OUT OF SERVICE
COMPANY NAME:	ADMIRAL PETROLEUM CO

TANK NUMBER:	7
TANK CAPACITY:	550
INSTALL DATE:	1/1/2001 0:00:00
TANK STATUS:	PERMANENTLY OUT OF SERVICE
COMPANY NAME:	ADMIRAL PETROLEUM CO

TANK NUMBER:	8
TANK CAPACITY:	4000
INSTALL DATE:	11/7/1997 0:00:00
TANK STATUS:	CURRENTLY IN USE
COMPANY NAME:	ADMIRAL PETROLEUM CO

TANK NUMBER:	9
TANK CAPACITY:	4000
INSTALL DATE:	11/7/1997 0:00:00
TANK STATUS:	CURRENTLY IN USE
COMPANY NAME:	ADMIRAL PETROLEUM CO

***Environmental FirstSearch
Site Detail Report***

Target Property: 533 S. CHAPIN ST
SOUTH BEND IN 46601

JOB: SBI050
ORIGINAL FILE CORRUPTED -REDO

UST

SEARCH ID: 282	DIST/DIR: NON GC	ELEVATION:	MAP ID:
-----------------------	-------------------------	-------------------	----------------

NAME: ATLAS TRUCKING INC
ADDRESS: 52752 DEAHL CT
SOUTH BEND IN 46601

REV: 1/1/09
ID1: 15717
ID2:
STATUS: PERM OUT OF SERVICE
PHONE:

CONTACT:

SITE INFORMATION

TANK NUMBER:	1
TANK CAPACITY:	12000
INSTALL DATE:	
TANK STATUS:	PERMANENTLY OUT OF SERVICE
COMPANY NAME:	ANGESCO INC

TANK NUMBER:	2
TANK CAPACITY:	8000
INSTALL DATE:	
TANK STATUS:	PERMANENTLY OUT OF SERVICE
COMPANY NAME:	ANGESCO INC

TANK NUMBER:	3
TANK CAPACITY:	2000
INSTALL DATE:	
TANK STATUS:	PERMANENTLY OUT OF SERVICE
COMPANY NAME:	ANGESCO INC

***Environmental FirstSearch
Site Detail Report***

Target Property: 533 S. CHAPIN ST
SOUTH BEND IN 46601

JOB: SBI050
ORIGINAL FILE CORRUPTED -REDO

UST

SEARCH ID: 283	DIST/DIR: NON GC	ELEVATION:	MAP ID:
-----------------------	-------------------------	-------------------	----------------

NAME: CITY OF SOUTH BEND ADDRESS: 520 LAFAYETTE SOUTH BEND IN 46601 ST JOSEPH CONTACT:	REV: 1/1/09 ID1: 24937 ID2: STATUS: UNREGULATED PHONE:
---	---

SITE INFORMATION

TANK NUMBER:	1
TANK CAPACITY:	1500
INSTALL DATE:	
TANK STATUS:	UNREGULATED
COMPANY NAME:	CITY OF SOUTH BEND

UST

SEARCH ID: 284	DIST/DIR: NON GC	ELEVATION:	MAP ID:
-----------------------	-------------------------	-------------------	----------------

NAME: FORMER FIRE STATION ADDRESS: LINCOLNWAY AT BOWMAN CREEK SOUTH BEND IN 46601 CONTACT:	REV: 1/1/09 ID1: 22672 ID2: STATUS: PERM OUT OF SERVICE PHONE:
--	---

SITE INFORMATION

TANK NUMBER:	1
TANK CAPACITY:	500
INSTALL DATE:	1/1/1985 0:00:00
TANK STATUS:	PERMANENTLY OUT OF SERVICE
COMPANY NAME:	CITY OF SOUTH BEND DEPT OF WATER

***Environmental FirstSearch
Site Detail Report***

Target Property: 533 S. CHAPIN ST
SOUTH BEND IN 46601

JOB: SBI050
ORIGINAL FILE CORRUPTED -REDO

UST

SEARCH ID: 285	DIST/DIR: NON GC	ELEVATION:	MAP ID:
-----------------------	-------------------------	-------------------	----------------

NAME: GENE MOCK
ADDRESS: 51353 N US 933
SOUTH BEND IN

REV: 1/1/09
ID1: 24189
ID2:
STATUS: PERM OUT OF SERVICE
PHONE:

CONTACT:

SITE INFORMATION

TANK NUMBER: 1
TANK CAPACITY: 10000
INSTALL DATE: 1/1/1975 0:00:00
TANK STATUS: PERMANENTLY OUT OF SERVICE
COMPANY NAME: GENE MOCK

TANK NUMBER: 2
TANK CAPACITY: 8000
INSTALL DATE: 1/1/1975 0:00:00
TANK STATUS: PERMANENTLY OUT OF SERVICE
COMPANY NAME: GENE MOCK

TANK NUMBER: 3
TANK CAPACITY: 1000
INSTALL DATE: 1/1/1975 0:00:00
TANK STATUS: PERMANENTLY OUT OF SERVICE
COMPANY NAME: GENE MOCK

TANK NUMBER: 4
TANK CAPACITY: 500
INSTALL DATE: 1/1/1975 0:00:00
TANK STATUS: PERMANENTLY OUT OF SERVICE
COMPANY NAME: GENE MOCK

***Environmental FirstSearch
Site Detail Report***

Target Property: 533 S. CHAPIN ST
SOUTH BEND IN 46601

JOB: SBI050
ORIGINAL FILE CORRUPTED -REDO

SPILLS

SEARCH ID: 145	DIST/DIR: NON GC	ELEVATION:	MAP ID:
-----------------------	-------------------------	-------------------	----------------

NAME: LEAKING UNDERGROUND TANK ADDRESS: 1217 S WALNUT SOUTH BEND IN ST JOSEPH CONTACT:	REV: 1/1/09 ID1: 200610110 ID2: STATUS: UNKNOWN PHONE:
---	---

SITE INFORMATION

INCIDENT DATE/TIME: 10/12/2006 9:21:57 AM
REPORTED DATE/TIME: 10/12/2006 9:21:57 AM

SPILL TYPE: SPILL

REC WATER: WATER SUPPLY AFFECTED: NUMBER OF FISH KILLED SPILL AMOUNT: RECOVERED AMOUNT: CONTAINED:	AREA AFFECTED: PUBLIC INTAKE: MATERIAL: HEATING OIL SPILLED UNITS: RECOVERED UNITS:
---	--

SOURCE DESCRIPTION: LEAKING UNDERGROUND TANK

***Environmental FirstSearch
Site Detail Report***

Target Property: 533 S. CHAPIN ST
SOUTH BEND IN 46601

JOB: SBI050
ORIGINAL FILE CORRUPTED -REDO

OTHER

SEARCH ID: 279	DIST/DIR: NON GC	ELEVATION:	MAP ID:
-----------------------	-------------------------	-------------------	----------------

NAME: WORLDCOM GREININ ADDRESS: 700 N/O NEW ON OAK RD SOUTH BEND IN 46601 ST JOSEPH CONTACT: NETWORK MNGT CENTER	REV: 12/31/05 ID1: CRTK-0503-4502 ID2: 23907 STATUS: CRTK PHONE: 8004440902
---	--

SITE INFORMATION

OWNER NAME:	WORLDCOM
OWNER NUMBER:	9727295143
MAX DAILY AMOUNT:	02
CAS NUMBER:	7664939
CHEMICAL NAME:	SULFURIC ACID
SIC CODE:	4813
STORAGE LOCATION:	interior battery room
STORAGE LOCATION 2:	
STORAGE LOCATION 3:	
STORAGE LOCATION 4:	

***Environmental FirstSearch
Site Detail Report***

Target Property: 533 S. CHAPIN ST
SOUTH BEND IN 46601

JOB: SBI050
ORIGINAL FILE CORRUPTED -REDO

SPILLS

SEARCH ID: 147	DIST/DIR: NON GC	ELEVATION:	MAP ID:
-----------------------	-------------------------	-------------------	----------------

NAME: LEAKING UNDERGROUND TANK ADDRESS: 406 E MONROE SOUTH BEND IN 46601 ST JOSEPH CONTACT:	REV: 1/1/09 ID1: 200404216 ID2: STATUS: CONTAINED PHONE:
--	---

SITE INFORMATION

INCIDENT DATE/TIME:	4/29/2004		
REPORTED DATE/TIME:	4/30/2004 9:47:13 AM		
SPILL TYPE:	SPILL		
REC WATER:	NONE-TO SOIL	AREA AFFECTED:	70 SQUARE FEET
WATER SUPPLY AFFECTED:		PUBLIC INTAKE:	NA
NUMBER OF FISH KILLED		MATERIAL:	WASTE OIL
SPILL AMOUNT:		SPILLED UNITS:	
RECOVERED AMOUNT:		RECOVERED UNITS:	
CONTAINED:	YES		
SOURCE DESCRIPTION:	LEAKING UNDERGROUND TANK		

***Environmental FirstSearch
Site Detail Report***

Target Property: 533 S. CHAPIN ST
SOUTH BEND IN 46601

JOB: SBI050
ORIGINAL FILE CORRUPTED -REDO

OTHER

SEARCH ID: 278	DIST/DIR: NON GC	ELEVATION:	MAP ID:
-----------------------	-------------------------	-------------------	----------------

NAME: WORLD COM ADDRESS: 506 WEST ST SOUTH BEND IN 46601 ST JOSEPH CONTACT: DICK CELLUCCI	REV: 12/31/05 ID1: CRTK-3079 ID2: 3079 STATUS: CRTK PHONE: 3154140408
--	--

SITE INFORMATION

OWNER NAME: ELANTIC TELECOM, INC
OWNER NUMBER: 8044224230

MAX DAILY AMOUNT: 04
CAS NUMBER: 7664939
CHEMICAL NAME: SULFURIC ACID
SIC CODE: 3444
STORAGE LOCATION: battery room
STORAGE LOCATION 2:
STORAGE LOCATION 3:
STORAGE LOCATION 4:

***Environmental FirstSearch
Site Detail Report***

Target Property: 533 S. CHAPIN ST
SOUTH BEND IN 46601

JOB: SBI050
ORIGINAL FILE CORRUPTED -REDO

SPILLS

SEARCH ID: 149	DIST/DIR: NON GC	ELEVATION:	MAP ID:
-----------------------	-------------------------	-------------------	----------------

NAME: MUNICIPAL ADDRESS: CORNER OF SAGE and SOUTH BEND IN 46607 CONTACT:	REV: 1/1/09 ID1: 199208035 ID2: STATUS: NOT CONTAINED PHONE:
--	---

SITE INFORMATION

INCIDENT DATE/TIME: 8/4/1992
REPORTED DATE/TIME: 8/5/1992

SPILL TYPE: SPILL

REC WATER:	SANITARY SEWER	AREA AFFECTED:	UNKNOWN FT SQ
WATER SUPPLY AFFECTED:		PUBLIC INTAKE:	
NUMBER OF FISH KILLED	0	MATERIAL:	MUNICIPAL WASTE
SPILL AMOUNT:	0	SPILLED UNITS:	GALLONS
RECOVERED AMOUNT:	0	RECOVERED UNITS:	GALLONS
CONTAINED:	NO		

SOURCE DESCRIPTION: MUNICIPAL

***Environmental FirstSearch
Site Detail Report***

Target Property: 533 S. CHAPIN ST
SOUTH BEND IN 46601

JOB: SBI050
ORIGINAL FILE CORRUPTED -REDO

SPILLS

SEARCH ID: 150	DIST/DIR: NON GC	ELEVATION:	MAP ID:
-----------------------	-------------------------	-------------------	----------------

NAME: MUNICIPAL ADDRESS: 120 S SAINT JOSEPH ST SOUTH BEND IN 46601 ST JOSEPH CONTACT:	REV: 1/1/09 ID1: 200703168 ID2: STATUS: UNKNOWN PHONE:
--	---

SITE INFORMATION

INCIDENT DATE/TIME: 3/16/2007 2:00:00 PM
REPORTED DATE/TIME: 3/19/2007 1:00:00 PM

SPILL TYPE: OTHER

REC WATER: ST JOSEPH RIVER	AREA AFFECTED: SE CORNER ON RIVER BANK
WATER SUPPLY AFFECTED:	PUBLIC INTAKE:
NUMBER OF FISH KILLED	MATERIAL: DEBRIS, LANDSCAPING
SPILL AMOUNT:	SPILLED UNITS:
RECOVERED AMOUNT:	RECOVERED UNITS:
CONTAINED:	

SOURCE DESCRIPTION: MUNICIPAL

***Environmental FirstSearch
Site Detail Report***

Target Property: 533 S. CHAPIN ST
SOUTH BEND IN 46601

JOB: SBI050
ORIGINAL FILE CORRUPTED -REDO

SPILLS

SEARCH ID: 151	DIST/DIR: NON GC	ELEVATION:	MAP ID:
-----------------------	-------------------------	-------------------	----------------

NAME: MUNICIPAL ADDRESS: WELBOURNE AT AIRPORT STATION SOUTH BEND IN 46601 CONTACT:	REV: 1/1/09 ID1: 199311049 ID2: STATUS: NOT CONTAINED PHONE:
--	---

SITE INFORMATION

INCIDENT DATE/TIME: 11/3/1993
REPORTED DATE/TIME: 11/5/1993

SPILL TYPE: SPILL

REC WATER:	PUB WATER SUPP	AREA AFFECTED:	UNKNOWN
WATER SUPPLY AFFECTED:		PUBLIC INTAKE:	
NUMBER OF FISH KILLED	0	MATERIAL:	HUDROFLUOROSILICIC ACID
SPILL AMOUNT:	500	SPILLED UNITS:	GALLONS
RECOVERED AMOUNT:	0	RECOVERED UNITS:	GALLONS
CONTAINED:	NO		

SOURCE DESCRIPTION: MUNICIPAL

***Environmental FirstSearch
Site Detail Report***

Target Property: 533 S. CHAPIN ST
SOUTH BEND IN 46601

JOB: SBI050
ORIGINAL FILE CORRUPTED -REDO

SPILLS

SEARCH ID: 152	DIST/DIR: NON GC	ELEVATION:	MAP ID:
-----------------------	-------------------------	-------------------	----------------

NAME: MUNICIPAL ADDRESS: 1 S /4 MILE OF SHAWNEE BRIDGMAN IN 46601 CONTACT:	REV: 1/1/09 ID1: 199808013 ID2: STATUS: NOT CONTAINED PHONE:
--	---

SITE INFORMATION

INCIDENT DATE/TIME: 8/4/1998 10:00:00 AM
REPORTED DATE/TIME: 8/4/1998 1:41:00 PM

SPILL TYPE: OTHER

REC WATER: NRC 448959	AREA AFFECTED: RED ARROW HWY
WATER SUPPLY AFFECTED:	PUBLIC INTAKE:
NUMBER OF FISH KILLED 0	MATERIAL: POLYCHLORINATED BIPHENYLS
SPILL AMOUNT:	SPILLED UNITS: UNKNOWN
RECOVERED AMOUNT:	RECOVERED UNITS: UNKNOWN
CONTAINED: NO	

SOURCE DESCRIPTION: MUNICIPAL

***Environmental FirstSearch
Site Detail Report***

Target Property: 533 S. CHAPIN ST
SOUTH BEND IN 46601

JOB: SBI050
ORIGINAL FILE CORRUPTED -REDO

SPILLS

SEARCH ID: 153	DIST/DIR: NON GC	ELEVATION:	MAP ID:
-----------------------	-------------------------	-------------------	----------------

NAME: MUNICIPAL ADDRESS: 25890 SUMMERBERRY LN SOUTH BEND IN 46618 SAINT JOSEPH CONTACT:	REV: 1/1/09 ID1: 200208288 ID2: STATUS: UNKNOWN PHONE:
--	---

SITE INFORMATION

INCIDENT DATE/TIME: 8/30/2002 2:59:51 PM
REPORTED DATE/TIME: 8/30/2002 2:59:51 PM

SPILL TYPE: OTHER

REC WATER: WATER SUPPLY AFFECTED: NUMBER OF FISH KILLED SPILL AMOUNT: RECOVERED AMOUNT: CONTAINED:	AREA AFFECTED: STORM DRAIN PUBLIC INTAKE: MATERIAL: SODIUM CHLORIDE SPILLED UNITS: RECOVERED UNITS:
---	--

SOURCE DESCRIPTION: MUNICIPAL

***Environmental FirstSearch
Site Detail Report***

Target Property: 533 S. CHAPIN ST
SOUTH BEND IN 46601

JOB: SBI050
ORIGINAL FILE CORRUPTED -REDO

SPILLS

SEARCH ID: 154	DIST/DIR: NON GC	ELEVATION:	MAP ID:
-----------------------	-------------------------	-------------------	----------------

NAME: MUNICIPAL ADDRESS: BROADWAY BETWEEN DALE AND LEBONAN ST SOUTH BEND IN ST JOSEPH CONTACT:	REV: 1/1/09 ID1: 200202093 ID2: STATUS: UNKNOWN PHONE:
---	---

SITE INFORMATION

INCIDENT DATE/TIME: 2/13/2002 2:08:37 PM
REPORTED DATE/TIME: 2/13/2002 2:08:37 PM

SPILL TYPE: OTHER

REC WATER:	BOWMEN	AREA AFFECTED:	BOWMEN CREEK
WATER SUPPLY AFFECTED:		PUBLIC INTAKE:	
NUMBER OF FISH KILLED		MATERIAL:	SEWAGE
SPILL AMOUNT:		SPILLED UNITS:	
RECOVERED AMOUNT:		RECOVERED UNITS:	
CONTAINED:			

SOURCE DESCRIPTION: MUNICIPAL

***Environmental FirstSearch
Site Detail Report***

Target Property: 533 S. CHAPIN ST
SOUTH BEND IN 46601

JOB: SBI050
ORIGINAL FILE CORRUPTED -REDO

SPILLS

SEARCH ID: 155	DIST/DIR: NON GC	ELEVATION:	MAP ID:
-----------------------	-------------------------	-------------------	----------------

NAME: OTHER ADDRESS: MAINTENANCE BIG 26197 AUTON SOUTH BEND IN 46625 CONTACT:	REV: 1/1/09 ID1: 199306165 ID2: STATUS: CONTAINED PHONE:
---	---

SITE INFORMATION

INCIDENT DATE/TIME: 6/14/1993
REPORTED DATE/TIME: 6/15/1993

SPILL TYPE: SPILL

REC WATER:		AREA AFFECTED:	150 SQ FT
WATER SUPPLY AFFECTED:		PUBLIC INTAKE:	
NUMBER OF FISH KILLED	0	MATERIAL:	NO 2 FUEL OIL
SPILL AMOUNT:	50	SPILLED UNITS:	GALLONS
RECOVERED AMOUNT:	50	RECOVERED UNITS:	GALLONS
CONTAINED:	YES		

SOURCE DESCRIPTION: OTHER

***Environmental FirstSearch
Site Detail Report***

Target Property: 533 S. CHAPIN ST
SOUTH BEND IN 46601

JOB: SBI050
ORIGINAL FILE CORRUPTED -REDO

SPILLS

SEARCH ID: 146	DIST/DIR: NON GC	ELEVATION:	MAP ID:
-----------------------	-------------------------	-------------------	----------------

NAME: LEAKING UNDERGROUND TANK
ADDRESS: 604 E COLFAX
SOUTH BEND IN
ST JOSEPH
CONTACT:

REV: 1/1/09
ID1: 200802231
ID2:
STATUS: UNKNOWN
PHONE:

SITE INFORMATION

INCIDENT DATE/TIME:
REPORTED DATE/TIME: 2/26/2008 2:55:06 PM

SPILL TYPE: SPILL

REC WATER: GROUNDWATER	AREA AFFECTED: UNDETERMINED
WATER SUPPLY AFFECTED:	PUBLIC INTAKE:
NUMBER OF FISH KILLED	MATERIAL: S
SPILL AMOUNT:	SPILLED UNITS:
RECOVERED AMOUNT:	RECOVERED UNITS:
CONTAINED:	

SOURCE DESCRIPTION: LEAKING UNDERGROUND TANK

***Environmental FirstSearch
Site Detail Report***

Target Property: 533 S. CHAPIN ST
SOUTH BEND IN 46601

JOB: SBI050
ORIGINAL FILE CORRUPTED -REDO

SPILLS

SEARCH ID: 259	DIST/DIR: NON GC	ELEVATION:	MAP ID:
-----------------------	-------------------------	-------------------	----------------

NAME: ADDRESS: ABOVE GROUND TANK SOUTH BEND IN 46634 CONTACT:	REV: 1/1/09 ID1: 199405134 ID2: STATUS: NOT CONTAINED PHONE:
---	---

SITE INFORMATION

INCIDENT DATE/TIME: 5/16/1994
REPORTED DATE/TIME: 5/16/1994

SPILL TYPE: SPILL

REC WATER: NONE	AREA AFFECTED: 600 SQ FT
WATER SUPPLY AFFECTED:	PUBLIC INTAKE:
NUMBER OF FISH KILLED: 0	MATERIAL: DIESEL FUEL
SPILL AMOUNT: 210	SPILLED UNITS: GALLONS
RECOVERED AMOUNT: 0	RECOVERED UNITS: GALLONS
CONTAINED: NO	

SOURCE DESCRIPTION:

***Environmental FirstSearch
Site Detail Report***

Target Property: 533 S. CHAPIN ST
SOUTH BEND IN 46601

JOB: SBI050
ORIGINAL FILE CORRUPTED -REDO

SPILLS

SEARCH ID: 238	DIST/DIR: NON GC	ELEVATION:	MAP ID:
-----------------------	-------------------------	-------------------	----------------

NAME: TRANS - TRUCK ADDRESS: HWY23, KLINK OIL PLANT SOUTH BEND IN CONTACT:	REV: 1/1/09 ID1: 199707174 ID2: STATUS: NOT CONTAINED PHONE:
--	---

SITE INFORMATION

INCIDENT DATE/TIME: 7/21/1997 2:00:00 PM
REPORTED DATE/TIME: 7/25/1997 9:43:00 AM

SPILL TYPE: OTHER

REC WATER: ?FAULTY OIL/WTR SEP-STRM DRN WATER INSP)	AREA AFFECTED: UNDET (RFRD TO
WATER SUPPLY AFFECTED:	
NUMBER OF FISH KILLED 0	PUBLIC INTAKE:
SPILL AMOUNT:	MATERIAL: ROAD TAR
RECOVERED AMOUNT:	SPILLED UNITS: UNKNOWN
CONTAINED: NO	RECOVERED UNITS: UNKNOWN

SOURCE DESCRIPTION: TRANS - TRUCK

***Environmental FirstSearch
Site Detail Report***

Target Property: 533 S. CHAPIN ST
SOUTH BEND IN 46601

JOB: SBI050
ORIGINAL FILE CORRUPTED -REDO

SPILLS

SEARCH ID: 251	DIST/DIR: NON GC	ELEVATION:	MAP ID:
-----------------------	-------------------------	-------------------	----------------

NAME: ADDRESS: 71 W MM BOUND TOLL RD SOUTH BEND IN SAINT JOSEPH CONTACT:	REV: 1/1/09 ID1: 200510261 ID2: STATUS: UNKNOWN PHONE:
---	---

SITE INFORMATION

INCIDENT DATE/TIME: 10/25/2005 4:23:00 AM
REPORTED DATE/TIME: 10/25/2005 4:23:00 AM

SPILL TYPE: SPILL

REC WATER:	AREA AFFECTED:
WATER SUPPLY AFFECTED:	PUBLIC INTAKE:
NUMBER OF FISH KILLED	MATERIAL: DIESEL
SPILL AMOUNT: 50	SPILLED UNITS: GALLONS
RECOVERED AMOUNT: 50	RECOVERED UNITS: GALLONS
CONTAINED:	

SOURCE DESCRIPTION:

JOB: SBI050
ORIGINAL FILE CORRUPTED -REDO

***Environmental FirstSearch
Site Detail Report***

Target Property: 533 S. CHAPIN ST
SOUTH BEND IN 46601

JOB: SBI050
ORIGINAL FILE CORRUPTED -REDO

SPILLS

SEARCH ID: 253	DIST/DIR: NON GC	ELEVATION:	MAP ID:
-----------------------	-------------------------	-------------------	----------------

NAME: ADDRESS: UNKNOWN SOUTH BEND IN ST JOSEPH CONTACT:	REV: 1/1/09 ID1: 200809009 ID2: STATUS: UNKNOWN PHONE:
--	---

SITE INFORMATION

INCIDENT DATE/TIME: 9/3/2008 9:53:24 AM
REPORTED DATE/TIME: 9/3/2008 9:53:24 AM

SPILL TYPE: SPILL

REC WATER: WATER SUPPLY AFFECTED: NUMBER OF FISH KILLED SPILL AMOUNT: 10 RECOVERED AMOUNT: CONTAINED:	AREA AFFECTED: PUBLIC INTAKE: MATERIAL: OIL AND DIESEL FUEL SPILLED UNITS: GALLONS RECOVERED UNITS:
--	--

SOURCE DESCRIPTION:

***Environmental FirstSearch
Site Detail Report***

Target Property: 533 S. CHAPIN ST
SOUTH BEND IN 46601

JOB: SBI050
ORIGINAL FILE CORRUPTED -REDO

SPILLS

SEARCH ID: 254	DIST/DIR: NON GC	ELEVATION:	MAP ID:
-----------------------	-------------------------	-------------------	----------------

NAME: ADDRESS: US 20 EB AT SOUTH BEND IN ST JOSEPH CONTACT:	REV: 1/1/09 ID1: 200605289 ID2: STATUS: UNKNOWN PHONE:
--	---

SITE INFORMATION

INCIDENT DATE/TIME: 5/26/2006 7:00:00 PM
REPORTED DATE/TIME: 5/26/2006 8:30:00 PM

SPILL TYPE: SPILL

REC WATER: NONE	AREA AFFECTED: PAVEMENT
WATER SUPPLY AFFECTED:	PUBLIC INTAKE:
NUMBER OF FISH KILLED	MATERIAL: OIL, MOTOR
SPILL AMOUNT: 10	SPILLED UNITS: GALLONS
RECOVERED AMOUNT:	RECOVERED UNITS:
CONTAINED:	

SOURCE DESCRIPTION:

***Environmental FirstSearch
Site Detail Report***

Target Property: 533 S. CHAPIN ST
SOUTH BEND IN 46601

JOB: SBI050
ORIGINAL FILE CORRUPTED -REDO

SPILLS

SEARCH ID: 255	DIST/DIR: NON GC	ELEVATION:	MAP ID:
-----------------------	-------------------------	-------------------	----------------

NAME: ADDRESS: OHIO/MARIETTA SOUTH BEND IN SAINT JOSEPH CONTACT:	REV: 1/1/09 ID1: 200502175 ID2: STATUS: UNKNOWN PHONE:
---	---

SITE INFORMATION

INCIDENT DATE/TIME: 2/21/2005 11:55:00 PM
REPORTED DATE/TIME: 2/22/2005 1:10:00 AM

SPILL TYPE: SPILL

REC WATER: WATER SUPPLY AFFECTED: NUMBER OF FISH KILLED SPILL AMOUNT: 30000 RECOVERED AMOUNT: CONTAINED:	AREA AFFECTED: SOILS and BALLAST PUBLIC INTAKE: MATERIAL: EHTYL ALCOHOL, DENATURED SPILLED UNITS: GALLONS RECOVERED UNITS:
---	---

SOURCE DESCRIPTION:

***Environmental FirstSearch
Site Detail Report***

Target Property: 533 S. CHAPIN ST
SOUTH BEND IN 46601

JOB: SBI050
ORIGINAL FILE CORRUPTED -REDO

SPILLS

SEARCH ID: 256	DIST/DIR: NON GC	ELEVATION:	MAP ID:
-----------------------	-------------------------	-------------------	----------------

NAME: ADDRESS: PRIVATE RESIDENCE SOUTH BEND IN	REV: 1/1/09 ID1: 200307038 ID2: STATUS: UNKNOWN PHONE:
CONTACT:	

SITE INFORMATION

INCIDENT DATE/TIME: 7/7/2003 9:43:10 AM
REPORTED DATE/TIME: 7/7/2003 9:43:10 AM

SPILL TYPE:

REC WATER: WATER SUPPLY AFFECTED: NUMBER OF FISH KILLED SPILL AMOUNT: RECOVERED AMOUNT: CONTAINED:	AREA AFFECTED: PUBLIC INTAKE: MATERIAL: MERCURY SPILLED UNITS: RECOVERED UNITS:
---	--

SOURCE DESCRIPTION:

***Environmental FirstSearch
Site Detail Report***

Target Property: 533 S. CHAPIN ST
SOUTH BEND IN 46601

JOB: SBI050
ORIGINAL FILE CORRUPTED -REDO

OTHER

SEARCH ID: 280 **DIST/DIR:** NON GC **ELEVATION:** **MAP ID:**

NAME: AMERIGAS ADDRESS: 25701 W SR 2 SOUTH BEND IN 46619 ST JOSEPH CONTACT:	REV: 12/31/03 ID1: CRTK-6972 ID2: 6972 STATUS: CRTK PHONE:
--	---

SITE INFORMATION

STATUS: A
FEE TYPE:
SUBMISSION DATE: 3/1/2004
SUBMISSION DESC: TIER 2

SPILLS

SEARCH ID: 258 **DIST/DIR:** NON GC **ELEVATION:** **MAP ID:**

NAME: ADDRESS: UNKNOWN SOUTH BEND IN CONTACT:	REV: 1/1/09 ID1: 199406210 ID2: STATUS: CONTAINED PHONE:
---	---

SITE INFORMATION

INCIDENT DATE/TIME: 6/23/1994
REPORTED DATE/TIME: 6/23/1994

SPILL TYPE: SPILL

REC WATER: NONE
WATER SUPPLY AFFECTED:
NUMBER OF FISH KILLED: 0
SPILL AMOUNT: 1
RECOVERED AMOUNT: 1
CONTAINED: YES

AREA AFFECTED:
PUBLIC INTAKE:
MATERIAL: MINERAL SPIRITS
SPILLED UNITS: GALLONS
RECOVERED UNITS: GALLONS

SOURCE DESCRIPTION:

***Environmental FirstSearch
Site Detail Report***

Target Property: 533 S. CHAPIN ST
SOUTH BEND IN 46601

JOB: SBI050
ORIGINAL FILE CORRUPTED -REDO

VCP

SEARCH ID: 304	DIST/DIR: NON GC	ELEVATION:	MAP ID:
-----------------------	-------------------------	-------------------	----------------

NAME: STUDEBAKER/OLIVER AREAS A, B, C ADDRESS: SAMPLE ST SOUTH BEND IN SAINT JOSEPH CONTACT:	REV: 12/1/08 ID1: VRP-6030904 ID2: STATUS: ACTIVE PHONE:
---	---

SITE INFORMATION

APPLICATION NAME: SOUTH BEND REDEVELOPMENT COMMISSION

PROGRAM MANAGER:

COC DATE:

CNTS DATE:

CNT S DATE:

LAND USE RESTRICTIONS/INSTITUTIONAL CONTROL:

STATUS DESCRIPTION: COC - A Certificate of Completion has been issued by the IDEM.

STATUS DESCRIPTION: COC-P - A Certificate of Completion is in process.

STATUS DESCRIPTION: CNTS - A Covenant Not To Sue has been issued by governor via the IDEM (issued after the Certificate of Completion).

STATUS DESCRIPTION: CNTS-P - A Covenant is in process.

STATUS DESCRIPTION: TOP - A Technical Opinion Letter has been provided to the site because a COC/CNTS were not appropriate.

STATUS DESCRIPTION: CNTS/TOP - A Covenant Not To Sue has been issued by governor via the IDEM (issued after the Certificate of Completion).

STATUS DESCRIPTION: ACTIVE - This project has a signed contract with VRP known as the Voluntary Remediation Agreement (VRA) and is no longer considered confidential.

***Environmental FirstSearch
Site Detail Report***

Target Property: 533 S. CHAPIN ST
SOUTH BEND IN 46601

JOB: SBI050
ORIGINAL FILE CORRUPTED -REDO

SPILLS

SEARCH ID: 260	DIST/DIR: NON GC	ELEVATION:	MAP ID:
-----------------------	-------------------------	-------------------	----------------

NAME: ADDRESS: TORO COMPANY SOUTH BEND IN CONTACT:	REV: 1/1/09 ID1: 199603024 ID2: STATUS: NOT CONTAINED PHONE:
--	---

SITE INFORMATION

INCIDENT DATE/TIME:	3/1/1996		
REPORTED DATE/TIME:	3/1/1996		
SPILL TYPE:	SPILL		
REC WATER:	GROUND WATER	AREA AFFECTED:	UNKNOWN
WATER SUPPLY AFFECTED:		PUBLIC INTAKE:	
NUMBER OF FISH KILLED	0	MATERIAL:	TCE
SPILL AMOUNT:		SPILLED UNITS:	GALLONS
RECOVERED AMOUNT:		RECOVERED UNITS:	GALLONS
CONTAINED:	NO		
SOURCE DESCRIPTION:			

***Environmental FirstSearch
Site Detail Report***

Target Property: 533 S. CHAPIN ST
SOUTH BEND IN 46601

JOB: SBI050
ORIGINAL FILE CORRUPTED -REDO

SPILLS

SEARCH ID: 261	DIST/DIR: NON GC	ELEVATION:	MAP ID:
-----------------------	-------------------------	-------------------	----------------

NAME: COMMERCIAL ADDRESS: FUELING LOCATION-DIRT LOT SOUTH BEND IN 46619 CONTACT:	REV: 1/1/09 ID1: 199503024 ID2: STATUS: NOT CONTAINED PHONE:
--	---

SITE INFORMATION

INCIDENT DATE/TIME: 2/28/1995
REPORTED DATE/TIME: 3/3/1995

SPILL TYPE: HAZARDOUS

REC WATER: NONE	AREA AFFECTED: UNKNOWN
WATER SUPPLY AFFECTED:	PUBLIC INTAKE:
NUMBER OF FISH KILLED 0	MATERIAL: DIESEL
SPILL AMOUNT: 15	SPILLED UNITS: GALLONS
RECOVERED AMOUNT: 0	RECOVERED UNITS: GALLONS
CONTAINED: NO	

SOURCE DESCRIPTION: COMMERCIAL

***Environmental FirstSearch
Site Detail Report***

Target Property: 533 S. CHAPIN ST
SOUTH BEND IN 46601

JOB: SBI050
ORIGINAL FILE CORRUPTED -REDO

SPILLS

SEARCH ID: 262	DIST/DIR: NON GC	ELEVATION:	MAP ID:
-----------------------	-------------------------	-------------------	----------------

NAME: MUNICIPAL ADDRESS: POPPY N OF SR 2 RD SOUTH BEND IN ST JOSEPH CONTACT:	REV: 1/1/09 ID1: 200703173 ID2: STATUS: UNKNOWN PHONE:
---	---

SITE INFORMATION

INCIDENT DATE/TIME: 3/7/2007 8:00:00 AM
REPORTED DATE/TIME: 3/7/2007 10:30:00 AM

SPILL TYPE: SPILL

REC WATER: NONE	AREA AFFECTED: ROADSIDE AND FARM FIELD
WATER SUPPLY AFFECTED:	PUBLIC INTAKE:
NUMBER OF FISH KILLED	MATERIAL: SEWAGE
SPILL AMOUNT:	SPILLED UNITS:
RECOVERED AMOUNT:	RECOVERED UNITS:
CONTAINED:	

SOURCE DESCRIPTION: MUNICIPAL

***Environmental FirstSearch
Site Detail Report***

Target Property: 533 S. CHAPIN ST
SOUTH BEND IN 46601

JOB: SBI050
ORIGINAL FILE CORRUPTED -REDO

SPILLS

SEARCH ID: 263	DIST/DIR: NON GC	ELEVATION:	MAP ID:
-----------------------	-------------------------	-------------------	----------------

NAME: TRANS - TRUCK ADDRESS: WEST I-80 BOUND 75 SOUTH BEND IN 46619 CONTACT:	REV: 1/1/09 ID1: 199604124 ID2: STATUS: CONTAINED PHONE:
--	---

SITE INFORMATION

INCIDENT DATE/TIME: 4/13/1996 5:30:00 AM
REPORTED DATE/TIME: 4/12/1996 8:05:00 AM

SPILL TYPE: SPILL

REC WATER:	AREA AFFECTED: 460 SQUARE FEET
WATER SUPPLY AFFECTED:	PUBLIC INTAKE:
NUMBER OF FISH KILLED	MATERIAL: DIESEL FUEL
SPILL AMOUNT: 30	SPILLED UNITS: GALLONS
RECOVERED AMOUNT:	RECOVERED UNITS: UNKNOWN
CONTAINED: YES	

SOURCE DESCRIPTION: TRANS - TRUCK

***Environmental FirstSearch
Site Detail Report***

Target Property: 533 S. CHAPIN ST
SOUTH BEND IN 46601

JOB: SBI050
ORIGINAL FILE CORRUPTED -REDO

OTHER

SEARCH ID: 275	DIST/DIR: NON GC	ELEVATION:	MAP ID:
-----------------------	-------------------------	-------------------	----------------

NAME: NATIONAL CLANDESTINE LABORATORY REGISTER
ADDRESS: 138 E ALTGELD
SOUTH BEND IN
ST JOSEPH
CONTACT:

REV: 9/1/07
ID1: NCLRIN-519
ID2:
STATUS:
PHONE:

NATIONAL CLANDESTINE LABORATORY REGISTER

SIEZURE DATE: 9/24/2004

OTHER

SEARCH ID: 276	DIST/DIR: NON GC	ELEVATION:	MAP ID:
-----------------------	-------------------------	-------------------	----------------

NAME: STEVES LAWN MAINTENANCE
ADDRESS: PO BOX 2584
SOUTH BEND IN

REV: 6/1/03
ID1: COM-AP-03849
ID2:
STATUS: CA
PHONE:

CONTACT:

SITE INFORMATION

COMMERCIAL APPLICATORS

CONTACT: STEPHEN L. KENNEDY
STEVES LAWN MAINTENANCE
PO BOX 2584par SOUTH BEND IN 46880-2584

CONTACT: STEPHEN L. KENNEDY
STEVES LAWN MAINTENANCE
810 E VICTORIA STpar SOUTH BEND IN 46880-2584

***Environmental FirstSearch
Site Detail Report***

Target Property: 533 S. CHAPIN ST
SOUTH BEND IN 46601

JOB: SBI050
ORIGINAL FILE CORRUPTED -REDO

OTHER

SEARCH ID: 277 **DIST/DIR:** NON GC **ELEVATION:** **MAP ID:**

NAME: STUDEBAKER/OLIVER AREAS A, B, C	REV: 01/10/06
ADDRESS: SAMPLE ST	ID1: 6030904
SOUTH BEND IN	ID2:
SAINT JOSEPH	STATUS: ACTIVE - THIS PROJECT HAS A SI
CONTACT: WILLIAMS	PHONE:

VOLUNTARY REMEDIATION PROGRAM

SITE INFORMATION

PROJECT MANAGER: WILLIAMS
CERT OF COMPLETION:
COVENANT NOT TO SUE:
STATUS: ACTIVE - THIS PROJECT HAS A SIGNED CONTRACT WITH VRP KNOWN AS THE
VOLUNTARY REMEDIATION AGREEMENT (VRA) AND IS NO LONGER CONSIDERED CONFIDENTIAL

SPILLS

SEARCH ID: 257 **DIST/DIR:** NON GC **ELEVATION:** **MAP ID:**

NAME:	REV: 07-16-99
ADDRESS: UNKNOWN	ID1: 9603101
SOUTH BEND IN	ID2:
CONTACT:	STATUS:
	PHONE:

INCIDENT DATE: 03-01-96 00:00	REPORT DATE: 03-01-96 00:00
SPILL TYPE: SPILL	CIRCUMSTANCE:
WATER BODY:	
WATER SUPPLY AFFECTED: UNDETERMINED	FISH KILL : 0
AREA AFFECTED:	SEGMENT AFFECTED: 0
REPORTED BY:	
INVESTIGATED BY: 0	RESPONDER: KRHAM
ENVIRONMENTAL CONSEQUENCE: 0	
ENFORCEMENT ACTION:	
SOURCE:	
NAME: AM GENERAL	
ADDRESS:	
ENTRY DATE: 04-10-96	REVISION DATE: 01-08-99

Environmental FirstSearch Descriptions

NPL: EPA NATIONAL PRIORITY LIST - The National Priorities List is a list of the worst hazardous waste sites that have been identified by Superfund. Sites are only put on the list after they have been scored using the Hazard Ranking System (HRS), and have been subjected to public comment. Any site on the NPL is eligible for cleanup using Superfund Trust money.

A Superfund site is any land in the United States that has been contaminated by hazardous waste and identified by the Environmental Protection Agency (EPA) as a candidate for cleanup because it poses a risk to human health and/or the environment.

FINAL - Currently on the Final NPL

PROPOSED - Proposed for NPL

NPL DELISTED: EPA NATIONAL PRIORITY LIST Subset - Database of delisted NPL sites. The National Oil and Hazardous Substances Pollution Contingency Plan (NCP) establishes the criteria that the EPA uses to delete sites from the NPL. In accordance with 40 CFR 300.425.(e), sites may be deleted from the NPL where no further response is appropriate.

DELISTED - Deleted from the Final NPL

CERCLIS: EPA COMPREHENSIVE ENVIRONMENTAL RESPONSE COMPENSATION AND LIABILITY INFORMATION SYSTEM (CERCLIS)- CERCLIS is a database of potential and confirmed hazardous waste sites at which the EPA Superfund program has some involvement. It contains sites that are either proposed to be or are on the National Priorities List (NPL) as well as sites that are in the screening and assessment phase for possible inclusion on the NPL.

PART OF NPL- Site is part of NPL site

DELETED - Deleted from the Final NPL

FINAL - Currently on the Final NPL

NOT PROPOSED - Not on the NPL

NOT VALID - Not Valid Site or Incident

PROPOSED - Proposed for NPL

REMOVED - Removed from Proposed NPL

SCAN PLAN - Pre-proposal Site

WITHDRAWN - Withdrawn

NFRAP: EPA COMPREHENSIVE ENVIRONMENTAL RESPONSE COMPENSATION AND LIABILITY INFORMATION SYSTEM ARCHIVED SITES - database of Archive designated CERCLA sites that, to the best of EPA's knowledge, assessment has been completed and has determined no further steps will be taken to list this site on the National Priorities List (NPL). This decision does not necessarily mean that there is no hazard associated with a given site; it only means that, based upon available information, the location is not judged to be a potential NPL site.

NFRAP – No Further Remedial Action Plan

P - Site is part of NPL site

D - Deleted from the Final NPL

F - Currently on the Final NPL

N - Not on the NPL

O - Not Valid Site or Incident

P - Proposed for NPL

R - Removed from Proposed NPL

S - Pre-proposal Site

W – Withdrawn

RCRA COR ACT: EPA RESOURCE CONSERVATION AND RECOVERY INFORMATION SYSTEM SITES - Database of hazardous waste information contained in the Resource Conservation and Recovery Act Information (RCRAInfo), a national program management and inventory system about hazardous waste handlers. In general, all generators, transporters, treaters, storers, and disposers of hazardous waste are required to provide information about their activities to state environmental agencies. These agencies, in turn pass on the information to regional and national EPA offices. This regulation is governed by the Resource Conservation and Recovery Act (RCRA), as amended by the Hazardous and Solid Waste Amendments of 1984.

RCRAInfo facilities that have reported violations and subject to corrective actions.

RCRA TSD: EPA RESOURCE CONSERVATION AND RECOVERY INFORMATION SYSTEM

TREATMENT, STORAGE, and DISPOSAL FACILITIES. - Database of hazardous waste information contained in the Resource Conservation and Recovery Act Information (RCRAInfo), a national program management and inventory system about hazardous waste handlers. In general, all generators, transporters, treaters, storers, and disposers of hazardous waste are required to provide information about their activities to state environmental agencies. These agencies, in turn pass on the information to regional and national EPA offices. This regulation is governed by the Resource Conservation and Recovery Act (RCRA), as amended by the Hazardous and Solid Waste Amendments of 1984.

Facilities that treat, store, dispose, or incinerate hazardous waste.

RCRA GEN: EPA/MA DEP/CT DEP RESOURCE CONSERVATION AND RECOVERY INFORMATION SYSTEM GENERATORS - Database of hazardous waste information contained in the Resource Conservation and Recovery Act Information (RCRAInfo), a national program management and inventory system about hazardous waste handlers. In general, all generators, transporters, treaters, storers, and disposers of hazardous waste are required to provide information about their activities to state environmental agencies. These agencies, in turn pass on the information to regional and national EPA offices. This regulation is governed by the Resource Conservation and Recovery Act (RCRA), as amended by the Hazardous and Solid Waste Amendments of 1984.

Facilities that generate or transport hazardous waste or meet other RCRA requirements.

LGN - Large Quantity Generators

SGN - Small Quantity Generators

VGN – Conditionally Exempt Generator.

Included are RAATS (RCRA Administrative Action Tracking System) and CMEL (Compliance Monitoring & Enforcement List) facilities.

CONNECTICUT HAZARDOUS WASTE MANIFEST – Database of all shipments of hazardous waste within, into or from Connecticut. The data includes date of shipment, transporter and TSD info, and material shipped and quantity. This data is appended to the details of existing generator records.

MASSACHUSETTES HAZARDOUS WASTE GENERATOR – database of generators that are regulated under the MA DEP.

VQN-MA = generates less than 220 pounds or 27 gallons per month of hazardous waste or waste oil.

SQN-MA = generates 220 to 2,200 pounds or 27 to 270 gallons per month of waste oil.

LQG-MA = generates greater than 2,200 lbs of hazardous waste or waste oil per month.

Federal IC / EC: EPA BROWNFIELD MANAGEMENT SYSTEM (BMS) - database designed to assist EPA in collecting, tracking, and updating information, as well as reporting on the major activities and accomplishments of the various Brownfield grant Programs.

FEDERAL ENGINEERING AND INSTITUTIONAL CONTROLS- Superfund sites that have either an engineering or an institutional control. The data includes the control and the media contaminated.

ERNS: EPA/NRC EMERGENCY RESPONSE NOTIFICATION SYSTEM (ERNS) - Database of incidents reported to the National Response Center. These incidents include chemical spills, accidents involving chemicals (such as fires or explosions), oil spills, transportation accidents that involve oil or chemicals, releases of radioactive materials, sightings of oil sheens on bodies of water, terrorist incidents involving chemicals, incidents where illegally dumped chemicals have been found, and drills intended to prepare responders to handle these kinds of incidents. Data since January 2001 has been received from the National Response System database as the EPA no longer maintains this data.

Tribal Lands: DOI/BIA INDIAN LANDS OF THE UNITED STATES - Database of areas with boundaries established by treaty, statute, and (or) executive or court order, recognized by the Federal Government as territory in which American Indian tribes have primary governmental authority. The Indian Lands of the United States map layer shows areas of 640 acres or more, administered by the Bureau of Indian Affairs. Included are Federally-administered lands within a reservation which may or may not be considered part of the reservation.

BUREAU OF INDIAN AFFAIRS CONTACT - Regional contact information for the Bureau of Indian Affairs offices.

State/Tribal Sites: IN DEM HAZARDOUS WASTE INVENTORY SITE LISTING - database of hazardous waste sites that have made the states inventory list. The data includes score, score date, contamination type, and media affected

State Spills 90: IN DEM SPILLS REPORT - database of all spills reported to the IDEM . Includes such data as location, material, quantity and environmental impact.

State/Tribal SWL: IN DEM PERMITTED SOLID WASTE FACILITIES LIST - database of permitted

landfills and transfer stations

State/Tribal LUST: *IN DEM* LEAKING UNDERGROUND STORAGE TANK REPORT - database of all open, closed, and deactivated underground storage tanks in the Department of Environmental Management database.

State/Tribal UST/AST: *IN DEM* UNDERGROUND STORAGE TANK REPORT - database of all underground storage tanks registered with the Department of Environmental Management.

State/Tribal IC: *IN DEM* VRP PROJECT SITE LIST(SUBSET) – database of VRP sites that have land-use restriction/institutional controls
BRONFIELDS PROGRAM COMFORT AND SITE STATUS(Subset) – database of comfort/site status letter sites that have deed restrictions or institutional controls.

State/Tribal VCP: *IN DEM* VRP PROJECT SITE LIST – Database of voluntary remediation projects. The data includes applicants name and site location data. Also includes dates for certificates of completion and land-use restrictions/institutional controls.

State/Tribal Brownfields: *IN DEM* BROWNFIELD PROGRAM SITE LISTING - database of sites that are receiving assistance through the State Brownfield Program and reflects services in progress as well as those that have been completed

RADON: *NTIS* NATIONAL RADON DATABASE - EPA radon data from 1990-1991 national radon project collected for a variety of zip codes across the United States.

State Other: *US DOJ* NATIONAL CLANDESTINE LABORATORY REGISTER - Database of addresses of some locations where law enforcement agencies reported they found chemicals or other items that indicated the presence of either clandestine drug laboratories or dumpsites. In most cases, the source of the entries is not the U.S. Department of Justice ("the Department"), and the Department has not verified the entry and does not guarantee its accuracy. All sites that are included in this data set will have an id that starts with NCLR.

State Other: *IN DEM* MARION COUNTY POTENTIAL GROUNDWATER POLLUTERS DATABASE - database of potential polluters in Marion Count. This database is static.

COMMUNITY RIGHT TO KNOW(CRTK)- database of all CRTK facilities in the IDEM database that have submitted Tier II forms for 2001 and 2002.

SEED COMMISSIONER'S DATABASE OF PESTICIDES- database of commercial applicators and restricted use dealers of pesticides for the state of Indiana

FI Map Coverage: *PROPRIETARY* FIRE INSURANCE MAP AVAILABILITY - Database of historical fire insurance map availability.

Environmental FirstSearch
Street Name Report for Streets within .25 Mile(s) of Target Property

Target Property: 533 S. CHAPIN ST
SOUTH BEND IN 46601

JOB: SBI050
ORIGINAL FILE CORRUPTED -REDO

Street Name	Dist/Dir	Street Name	Dist/Dir
Catalpa St	0.22 SE		
Chapin St	0.16 NE		
Dunham St	0.09 SW		
Fisher St	0.18 SW		
Ford St	0.05 SW		
Grace St	0.00 --		
Hancock St	0.07 NW		
Huron St	0.05 SW		
Laurel Ct	0.07 NE		
Laurel St	0.05 NE		
Maple St	0.14 NW		
Mc Pherson St	0.11 NE		
McPherson St	0.22 NE		
Napier St	0.19 NE		
Paper	0.11 SW		
Pine St	0.16 NE		
Poland St	0.12 SW		
Prairie Ave	0.20 SE		
S Arnold St	0.05 NW		
S Gatehouse Dr	0.09 NE		
S Walnut St	0.21 NW		
South Arnold St	0.09 SW		
State Road 2	0.11 NE		
Thomas St	0.22 NE		
W Dunham St	0.12 SW		
W Fisher St	0.21 SW		
W Huron St	0.18 SW		
W Poland St	0.13 SW		
W Sample St	0.20 SE		
W Western Ave	0.11 NE		
Webster St	0.11 SW		
West Dunham St	0.17 SW		
West Fisher St	0.19 SW		
West Poland St	0.10 SW		
West Sample St	0.22 SE		

APPENDIX J

Regulatory Agency Correspondence

HULL & ASSOCIATES, INC.

FACSIMILE TRANSMITTAL SHEET

TO:	Tom Bodnar	FROM:	Janet Kresser
COMPANY:	City of South Bend Legal Dept.	DATE:	5/28/2009
FAX NUMBER:	574-235-9892	TOTAL NO. OF PAGES INCLUDING COVER:	2
PHONE NUMBER:		SENDER'S REFERENCE NUMBER:	SBI050
RE:	Records Request for 533 S. Chapin St.		

☐ URGENT ☐ FOR REVIEW ☐ PLEASE COMMENT ☒ PLEASE REPLY ☐ PLEASE RECYCLE

NOTES/COMMENTS:

Tom,

I'm sending a records request form for 533 S. Chapin Street, South Bend, IN. This is the old Oliver Industrial Park. If you have any questions, I can be reached via e-mail at jkresser@hullinc.com or 317-558-0577. Please let me know if there is anything further I need to do to access the requested information.

Thank you for your time.

Regards,


Janet Kresser

**CITY OF SOUTH BEND
ACCESS TO PUBLIC RECORDS REQUEST**

NAME OF REQUESTING PARTY Hull & Associates, Inc. - Janet Kresser
ADDRESS OF REQUESTING PARTY 6330 E. 75th Street, Suite 178, Indpls., IN 46250
PHONE NUMBER 317-558-0577 DATE OF REQUEST 5/28/2009 TIME _____
SIGNATURE OF REQUESTING PARTY Janet Kresser
INFORMATION REQUESTED: (Please be specific. Use back of this form if additional space is needed.)

We are performing a Phase 1 Environmental Site Assessment in St. Joseph Cty.
for the address of 533 S. Chapin Street, South Bend. This is the NW portion of
Oliver Industrial Park. We request any records (fire, health, emergency mgmt)
that may have had an environmental impact on this site or adjacent properties.
These records may include, compliance history of environmental violations, fire,
spills or releases.

Requesting party requests _____ to inspect or ☒ to buy copies (Check One) of the information being requested.

DEPARTMENT HAVING INFORMATION REQUESTED (If known): Fire, Health, Emergency Mgmt.

**ALL DECISIONS AS TO DISCLOSABILITY MUST BE MADE AND THE REQUESTING PARTY
ADVISED OF SAME WITHIN 24 HOURS AFTER THE REQUEST IS RECEIVED.**

INTER OFFICE USE ONLY

Name of Employee Handling Request: _____ Date: _____

Department: _____

DECISION BY CITY ATTORNEY'S OFFICE:

INFORMATION DISCLOSABLE: _____

INFORMATION NONDISCLOSABLE: _____

ATTORNEY COMMENTS: _____

SIGNATURE OF CITY ATTORNEY: _____

DATE OF DECISION: _____

Informed Requesting Party that information is:

☐ DISCRETIONARY DISCLOSURE

☐ NONDISCLOSABLE

Date: _____ Signature: _____

TRANSMISSION VERIFICATION REPORT

TIME : 05/28/2009 13:22
NAME : DELTA/HULL
FAX : 3175580553
TEL : 3175580562
SER.# : 000M5J428970

DATE, TIME	05/28 13:21
FAX NO./NAME	15742359892
DURATION	00:00:37
PAGE(S)	02
RESULT	OK
MODE	STANDARD ECM

Janet Kresser

From: Pam Mathews [pmathews@southbendin.gov]
Sent: Tuesday, June 09, 2009 2:19 PM
To: Janet Kresser
Subject: Janet Kresser

Janet Kresser
Hull & Associates

Records for 533 S. Chapin Street, South Bend, Indiana were researched by Asst. Chief Federico Rodriguez. Our records indicate that no hazardous incidents have occurred at this address.

If you have any other questions, feel free to contact our office at (574) 235-9255.

Pam Mathews
Financial Specialist
South Bend Fire Department

IMPORTANT NOTICE ! This E-Mail transmission and any accompanying attachments may contain confidential information intended only for the use of the individual or entity named above. Any dissemination, distribution, copying or action taken in reliance on the contents of this E-Mail by anyone other than the intended recipient is strictly prohibited and is not intended to, in anyway, waive privilege or confidentiality. If you have received this E-Mail in error please immediately delete it and notify sender at the above E-Mail address.

6/9/2009

APPENDIX K

Résumés of Environmental Professionals

Douglas G. Stuart, CHMM

Senior Project Manager

Douglas Stuart is a Certified Hazardous Materials Manager and has been involved with site assessment, risk evaluation, closure, and remediation projects at several hundred UST properties. During his employment at Hull, Douglas was employed as an in-house consultant on contract to a major North American petroleum retailer, where he managed corrective action projects at retail UST and oil terminal properties to balance cost, remediation, and reputation goals. He currently manages projects pursuant to Indiana's Risk Integrated System of Closure, Indiana's Brownfield Program, and Indiana's Leaking Underground Storage Tank program, and has also conducted projects in accordance with Ohio's Voluntary Action Program, U.S. EPA RCRA, and ASTM Standard E 1527-05 (AAI Phase I Environmental Site Assessments). Douglas also serves as co-chair of the Technical Committee of the National Brownfields Association's Indiana Chapter, reporting to the Executive Committee.

education	Bachelor of Science, Natural Resource Development, The Ohio State University, 1992 Master of Science, Environmental Science, The Ohio State University including a thesis titled "Sorption and Biodegradation of Atrazine Under Sulfide-Amended and Non-Sulfide-Amended Conditions", 1995
professional work history	Senior Project Manager, Business Manager (Indianapolis, IN), Hull & Associates, Inc.: 2005-present. Project Manager, Office Manager (Indianapolis, IN), Hull & Associates, Inc.: 2002 – 2005 Contract Professional, BP Products North America: 2000 –2002 Scientist, Hull & Associates, Inc.: 1996 –2000 Graduate Research Associate, The Ohio State University: 1992 –1995 Graduate Teaching Associate, The Ohio State University: 1992 –1995 Undergraduate Research Assistant, The Ohio State University: 1990 –1992
professional affiliations	Institute of Hazardous Materials Management National Ground Water Association National Brownfield Association Indiana Society of Hazardous Materials Managers
training and seminars	Certified Hazardous Materials Manager (March 2004) OSHA 1910.120, 40-Hour Hazardous Materials Safety Course (Fall 1996) OSHA 1910.120, Eight-Hour Refresher Course (April 2005) Conference on Petroleum Hydrocarbons and Organic Chemicals in Ground Water (1997) Application of Health Risk Assessment for Environmental Decision Making (1999)
professional experience	Contract Environmental Business Manager <ul style="list-style-type: none">Supervise assessment, risk evaluation, corrective action, and closure at over 120 retail petroleum underground storage tank properties with emphasis on balancing cost, remediation goals, and reputation. Responsibilities include interaction with regulators, legal community, and local stakeholders to gain acceptance of property life-cycle management strategies; and engaging consultants and subcontractors to understand and practice health, safety, and environmental expectations. Participated on integration and transition team formed to align three major oil companies for consistent reputation processes and metrics. Site Assessment and Emergency Response <ul style="list-style-type: none">Installed soil borings and collected soil and ground water samples to evaluate the distribution of a spilled solvent at a chemical storage facility. Supervised the installation of soil vapor extraction wells, and assisted in the installation of a soil vapor extraction system.

Douglas G. Stuart, CHMM

Senior Project Manager

**professional
experience cont.**

Hydrogeologic Investigation

- Supervised the installation of soil borings/monitoring wells, collected soil and groundwater samples, and conducted slug tests for an Ohio Voluntary Action Program Phase II Property Assessment at an aluminum smelting plant.

Contaminant Fate and Transport

- Modified an existing High-Performance Liquid Chromatography procedure to evaluate biodegradation and sorption of a widely-used herbicide in saturated soils under differing oxidation-reduction states.

Phase I Property Assessment

- Researched a comprehensive site history; contacted regulatory agencies; performed a property walkover and interviewed past and present employees; reviewed aerial photographs, real estate records, and environmental database reports; and prepared a Phase I investigation report for a metal plating and lighting manufacturing facility in operation for over 50 years.
- Researched previous land use; contacted regulatory agencies; performed a property walkover and interviewed present employees; reviewed aerial photographs, real estate records, and environmental database reports; and prepared a Phase I investigation report for a metal processing facility.
- Contacted regulatory agencies; reviewed aerial photographs, real estate records, and environmental database reports; performed site walkover; and completed a Phase I investigation report for a property adjacent to an operating gasoline service station in anticipation of a property transfer.
- Contacted regulatory agencies; reviewed real estate records and environmental database reports; and assisted in the completion of a Phase I investigation report for a soap manufacturing facility. Supervised the installation of soil borings and collected soil and ground water samples as part of a Phase II Property Assessment.

Hydrogeologic Investigations at Underground Storage Tank Sites

- Performed numerous hydrogeologic investigations at UST sites to define the extent of petroleum hydrocarbons in soil and ground water. Specific tasks have included cost estimate and work plan preparation, field supervision of drilling, and soil sampling. Field supervised ground-water sampling, evaluated chemical analyses, prepared reports, and made recommendations based upon investigative results.

RCRA Investigation/Closure

- Completed a Phase II Investigation at a former wiring harness manufacturing facility. Supervised the installation of soil borings and the collection of soil and ground-water samples to evaluate the distribution of organic solvents in the vicinity of a former drum storage area. Supervised the excavation and proper disposal of a large volume of impacted soils, and the placement of clean backfill material, to achieve closure in preparation for a property transfer.

Hydrogeologic Investigation/Redevelopment of Commercial & Industrial Property

- Completed a Phase II Investigation at a set of dry cleaning/gasoline station/automotive service parcels. Supervised the installation of soil borings and the collection of soil and ground-water samples to evaluate the distribution of organic solvents, metals, and petroleum hydrocarbons. Supervised the excavation and proper disposal of impacted soils, and the placement of clean backfill material, to support redevelopment of the parcels into a Fire Station facility. Managed the generation of bid documents for remedial activities, preparation of a Storm Water Pollution Prevention Plan, coordination of environmental excavations and geotechnical pre-construction site preparation, and the design of a sub-slab venting system to preclude the potential intrusion of vapors into interior spaces.

Casey McFall

Scientist I

Casey McFall is a Scientist for Hull and has contributed to many projects and gained many new skills. His responsibilities have included: creating reports for private clients and state institutions, conducting oversight and soil classification during drilling operations, conducting oversight and management of excavation work, collecting and analyzing results of groundwater, air, and soil samples, performing scheduled maintenance and sampling remediation systems, and managing the health and safety of subcontractors.

education	Bachelor of Science, Biology and Germanic Studies, Indiana University, 2005
professional work history	Scientist I, Hull & Associates, Inc.: 2005 – present Lab Technician, Indiana Center for Vascular Biology and Medicine: 2002 – 2005 Resident Assistant, McNutt Residence Hall, 2003-2004
professional experience	<p>Groundwater Sampling</p> <ul style="list-style-type: none">• Collect groundwater samples by conventional (bailing, etc.) methods and through use of specialized low-flow sampling techniques. Coordinate sampling efforts with team of samplers; promote and evaluate use of health & safety requirements during field and office work; manage invoicing and chain-of-custody issues between Project Managers and laboratories. <p>UST Closures</p> <ul style="list-style-type: none">• Collect soil samples to meet regulatory requirements; supervise excavation/UST removal subcontractors; manage health & safety aspects of project; and coordinate soil and water disposal with disposal facilities, waste transporters, and subcontractors. <p>Drilling</p> <ul style="list-style-type: none">• Collect soil samples; log boreholes and evaluate hydrogeology of site; evaluate appropriate monitoring well construction (e.g., screen lengths, depths) and detect drilling subcontractors as required to adequately assess hydrogeology of site; survey wells for elevation data; coordinate subcontractors and manage health & safety aspects prior to, during, and after drilling activities. <p>Corrective Action Implementation</p> <ul style="list-style-type: none">• Collect soil samples to meet regulatory requirements; supervise excavation subcontractors; direct implementation of alternative technologies (e.g., gypsum to enhance biodegradation) during corrective action; manage health & safety aspects of project; and coordinate soil and water disposal with disposal facilities, waste transporters, and subcontractors. <p>Groundwater Contaminant Trend and Natural Attenuation Analysis</p> <ul style="list-style-type: none">• Conduct historical data evaluation to evaluate ability of saturated unit to naturally attenuate groundwater. Involves use of statistical methods (e.g., Mann-Kendall trend analysis) and quantification of biogeochemical parameters (e.g., nitrate, sulfate, iron, etc.). <p>Report Writing</p> <ul style="list-style-type: none">• Prepare reports to document sampling procedures; present groundwater, UST closure, drilling and excavation results; and provide recommendations for site assessment, remediation, and closure options.