CITY OF SOUTH BEND, INDIANA
DEPARTMENT OF PUBLIC WORKS

PROJECT ☒ **SEWER** ☐ **WATER** ☒ **TRAFFIC** ☒ **STREET** ☐ **OTHER**

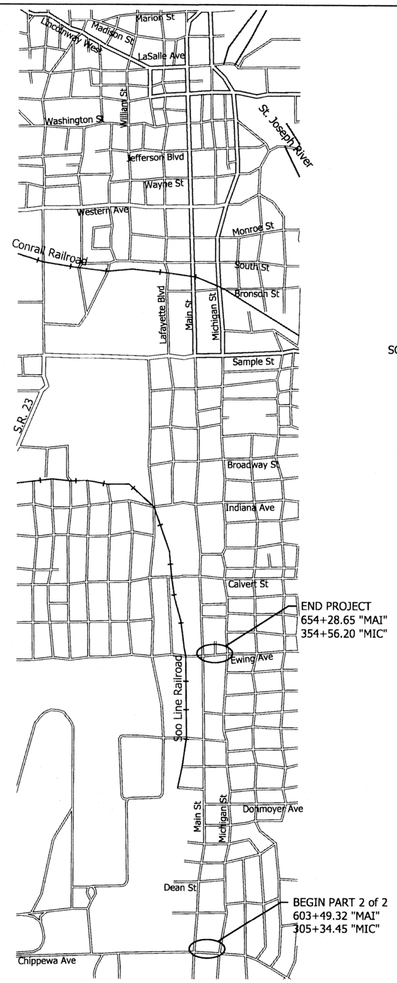

SCALE: 1" = 1,000'

ONE-WAY TO TWO-WAY TRAFFIC CONVERSION OF MAIN & MICHIGAN STREETS

FROM CHIPPEWA AVENUE TO EWING AVENUE

CITY PROJECT NO. 115-019 (DIV. A)
(PART 2 OF 2)

APPROVED BY
BOARD OF PUBLIC WORKS

DATE 12/22/15

GARY A. GILOT	PRESIDENT
DAVID P. RELOS	MEMBER
JAMES A. MUELLER	MEMBER
ELIZABETH A. MARADIK	MEMBER
THERESE J. DORAU	MEMBER

RECOMMENDATION OF CITY STAFF

		DATE
ROGER NAWROT, P.E.	ADMINISTRATION & DESIGN	12/21/15
PATRICK C. KERR, PH.D, P.E.	CITY ENGINEER	12.21.15
TOY VILLA	CONSTRUCTION	1.4.16
JITIN KAIN	COMMUNITY INVESTMENT	1.4.16
ED HERMAN	SOUTH BEND WATER WORKS	1/4/16
PETE KAMINSKI	STREET COMMISSIONER	1-4-16

TABLE OF CONTENTS

SEE NEXT PAGE

STANDARD DRAWINGS

SEE PROJECT SPECIFICATIONS FOR CITY OF SOUTH BEND AND 2016 INDIANA DEPARTMENT OF TRANSPORTATION STANDARD DRAWINGS.

PLANS PREPARED FOR:

CITY OF SOUTH BEND, INDIANA
DEPARTMENT OF PUBLIC WORKS
227 W. JEFFERSON BLVD., SUITE 1300 N
SOUTH BEND, IN 46601

PLANS PREPARED BY:

AMERICAN STRUCTUREPOINT INC.
7260 SHADELAND STATION
INDIANAPOLIS, IN 46256-3957
TEL 317.547.5580 FAX 317.543.0270
www.structurepoint.com

VS ENGINEERING, INC.
4275 North High School Road Indianapolis, Indiana 46254
vsei@vsengineering.com www.vsengineering.com
Phone: (317) 293-3542 Fax: (317) 293-4737

CERTIFIED BY: 12/17/15
INDIANA DATE
PROFESSIONAL ENGINEER No. 10504741

PATRICK K. WOODEN REGISTERED No. 10504741 STATE OF INDIANA PROFESSIONAL ENGINEER

UTILITIES

ELECTRIC

American Electric Power
2929 Lathrop Street
South Bend, IN 46628
(574) 236-1651
Contact: Donna Irion

CABLE/TV

Comcast North
1920 McKinley Avenue
Mishawaka, IN 46545
(847) 789-1039
Contact: Jay Castello

GAS & PIPELINE

NIPSCO
724 Hoham Dr.
Plymouth, IN 46563
(574) 935-8124
Contact: Jim Bettin

Buckeye Pipe Line Company, LP
Five Tek Park
9999 Hamilton Blvd.
Breinigsville, PA 18031
(610) 904-4404
Contact: Linda Conrad

TELEPHONE/COMMUNICATIONS

MCI/Verizon
730 W. Henry Street
Indianapolis, IN 46225
(317) 685-8050
Contact: Chris Fowler

Level 3 Communications
1025 Eldorado Blvd.
Broomfield, CO 80021
(720) 888-0336
Contact: Tim Boykin

CenturyLink
213 W. Laporte Street
Plymouth, IN 46563
(574) 935-1247
Contact: Bruce Emerick

Infinity Fiber, LLC
6561 Lonewolf Dr., Suite 100
South Bend, IN 46628
(574) 472-0751
Contact: Ralph Acito

Sprint
5600 N. River Road, Suite 300
Rosemont, IL 60018
(847) 318-3010
Contact: Gerry Crain

SBC (AT&T-Distribution)
307 S. Main Street
South Bend, IN 46601
(574) 237-8380
Contact: Dennis Bunch

Windstream Communications
3701 Communications Dr.
Evansville, IN 47715
(618) 648-2420
Contact: Richard Cunico

Lightcore, A CenturyLink Co.
1151 Centurytel Dr., Bldg. A
Wentzville, MO 63385
(636) 887-4752
Contact: Kirk Thoelke

St. Joe Valley Metronet
121 S. Michigan Street
South Bend, IN 46601
(574) 968-5353
Contact: Susan Stranz

Job 8, LLC
800 Woodlands Parkway
Ridgeland, MS 39157
(601) 956-0861
Contact: David Barksdale

Zayo Bandwidth
5200 E. 64th Street
Indianapolis, IN 46220
(765) 506-0933
Contact: Ken Arrendale

RVP Fiber Company
No Contact Info

SANITARY SEWER/WATER

City of South Bend-Sanitary
227 W. Jefferson Blvd.
South Bend, IN 46601
(574) 235-9251
Contact: Tony Mulnar

City of South Bend-Water
209 N. Main Street
South Bend, IN 46601
(574) 235-5633
Contact: Ed Herman

REVISIONS

SHEET NO.	DATE	REVISED

GENERAL NOTES

**	All earth shoulders, median areas, and cut and fill slopes shall be plain or mulch seeded except where sodding is specified
	Contractor shall verify existing flowline elevations to set the appropriate sump depth.

** REPRESENTS GENERAL NOTES REQUIRED

INDEX

SHEET NO.	DRAWING INDEX
1	Title Sheet
2	Index and General Notes
3	Plan Index Location Maps
4	Witnesses and Benchmarks
5	Geometric Tie-Up Details
6-8	Maintenance of Traffic Details
9	Intersection Details - Main Street
10-11	Intersection Details - Michigan Street
12	Spot Elevation Details - Main Street
13	Spot Elevation Details - Michigan Street
14	Traffic Signal Detail - Main Street
15-16	Traffic Signal Details - Michigan Street
17-21	Pavement Marking & Signing Plans - Main Street
22-26	Pavement Marking & Signing Plans - Michigan Street
27	Erosion Control Table

PATRICK K. WOOLEY
REGISTERED
No. 10504741
STATE OF INDIANA
PROFESSIONAL ENGINEER

RECOMMENDED FOR APPROVAL — DESIGN ENGINEER — 1/7/2016 DATE

DESIGNED: MRR | DRAWN: JRG
CHECKED: PKW | CHECKED: PKW

CITY OF SOUTH BEND

INDEX AND GENERAL NOTES

HORIZONTAL SCALE	BRIDGE FILE
N/A	N/A
VERTICAL SCALE	DESIGNATION
N/A	N/A
SURVEY BOOK	SHEETS
N/A	2 of 27
CONTRACT	PROJECT
N/A	115-019 (DIV A)

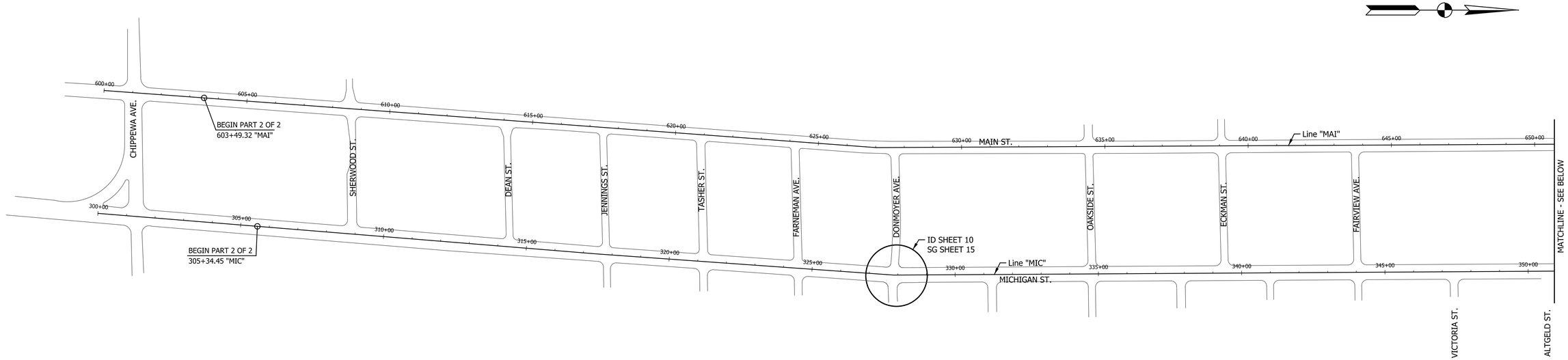

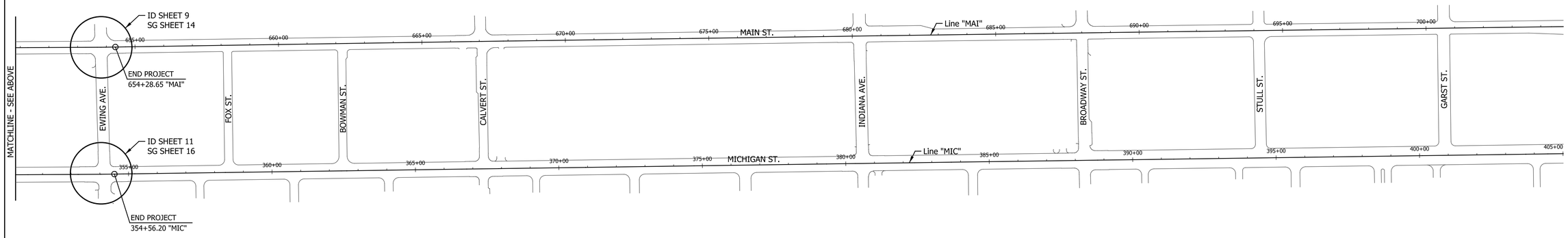

LEGEND

SG - Signal Detail

ID - Intersection Detail

PATRICK K. WOOLEY
REGISTERED
No. 10504741
STATE OF INDIANA
PROFESSIONAL ENGINEER

RECOMMENDED FOR APPROVAL — DESIGN ENGINEER — 1/7/2016 DATE

DESIGNED: MRR | DRAWN: JRG

CHECKED: PKW | CHECKED: PKW

CITY OF SOUTH BEND

INDEX LOCATION MAP
INTERSECTION & SIGNAL DETAIL SHEETS

HORIZONTAL SCALE	BRIDGE FILE
N/A	N/A
VERTICAL SCALE	DESIGNATION
N/A	N/A
SURVEY BOOK	SHEETS
N/A	3 of 27
CONTRACT	PROJECT
N/A	115-019 (DIV A)

Index-dgn.dgnlib
20140351_SSuade.tbl

Jgee 1/5/2016 5:42:35 PM P:\2014\01351\D. Drawings_South Project\201401351.RD.IN_PLAN.01.dgn

MACA1	N 2333953.6450 E 168340.0372	MICA1	N 2333896.2920 E 168687.7662
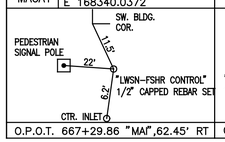		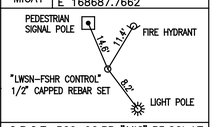	
O.P.O.T. 667+29.86 "MAI",62.45' RT		O.P.O.T. 366+96.33 "MIC",35.26' LT	

MAEW1	N 2332545.9800 E 168334.9983	MIEW1	N 2332588.4250 E 168703.4484	MIDO1	N 2329979.4280 E 168639.8233	MIDO2	N 2330009.0810 E 168831.5092
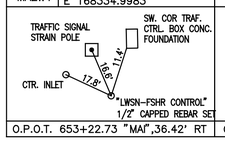		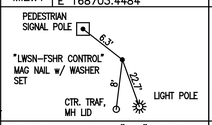				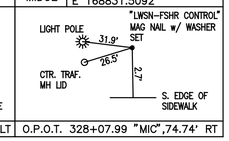	
O.P.O.T. 653+22.73 "MAI",36.42' RT		O.P.O.T. 353+88.05 "MIC",37.97' LT		O.P.O.T. 327+70.47 "MIC",116.32' LT		O.P.O.T. 328+07.99 "MIC",74.74' RT	

TBM 'MICA-A' ELEV. 743.70' (NAVD88)
CUT CIRCLE IN SW COR. OF CONC. BASE OF THE TRAFFIC SIGNAL CONTROL BOX
LOCATED IN THE NE QUAD. OF MICHIGAN ST. & CALVERT ST.
STA. 367+72.4 "MIC", 35.3' RT.

TBM 'MIDO-A' ELEV. 787.78' (NAVD88)
CUT CIRCLE IN SE COR. OF CONC. BASE OF THE TRAFFIC SIGNAL CONTROL BOX
LOCATED IN THE NE QUAD. OF MICHIGAN ST. & DONMOYER ST.
STA. 328+13.6 "MIC", 35.2' RT.

TBM 'MIEW-A' ELEV. 743.08' (NAVD88)
CUT CIRCLE IN SW COR. OF CONC. BASE OF THE TRAFFIC SIGNAL CONTROL BOX
LOCATED IN THE NE QUAD. OF MICHIGAN ST. & EWING ST.
STA. 354+54.0 "MIC", 34.7' RT

TBM 'MACA-A' ELEV. 742.75' (NAVD88)
CUT CIRCLE IN SW COR. OF CONC. BASE OF THE TRAFFIC SIGNAL CONTROL BOX
LOCATED IN THE NE QUAD. OF MAIN ST. & CALVERT ST.
STA. 667+39.0 "MAI", 39.1' RT.

TBM 'MAEW-A' ELEV. 747.00' (NAVD88)
CUT CIRCLE IN NW COR. OF CONC. BASE OF THE TRAFFIC SIGNAL CONTROL BOX
LOCATED IN THE SE QUAD. OF MAIN ST. & EWING ST.
STA. 653+37.8 "MAI", 40.2' RT.

PATRICK K. WOOLEY
REGISTERED
No. 10504741
STATE OF INDIANA
PROFESSIONAL ENGINEER

RECOMMENDED FOR APPROVAL — DESIGN ENGINEER — 1/7/2016 DATE

DESIGNED: MRR | DRAWN: JRG
CHECKED: PKW | CHECKED: PKW

CITY OF SOUTH BEND

WITNESSES AND BENCHMARKS

HORIZONTAL SCALE	BRIDGE FILE
N/A	N/A
VERTICAL SCALE	DESIGNATION
N/A	N/A
SURVEY BOOK	SHEETS
N/A	4 of 27
CONTRACT	PROJECT
N/A	115-019 (DIV A)

Indx-dtl.dfcfg
201401351_Shade.tbl

Jgee 1/5/2016 5:42:37 PM P:\2014\01351\D. Drawings_South Project\201401351.RD.TBM.dgn

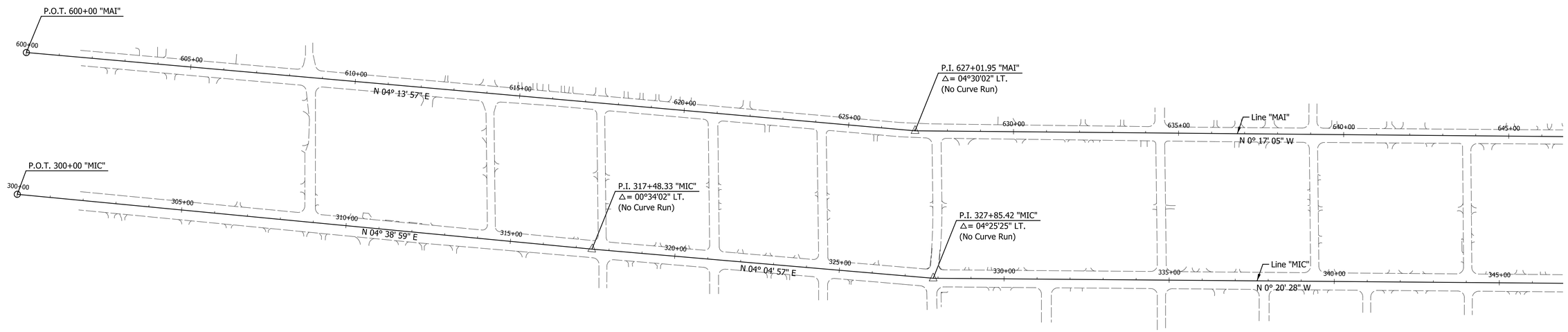

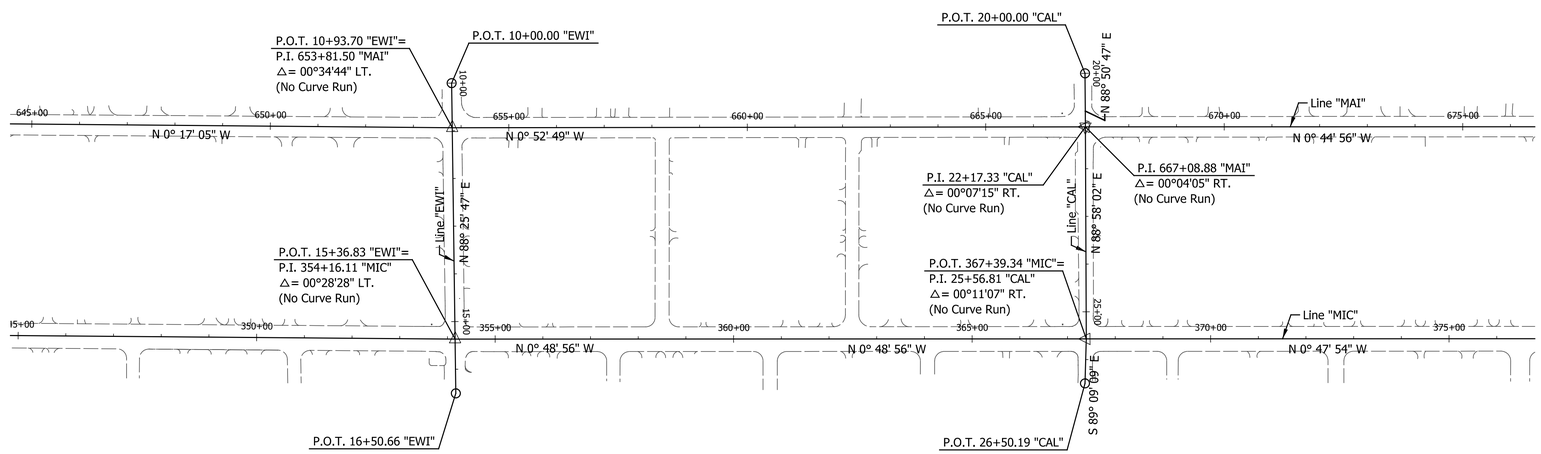

PATRICK K. WOODEN
REGISTERED
No. 10504741
STATE OF INDIANA
PROFESSIONAL ENGINEER

RECOMMENDED FOR APPROVAL — DESIGN ENGINEER — 1/7/2016 DATE

DESIGNED: MRR | DRAWN: JRG
CHECKED: PKW | CHECKED: PKW

CITY OF SOUTH BEND

GEOMETRIC TIE-UP DETAILS

HORIZONTAL SCALE	BRIDGE FILE
1" = 150'	N/A
VERTICAL SCALE	DESIGNATION
N/A	N/A
SURVEY BOOK	SHEETS
N/A	5 of 27
CONTRACT	PROJECT
N/A	115-019 (DIV A)

Jgee 1/5/2016 5:42:40 PM P:\2014\01351\D. Drawings_South Project\201401351.RD.GE.02.dgn

Irsh-Pdf.dfrdg
201401351_Sheets.tbl

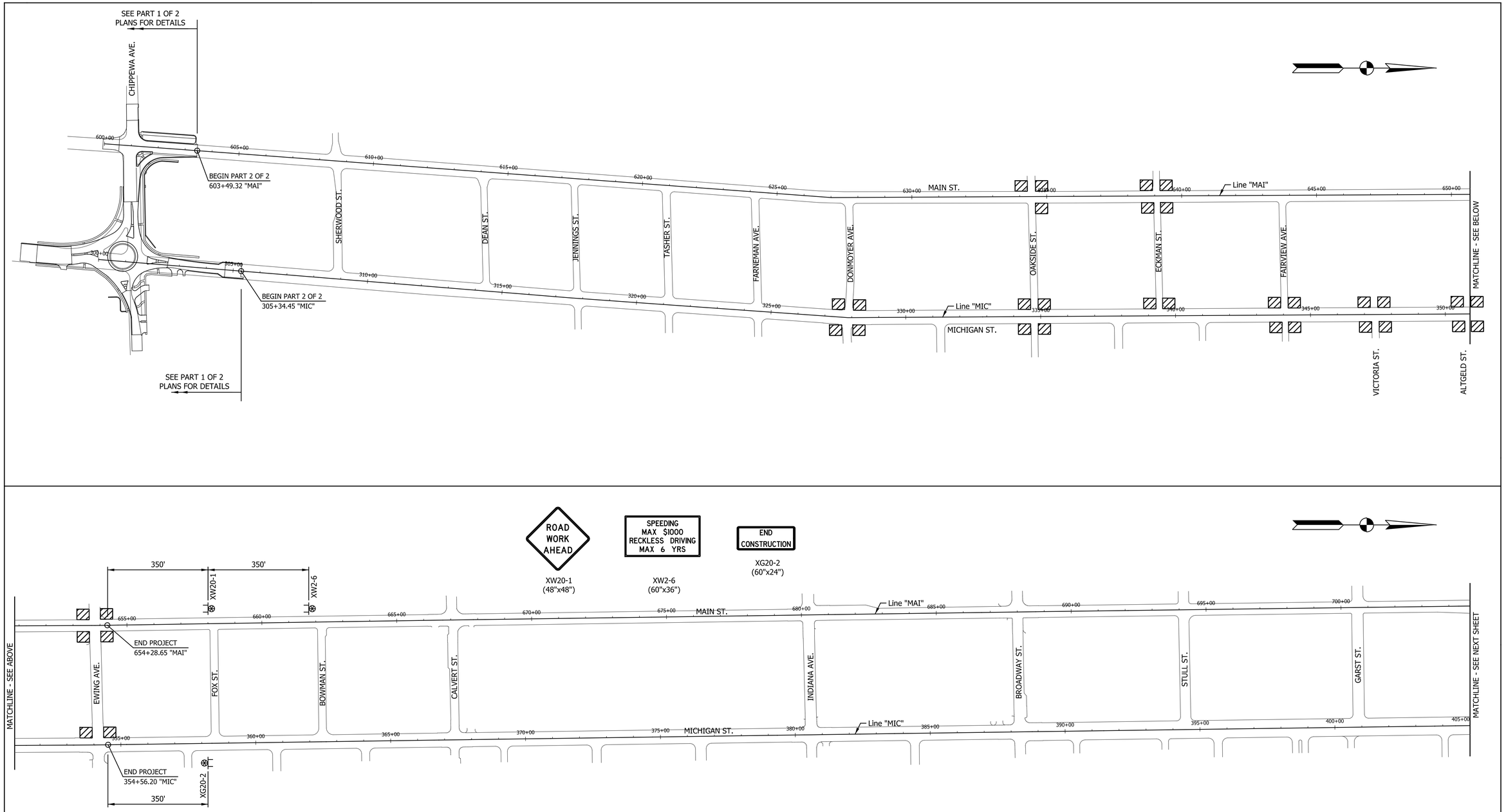

Note:
See Next Sheet for Lane Closure Details.

Construction Area

PATRICK K. WOOLEY
REGISTERED
No. 10504741
STATE OF INDIANA
PROFESSIONAL ENGINEER

RECOMMENDED FOR APPROVAL — DESIGN ENGINEER — 1/7/2016 DATE

DESIGNED: MRR | DRAWN: JRG
CHECKED: PKW | CHECKED: PKW

CITY OF SOUTH BEND

ADVANCE SIGNING LAYOUT

HORIZONTAL SCALE	BRIDGE FILE
N/A	N/A
VERTICAL SCALE	DESIGNATION
N/A	N/A
SURVEY BOOK	SHEETS
N/A	6 of 27
CONTRACT	PROJECT
N/A	115-019 (DIV A)

Index-dgn.dscfg
201401351_SIgnsde.tbl

Jgee 1/5/2016 5:42:43 PM P:\2014\01351\D. Drawings_South Project\201401351.RD.TP.DET.01.AdvanceSignageEwing.dgn

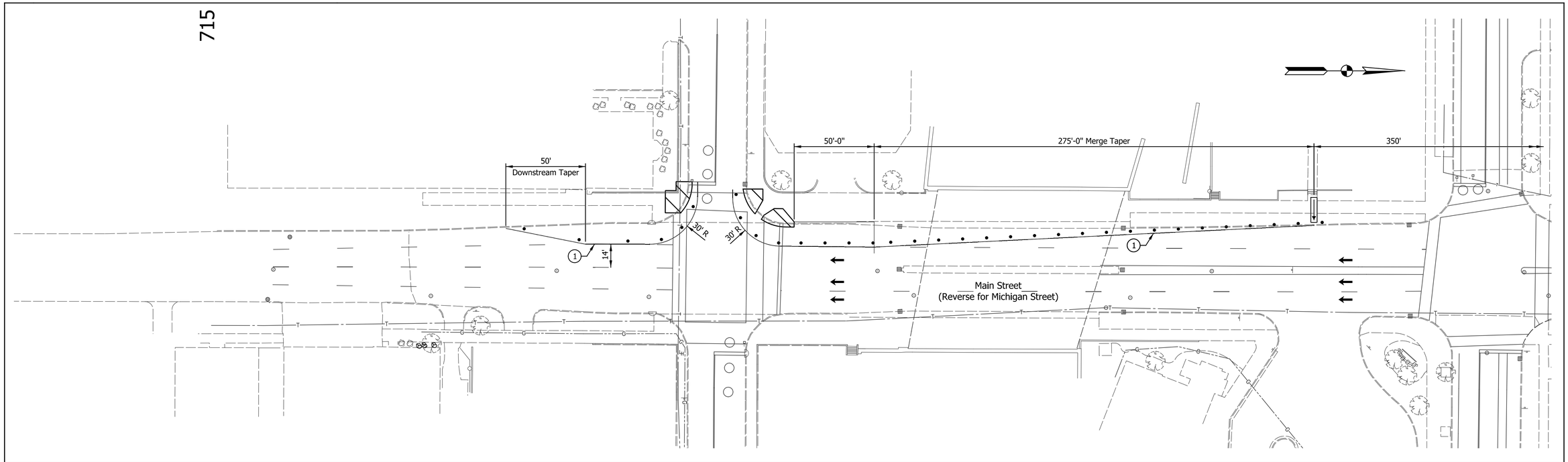

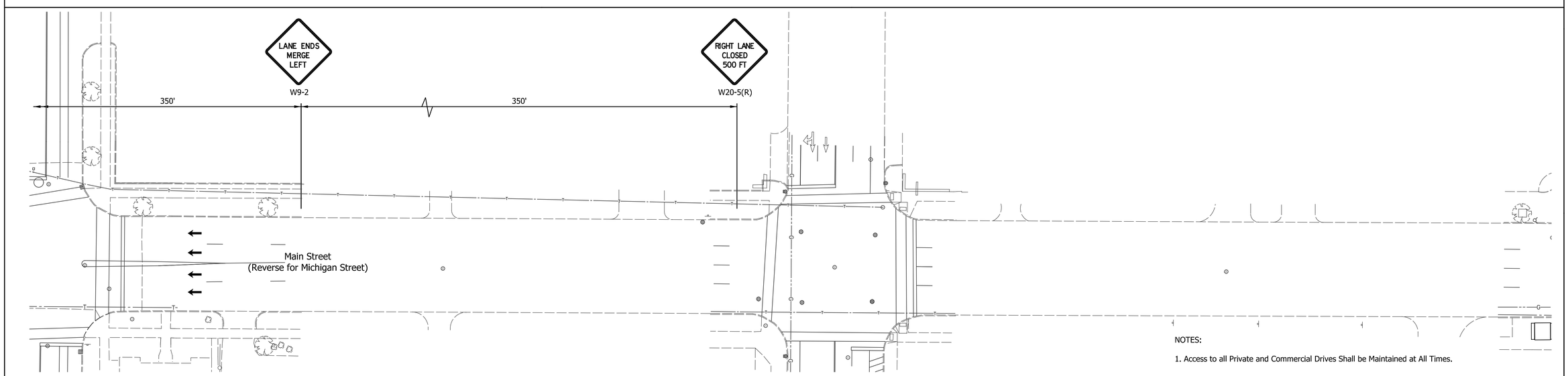

NOTES:

1. Access to all Private and Commercial Drives Shall be Maintained at All Times.

LEGEND

- Construction Sign, Type "A"
- Type "A" Construction Warning Light
- Barricade
- Construction Area
- Direction of Traffic
- Flashing Arrow Sign
- Standard Drum
- (1) Temp. Pavm't Marking, Removable, White, 4 in.
- (2) Temp. Pavm't Marking, Removable, Yellow, 4 in.
- (3) Temp. Pavm't Marking, Removable, White, 24 in.

Construction Zone Design Speed = 35 MPH
Construction Clear Zone = 8'-0"

PATRICK K. WOODEN
REGISTERED
No. 10504741
STATE OF INDIANA
PROFESSIONAL ENGINEER

RECOMMENDED FOR APPROVAL — DESIGN ENGINEER — 1/7/2016 DATE

DESIGNED: MRR | DRAWN: JRG
CHECKED: PKW | CHECKED: PKW

CITY OF SOUTH BEND

MAINTENANCE OF TRAFFIC
TYPICAL LANE CLOSURE DETAIL

HORIZONTAL SCALE	BRIDGE FILE
1" = 30'	N/A
VERTICAL SCALE	DESIGNATION
N/A	N/A
SURVEY BOOK	SHEETS
N/A	7 of 27
CONTRACT	PROJECT
N/A	115-019 (DIV A)

Indx-dnf.dfcfg
201401351_Slade.tbl

jgee 1/5/2016 5:42:45 PM P:\2014\01351\D. Drawings_South Project\201401351.RD.TP.Detail.01.dgn

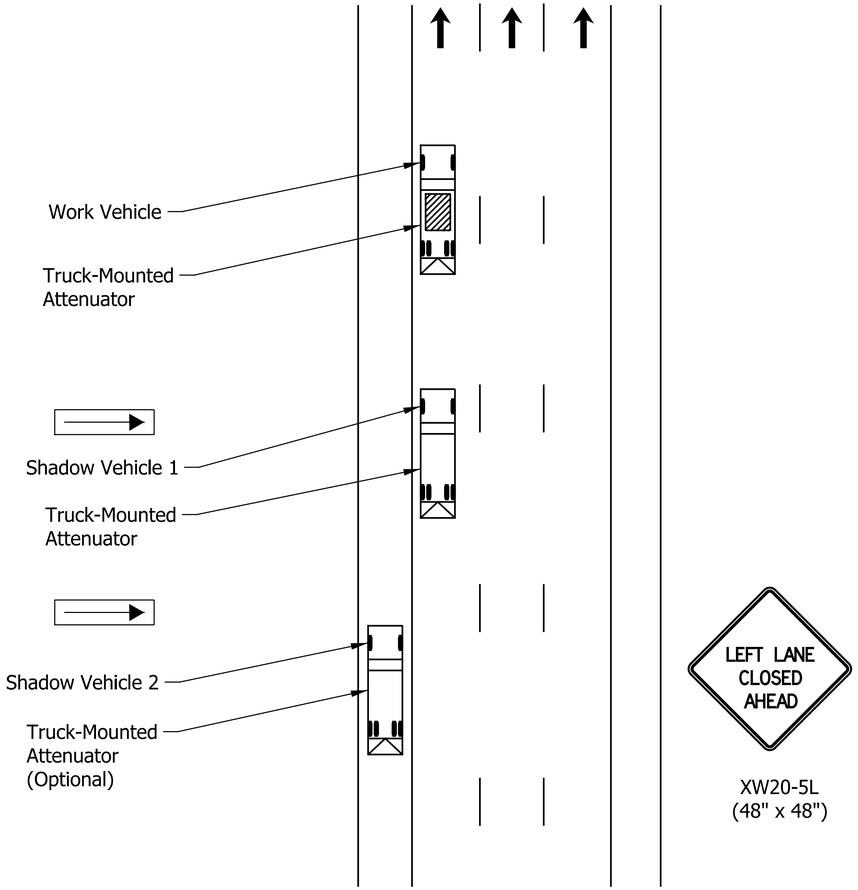

Mobile Operation for Pavement Marking Installation Detail

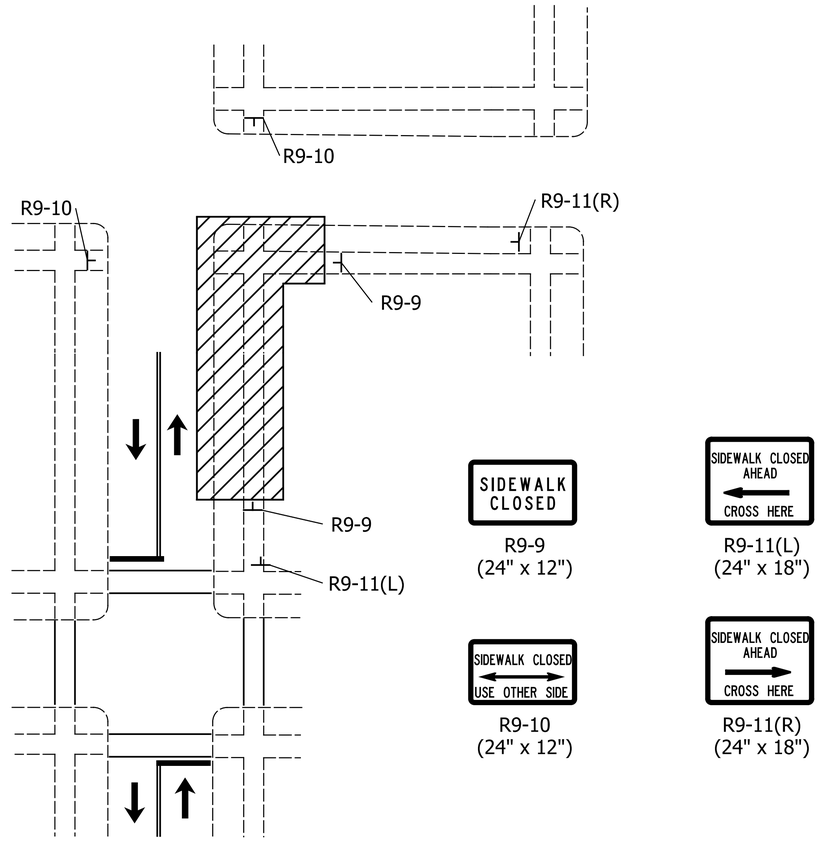

Sidewalk Closure Detour

PATRICK K. WOODEN REGISTERED No. 10504741 STATE OF INDIANA PROFESSIONAL ENGINEER

RECOMMENDED FOR APPROVAL — DESIGN ENGINEER — 1/7/2016 DATE

DESIGNED: MRR | DRAWN: JRG

CHECKED: PKW | CHECKED: PKW

CITY OF SOUTH BEND

MAINTENANCE OF TRAFFIC DETAILS
MISCELLANEOUS DETAILS

HORIZONTAL SCALE	BRIDGE FILE
N/A	N/A
VERTICAL SCALE	DESIGNATION
N/A	N/A
SURVEY BOOK	SHEETS
N/A	8 of 27
CONTRACT	PROJECT
N/A	115-019 (DIV A)

Indy-hdf.dfn/cp
201401351_Sfade.tbl

Jgee 1/5/2016 5:42:47 PM P:\2014\01351\D. Drawings_South Project\201401351.RD.TP.Detail.02.dgn

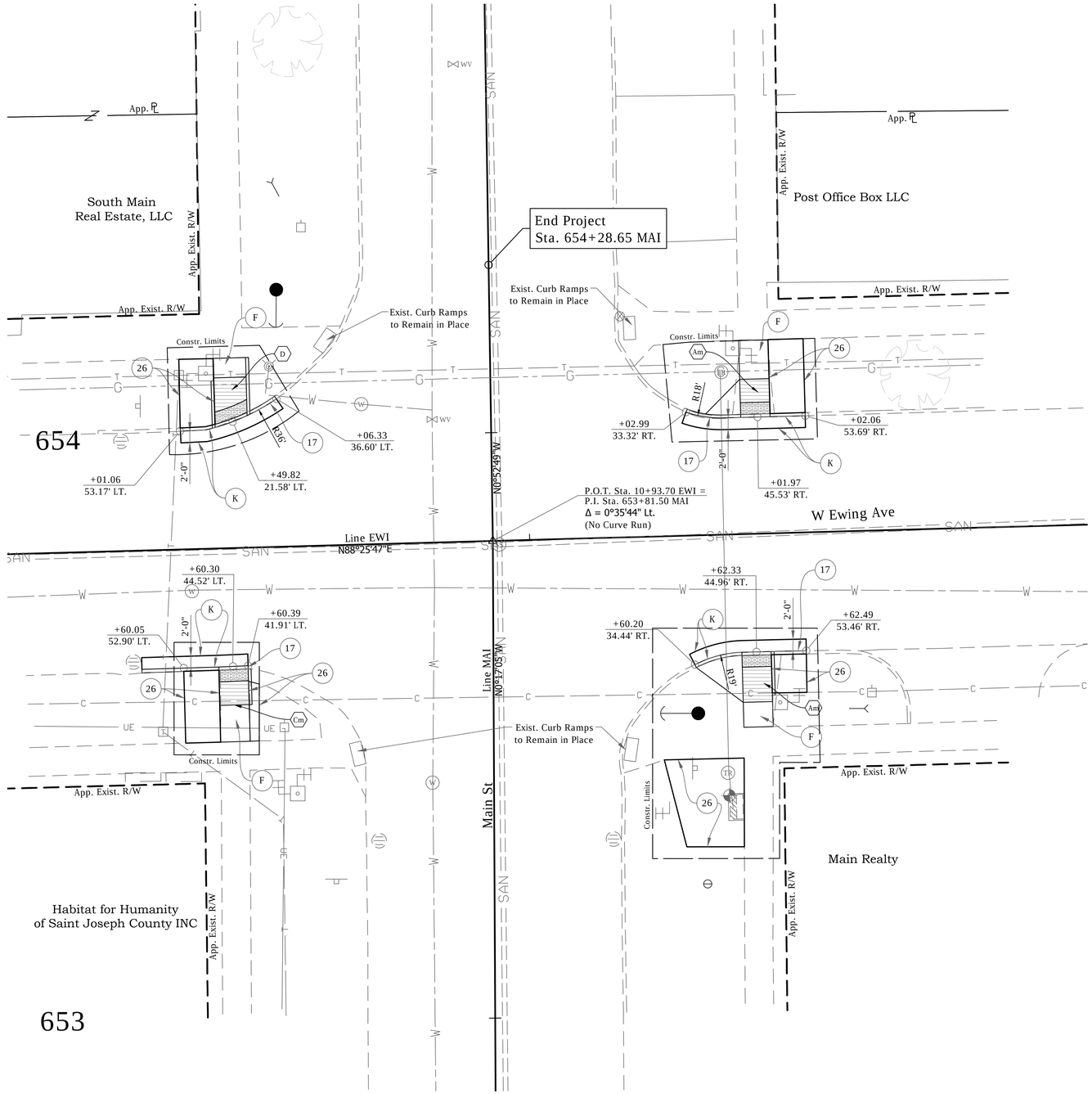

LEGEND

- (15) Combine Curb & Gutter, Type B (City of South Bend)
- (17) Curb,Concrete
- (26) Sodding
- (F) Concrete, Sidewalk, 4"
- (K) Widening with HMA (See Typical Sections)
- (M) Milling, Asphalt, 1.5"
- (R) 165 #/Syd QC/QA-HMA, 4, 76, Surface, 9.5mm
- (S) Sawcut
- (X) Concrete Curb Ramp (Type Indicate by Letter inside Hexagon)
- (Xm) Modified Concrete Curb Ramp (Type Indicate by Letter inside Hexagon)

HARRY C. FOX III REGISTERED No. PE19400116 STATE OF INDIANA PROFESSIONAL ENGINEER

RECOMMENDED FOR APPROVAL — DESIGN ENGINEER — DATE 01/07/2016

DESIGNED: HCF III | DRAWN: BRD

CHECKED: JG | CHECKED: JG

CITY OF SOUTH BEND

INTERSECTION DETAILS
MAIN ST. AT EWING AVE.

HORIZONTAL SCALE	BRIDGE FILE
1"=10'	N/A
VERTICAL SCALE	DESIGNATION
	N/A
SURVEY BOOK	SHEETS
N/A	9 of 27
CONTRACT	PROJECT
N/A	115-019 (DIV A)

DIRECTORY....F:\2015\15-3329 South Bend 2-Way Conversion\DRAWINGS\CONST DET\south\
FILE.....3329 CD MAIN - ewing ST.dwg
DISSCALE.....IT'S SCALE....1:0
PLOTTED BY.....Brian Dodge
DATE.....Jan 05,2016 - 4:30pm

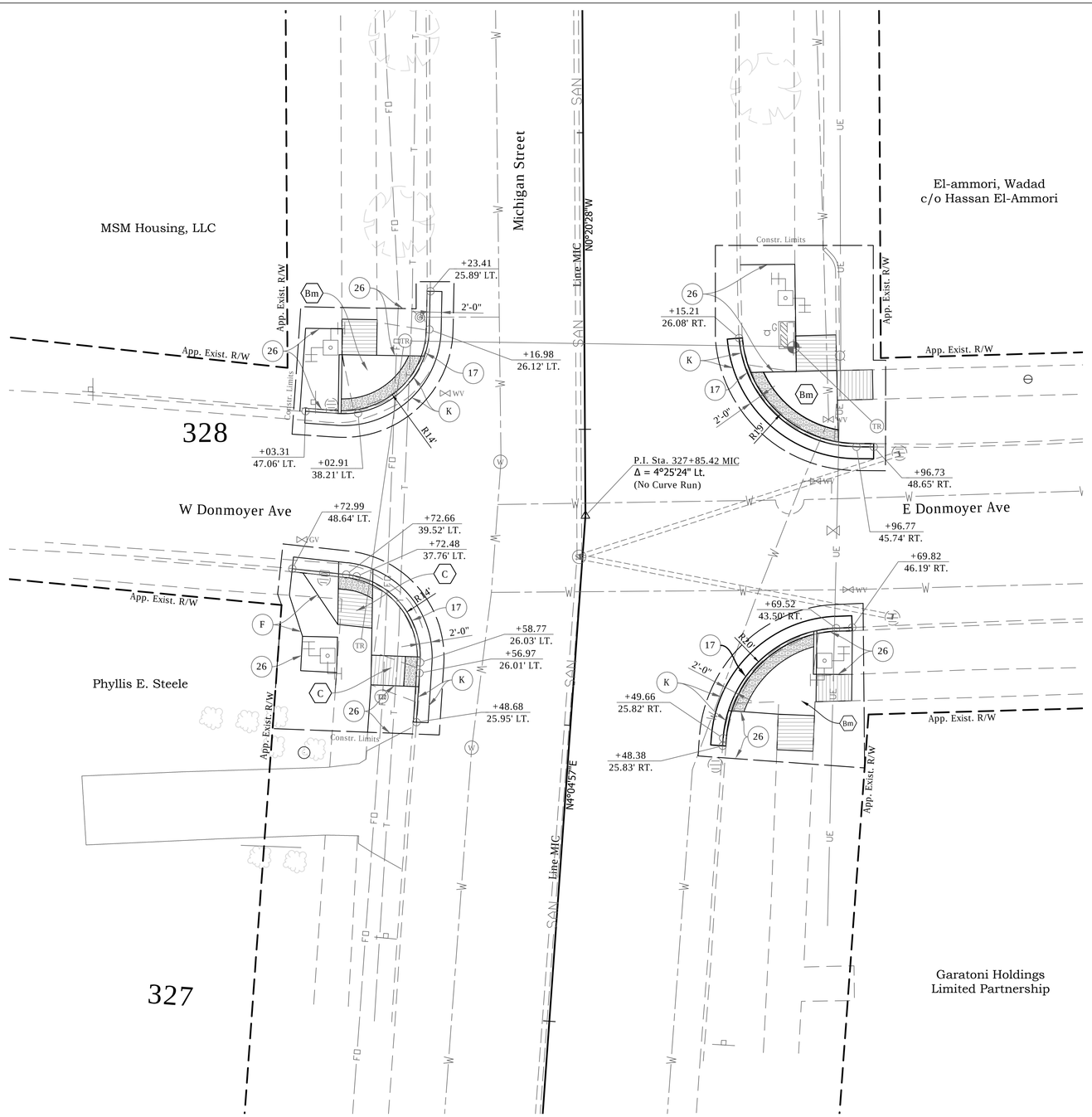

LEGEND

- (15) Combine Curb & Gutter, Type B (City of South Bend)
- (17) Curb,Concrete
- (26) Sodding
- (K) Widening with HMA (See Typical Sections)
- (M) Milling, Asphalt, 1.5"
- (R) 165 #/Syd QC/QA-HMA, 4, 76, Surface, 9.5 mm
- (S) Sawcut
- (X) Concrete Curb Ramp (Type Indicate by Letter inside Hexagon)
- (Xm) Modified Concrete Curb Ramp (Type Indicate by Letter inside Hexagon)

HARRY C. FOX III
REGISTERED
No. PE19400116
STATE OF INDIANA
PROFESSIONAL ENGINEER

RECOMMENDED FOR APPROVAL: Harry Fox — DESIGN ENGINEER — 01/07/2016 DATE

DESIGNED: HCF III | DRAWN: BRD
CHECKED: JG | CHECKED: JG

CITY OF SOUTH BEND

INTERSECTION DETAILS
MICHIGAN ST. AT DONMEYER AVE.

HORIZONTAL SCALE	BRIDGE FILE
1"=10'	N/A
VERTICAL SCALE	DESIGNATION
	N/A
SURVEY BOOK	SHEETS
N/A	10 of 27
CONTRACT	PROJECT
N/A	115-019 (DIV A)

DIRECTORY.....F:\2015\15-3329 South Bend 2-Way Conversion\DRAWINGS\CONST DET\
FILE.....3329 CD MICHIGAN ST..dwg
DESIGNED BY.....HCF III, PE
PLOTTED BY.....brandon
DATE.....Jan 05,2016 - 4:31pm

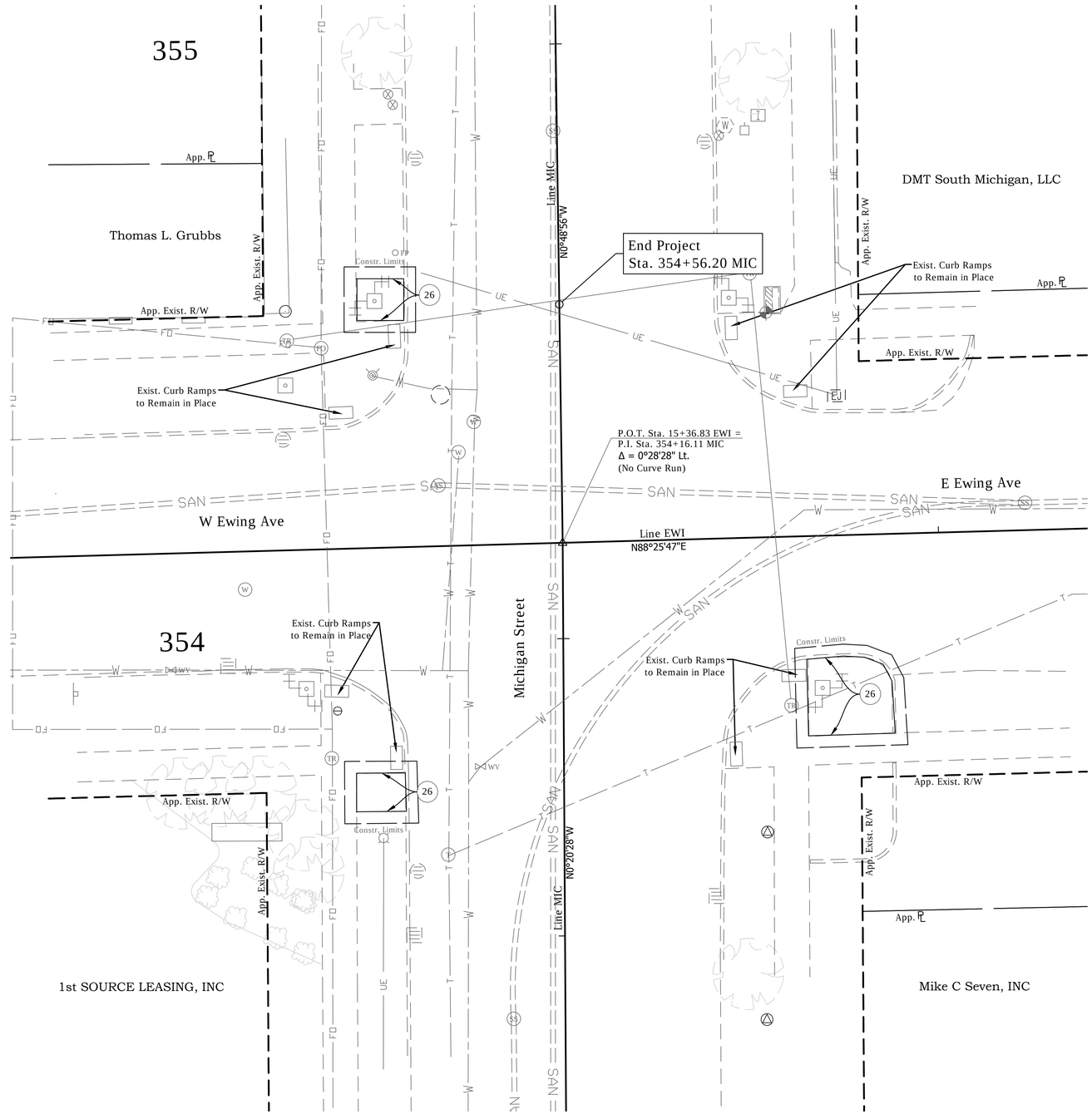

LEGEND

- (15) Combine Curb & Gutter, Type B (City of South Bend)
- (17) Curb,Concrete
- (26) Sodding
- (K) Widening with HMA (See Typical Sections)
- (M) Milling, Asphalt, 1.5"
- (R) 165 #/Syd QC/QA-HMA, 4, 76, Surface, 9.5 mm
- (S) Sawcut
- (X) Concrete Curb Ramp (Type Indicate by Letter inside Hexagon)

HARRY C. FOX III REGISTERED No. PE19400116 STATE OF INDIANA PROFESSIONAL ENGINEER

RECOMMENDED FOR APPROVAL — DESIGN ENGINEER — DATE 01/07/2016

DESIGNED: HCF III | DRAWN: BRD

CHECKED: JG | CHECKED: JG

CITY OF SOUTH BEND

INTERSECTION DETAILS
MICHIGAN ST. AT EWING AVE.

HORIZONTAL SCALE	BRIDGE FILE
1"=10'	N/A
VERTICAL SCALE	DESIGNATION
	N/A
SURVEY BOOK	SHEETS
N/A	11 of 27
CONTRACT	PROJECT
N/A	115-019 (DIV A)

DIRECTORY....F:\2015\15-3329 South Bend 2-Way Conversion\DRAWINGS\CONST DET\south\
FILE.....3329 CD MICHIGAN ST - ewing.dwg
DISSCALE1 ITSCALE....10'
PLOTTED By.....Brad Ray
DATE.....Jan 05,2016 - 4:32pm

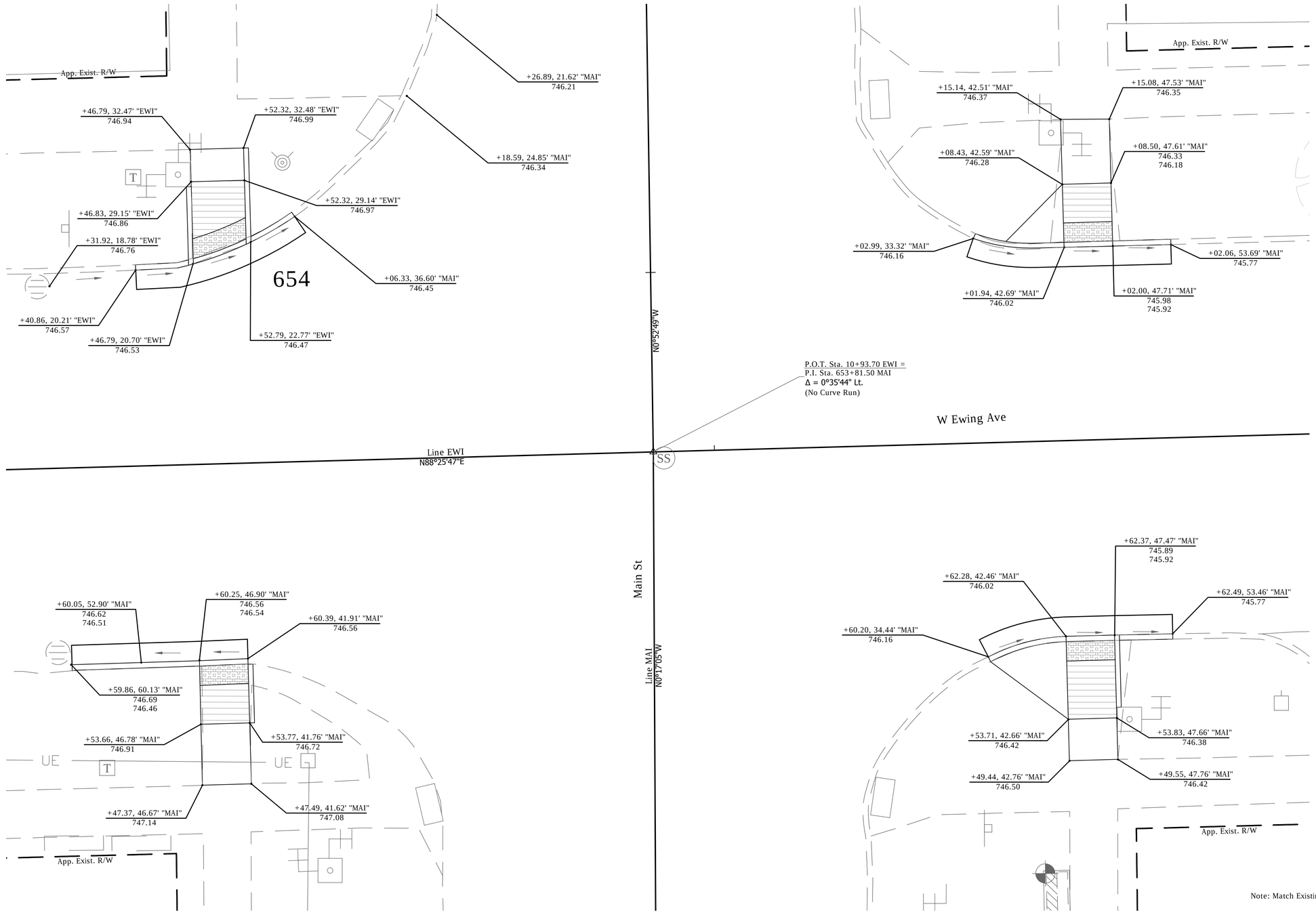

Station "Line"
Existing Elevation
Proposed Elevation

Note: Match Existing Elevation Unless Proposed is Indicated

DIRECTORY.....F:\2015\15-3329 South Bend 2-Way Conversion\DRAWINGS\MISC\
FILE:.....3329 SPOT ELEV main ewing.dwg
DMS STD. LT. TSCALE....10
PLOTTED BY.....Brad Wilson
DATE:.....Jan 05,2016 - 4:32pm

HARRY C. FOX III
REGISTERED
No.
PE19400116
STATE OF
INDIANA
PROFESSIONAL ENGINEER

RECOMMENDED FOR APPROVAL — DESIGN ENGINEER — DATE: 01/07/2016

DESIGNED: HCF III | DRAWN: BRD
CHECKED: JG | CHECKED: JG

CITY OF SOUTH BEND

SPOT ELEVATION DETAILS
MAIN ST. AT EWING AVE.

HORIZONTAL SCALE	BRIDGE FILE
1"=5'	N/A
VERTICAL SCALE	DESIGNATION
	N/A
SURVEY BOOK	SHEETS
N/A	12 of 27
CONTRACT	PROJECT
N/A	115-019 (DIV A)

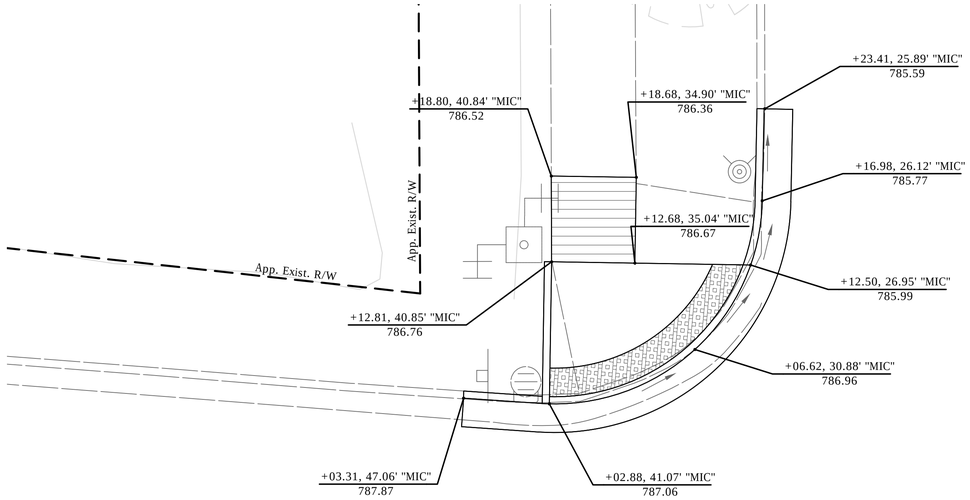

DONMOYER AVE

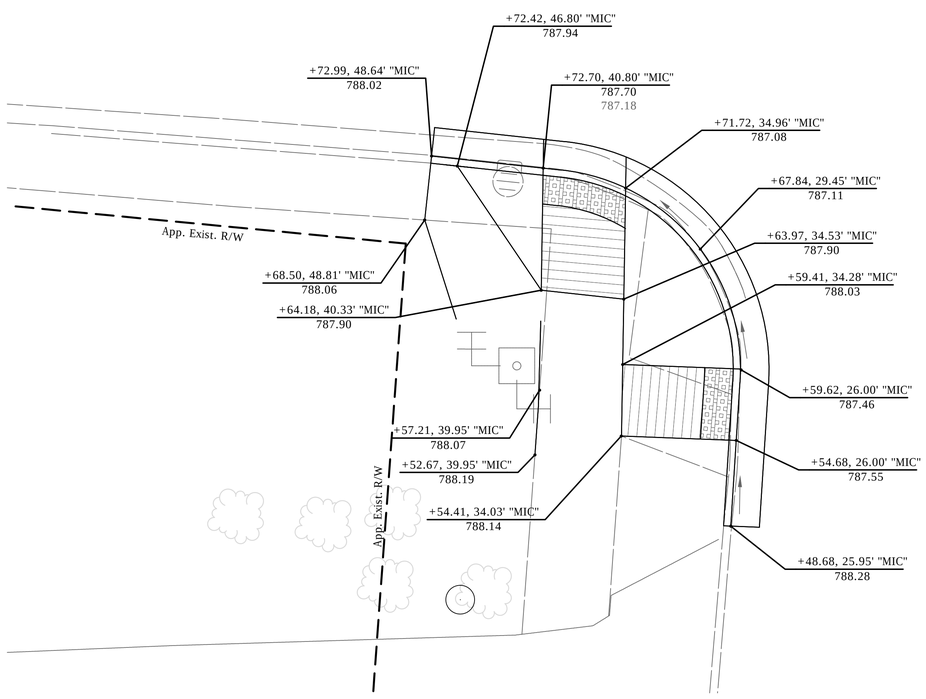

MICHIGAN ST

Line "MIC"
N0°20'28"W

Line "MIC"
N4°04'57"E

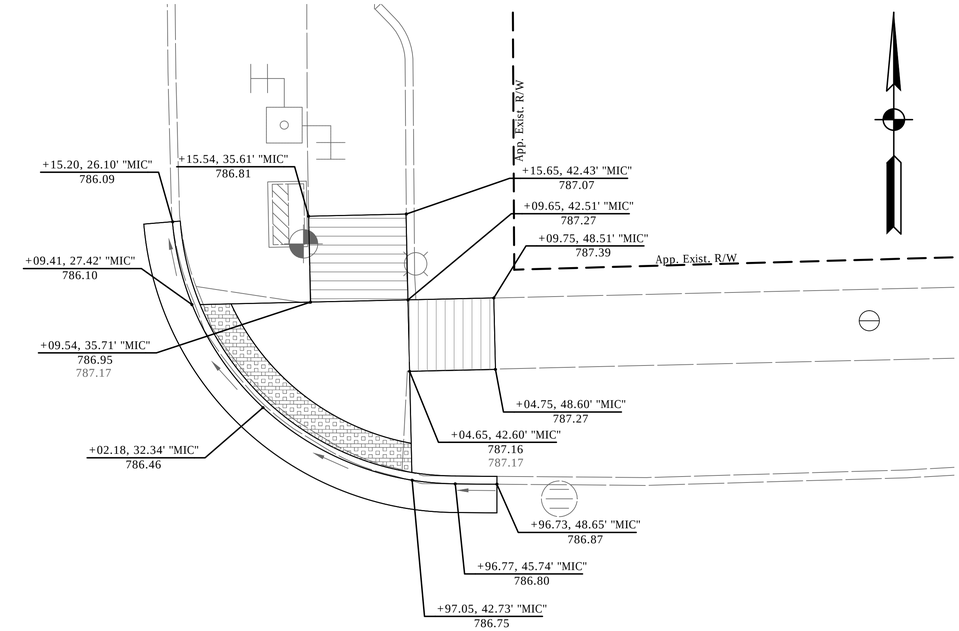

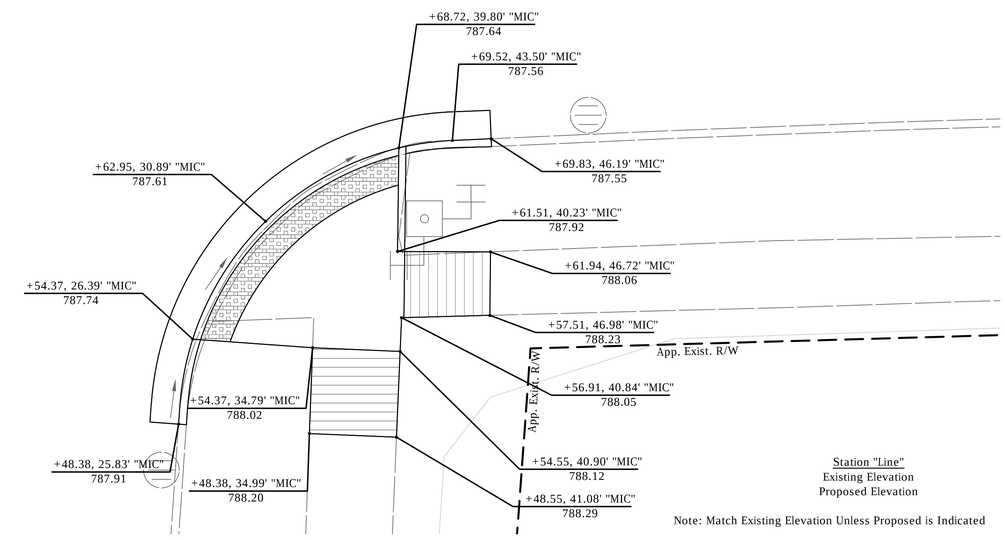

Station "Line"
Existing Elevation
Proposed Elevation

Note: Match Existing Elevation Unless Proposed is Indicated

DIRECTORY.....F:\2015\15-3329 South Bend 2-Way Conversion\DRAWINGS\MISC\
FILE.....SPOT ELEVATION DONMOYER.dwg
DESIGNED BY.....HCF III
DATE.....Jan 05,2016 - 4:33pm

HARRY C. FOX III
REGISTERED
No. PE19400116
STATE OF INDIANA
PROFESSIONAL ENGINEER

RECOMMENDED FOR APPROVAL: Harry Fox — DESIGN ENGINEER — 01/07/2016 DATE

DESIGNED: HCF III | DRAWN: BRD
CHECKED: JG | CHECKED: JG

CITY OF SOUTH BEND

SPOT ELEVATION DETAILS
MICHIGAN ST & DONMOYER AVE

HORIZONTAL SCALE	BRIDGE FILE
1"=5'	N/A
VERTICAL SCALE	DESIGNATION
	N/A
SURVEY BOOK	SHEETS
N/A	13 of 27
CONTRACT	PROJECT
N/A	115-019 (DIV A)

INTERSECTION NO.
32

Signal Supports

- (32A) Relocate to Remain
- (32B) Relocated From 32E
- (32C) Relocate to Remain
- (32D) Relocate to Remain
- (32E) Relocate to 32B
- (32F) Relocate to Remain

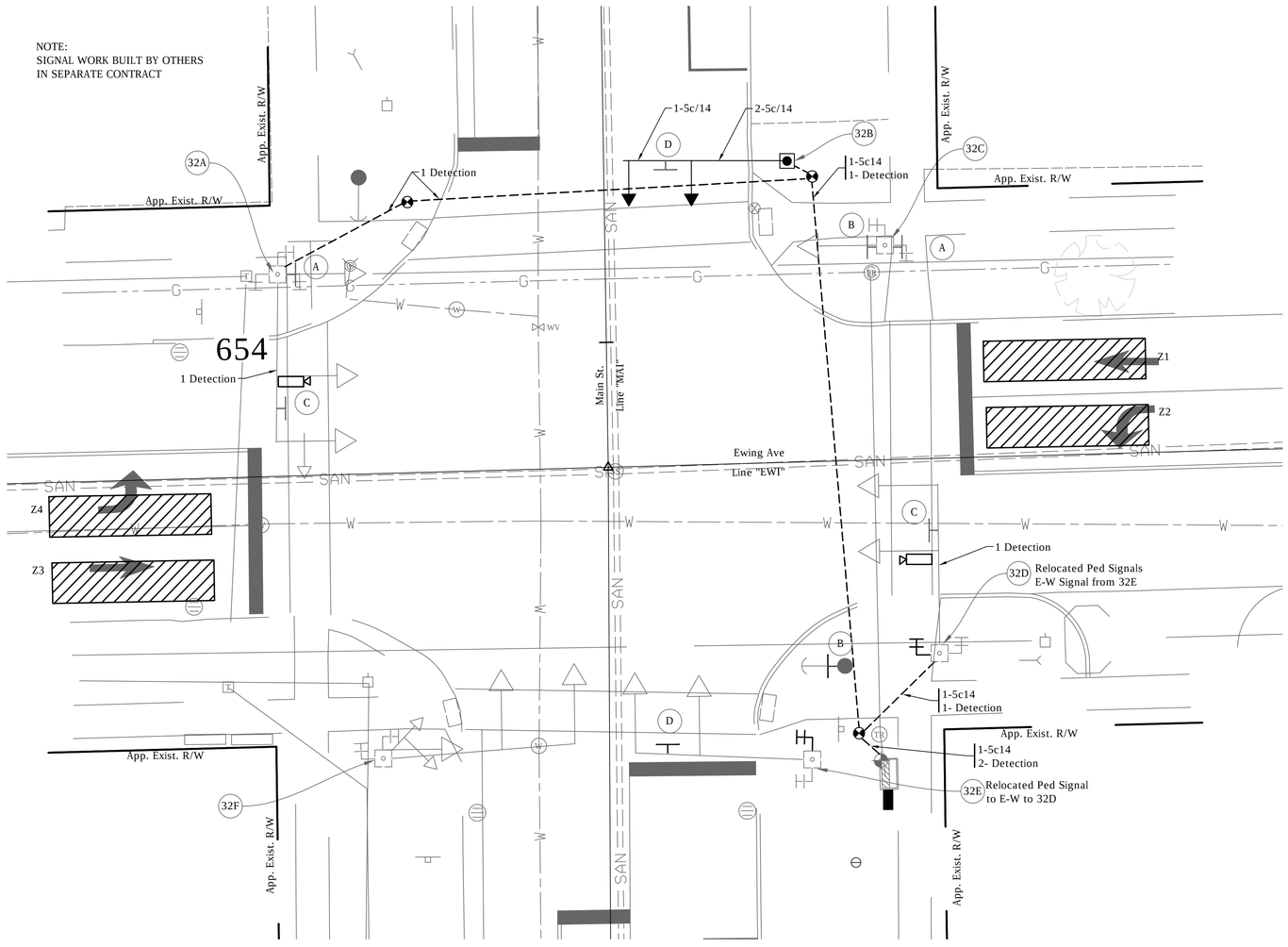

PHASE DIAGRAM

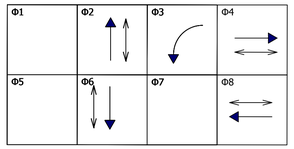

ALL APPROACHES FLASH RED

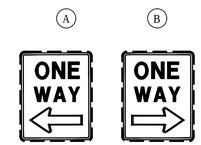

Existing To be Removed — Existing To be Removed

Main St (C) Existing

Ewing Ave (D) Existing

Legend

Existing	Proposed	
		Strain Pole and Foundation
		Mast Arm, Upright and Foundation
		2" Galvanized Steel Conduit
		18" Countdown Pedestrian Indication with Push Button and R10-4B sign
		10' Traffic Signal Pedestal on "A" Foundation
		Relocated P-1 Cabinet & Controller on New P-1 Foundation
		Tesco Cabinet on P-1 Foundation
		Span Mounted Junction Box
TR or FO		Handhole
		3-Section LED Signal Indication (12" Red, 12" Amber, 12" Green)
		Relocated 3-Section LED Signal Indication (12" Red, 12" Amber, 12" Green)
		5-Section LED Signal Indication (12" Red, 12" Amber, 12" Green 12" Amber Arrow, 12" Green Arrow)
		Loop Detector (6' x 6')
		Service Point
		Detector Housing
		Conduit Intercept
		Detection Camera
		Detection Zones

Detection Zone

Zone	Phase	Delay
Z1	8	5 Sec.
Z2	8	5 Sec.
Z3	4	5 Sec.
Z4	4	5 Sec.

Detection Notes:
(1) All Detection Zones Shall be 6'x25' (min.) and Shall Provide Presence Detection.
(2) Detection Cabling Denotes Hybrid Coax/Power Cable Connecting Detection Cameras to in Cabinet Equipment

General Notes:

1. Pavement markings and intersection dimensions are shown here for informational purposes only. See applicable sheets for construction details.
2. Location and type of underground traffic signal equipment and signal cable has been assumed based on field reviews. Existing signal cable is shown for the purpose of construction sequencing only. Contractor shall field verify the location and type of existing traffic signal equipment and cable as necessary.
3. Remove existing signal equipment as noted. Foundations shall be removed to two feet below finished grade. Hand hole removal shall be performed in a manner that allows the signal to remain operable. Signal conduit that is no longer in use shall be abandoned in place with existing wiring removed.
4. Contractor shall coordinate with local power company regarding location of power feed to new service cabinet.
5. Proposed mast arm foundations, pedestal foundations and cabinet footpads shall be constructed with a finished surface that is flush with the proposed sidewalk.
6. Existing & proposed mast arms, pedestal poles and controller cabinets shall be painted black (FS 17038).
7. Salvaged signal equipment shall be delivered to the City at the following address: 731 S Lafayette Blvd, South Bend, IN 46601
8. EMNET equipment is mounted to various traffic signal equipment within the project limits. The contractor shall contact Jeromy Slater of EMNET at (574) 387-9387 to arrange for pickup of any EMNET equipment removed as part of traffic signal equipment removal.
9. Replace Hand Hole Covers on Existing Mast Arms as Necessary.
10. All Conduit Under Pavement Shall Utilize the Directional Bore Method for Installation.

CITY OF SOUTH BEND

DESIGNER — DATE:
DESIGN ENG. — DATE: 01/07/2016

HARRY C. FOX III REGISTERED No. PE19400116 STATE OF INDIANA PROFESSIONAL ENGINEER

TRAFFIC SIGNAL DETAIL
MAIN ST & EWING AVE

SCALE: 1" = 10'

CONTRACT NO. N/A	DRAWN BY BRD	YEAR 2016	SHEET 14	TOTAL 27

COMM. NO. N/A	DES. NO. N/A	PROJECT NO. 115-019 (DIV A)

INTERSECTION NO.
51

Signal Supports

- (51A) To Remain, Remove N.B. Mast Arm
- (51B) To Remain
- (51C) To Remain
- (51D) To Remain
- (51E) New, Cantilever Structure, Signal Arm 25 Ft

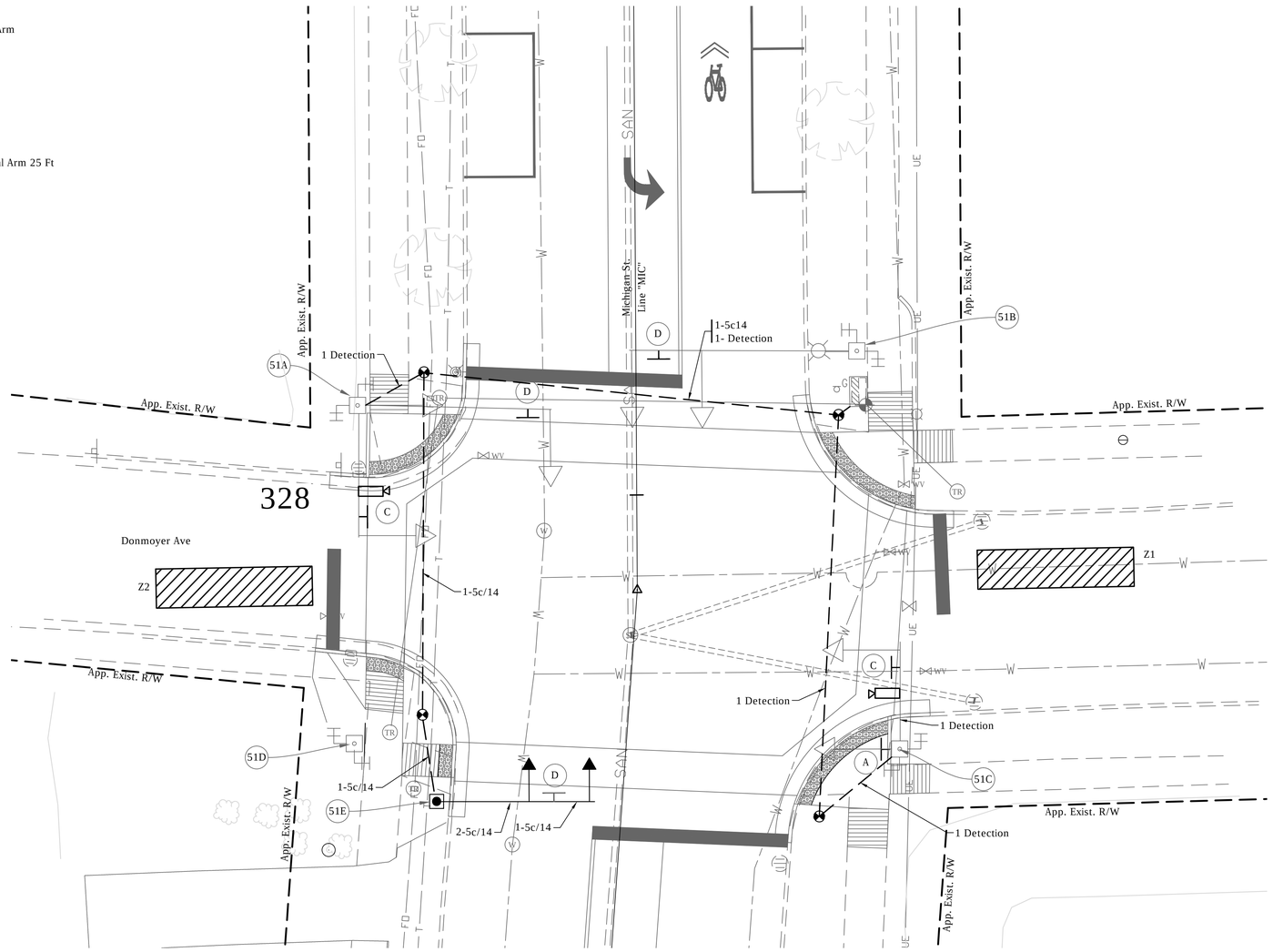

PHASE DIAGRAM

Φ1	Φ2	Φ3	Φ4
Φ5	Φ6	Φ7	Φ8

ALL APPROACHES FLASH RED

(A) ONE WAY — Existing To be Removed

(B) ONE WAY — Existing To be Removed

Michigan St (C) — Existing

Donmoyer Ave (D) — Existing

Legend

Existing	Proposed	
		Strain Pole and Foundation
		Mast Arm, Upright and Foundation
		2" Galvanized Steel Conduit
		18" Countdown Pedestrian Indication with Push Button and R10-4B sign
		10' Traffic Signal Pedestal on "A" Foundation
		Relocated P-1 Cabinet & Controller on New P-1 Foundation
		Tesco Cabinet on P-1 Foundation
		Span Mounted Junction Box
TR or FO		Handhole
		3-Section LED Signal Indication (12" Red, 12" Amber, 12" Green)
		Relocated 3-Section LED Signal Indication (12" Red, 12" Amber, 12" Green)
		5-Section LED Signal Indication (12" Red, 12" Amber, 12" Green 12" Amber Arrow, 12" Green Arrow)
		Loop Detector (6' x 6')
		Service Point
		Detector Housing
		Conduit Intercept
		Detection Camera
		Detection Zones

Detection Zone

Zone	Phase	Delay
Z1	8	5 Sec.
Z2	4	5 Sec.

Detection Notes:
(1) All Detection Zones Shall be 6'x25' (min.) and Shall Provide Presence Detection.
(2) Detection Cabling Denotes Hybrid Coax/Power Cable Connecting Detection Cameras to in Cabinet Equipment

General Notes:

1. Pavement markings and intersection dimensions are shown here for informational purposes only. See applicable sheets for construction details.
2. Location and type of underground traffic signal equipment and signal cable has been assumed based on field reviews. Existing signal cable is shown for the purpose of construction sequencing only. Contractor shall field verify the location and type of existing traffic signal equipment and cable as necessary.
3. Remove existing signal equipment as noted. Foundations shall be removed to two feet below finished grade. Hand hole removal shall be performed in a manner that allows the signal to remain operable. Signal conduit that is no longer in use shall be abandoned in place with existing wiring removed.
4. Contractor shall coordinate with local power company regarding location of power feed to new service cabinet.
5. Proposed mast arm foundations, pedestal foundations and cabinet footpads shall be constructed with a finished surface that is flush with the proposed sidewalk.
6. Existing & proposed mast arms, pedestal poles and controller cabinets shall be painted black (FS 17038).
7. Salvaged signal equipment shall be delivered to the City at the following address: 731 S Lafayette Blvd, South Bend, IN 46601
8. EMNET equipment is mounted to various traffic signal equipment within the project limits. The contractor shall contact Jeromy Slater of EMNET at (574) 387-9387 to arrange for pickup of any EMNET equipment removed as part of traffic signal equipment removal.
9. Replace Hand Hole Covers on Existing Mast Arms as Necessary.
10. All Conduit Under Pavement Shall Utilize the Directional Bore Method for Installation.

CITY OF SOUTH BEND

DESIGNER — DATE:
DESIGN ENG. — DATE: 01/07/2016

HARRY C. FOX, III REGISTERED No. PE19400116 STATE OF INDIANA PROFESSIONAL ENGINEER

TRAFFIC SIGNAL DETAIL
MICHIGAN ST & DONMOYER AVE

SCALE: 1" = 10'

CONTRACT NO. N/A	DRAWN BY	YEAR	SHEET	TOTAL
	BRD	2016	15	27

COMM. NO. N/A	DES. NO.	PROJECT NO.
	N/A	115-019 (DIV A)

INTERSECTION NO.
50

Signal Supports

- 50A Relocate to 50D
- 50B To Remain
- 50C To Remain
- 50D Relocated From 50A
- 50E To Remain
- 50F To Remain

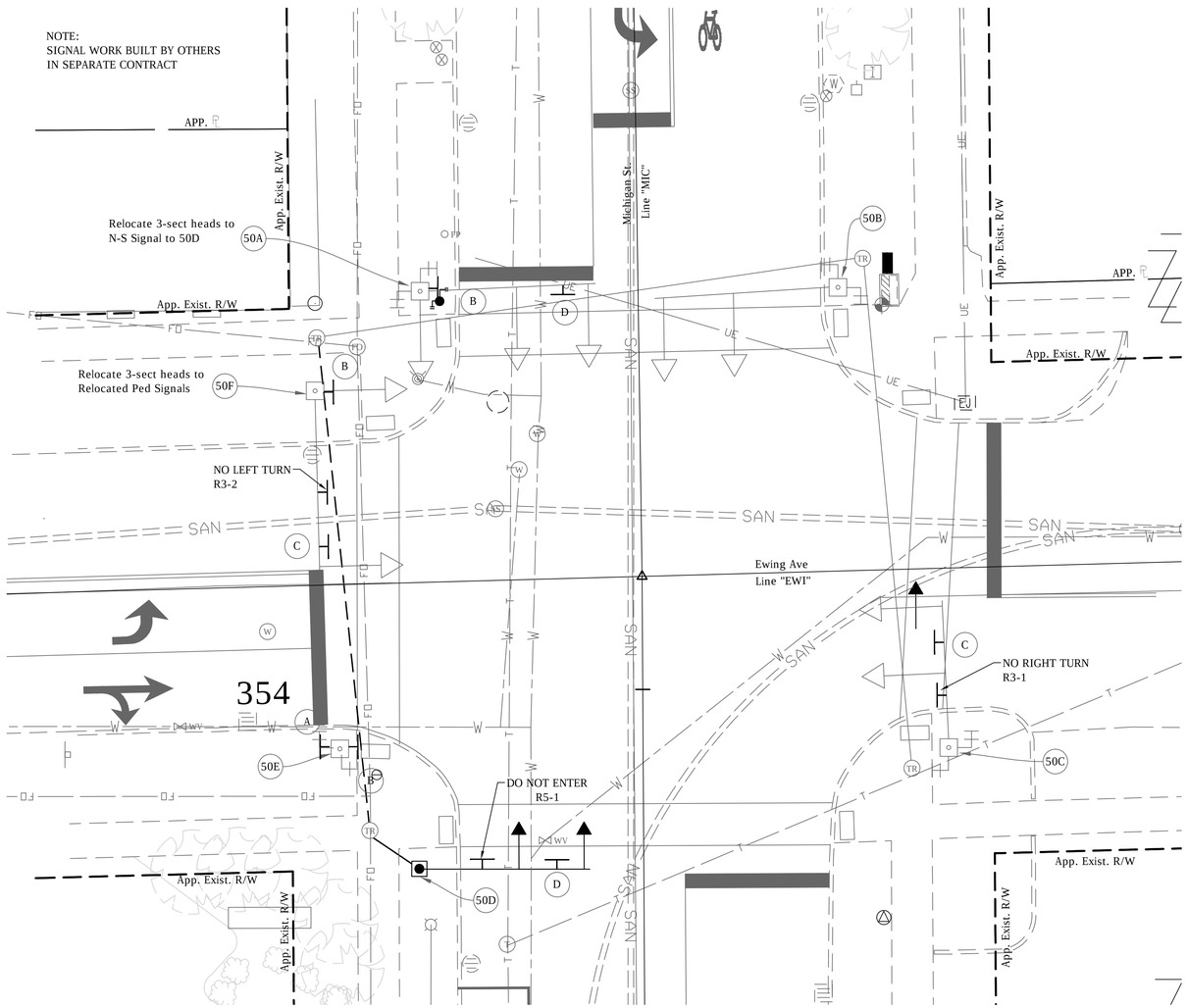

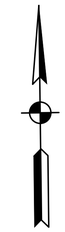

PHASE DIAGRAM

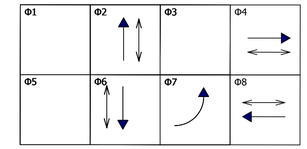

ALL APPROACHES FLASH RED

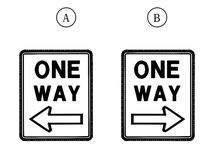

Existing To be Removed — Existing To be Removed

Michigan St (C) — Existing

Ewing Ave (D) — Existing

Legend

Existing	Proposed	
		Strain Pole and Foundation
		Mast Arm, Upright and Foundation
		2" Galvanized Steel Conduit
		18" Countdown Pedestrian Indication with Push Button and R10-4B sign
		10' Traffic Signal Pedestal on "A" Foundation
		Relocated P-1 Cabinet & Controller on New P-1 Foundation
		Tesco Cabinet on P-1 Foundation
		Span Mounted Junction Box
TR or FO		Handhole
		3-Section LED Signal Indication (12" Red, 12" Amber, 12" Green)
		Relocated 3-Section LED Signal Indication (12" Red, 12" Amber, 12" Green)
		5-Section LED Signal Indication (12" Red, 12" Amber, 12" Green 12" Amber Arrow, 12" Green Arrow)
		Loop Detector (6' x 6')
		Service Point
		Detector Housing
		Conduit Intercept

General Notes:

1. Pavement markings and intersection dimensions are shown here for informational purposes only. See applicable sheets for construction details.
2. Location and type of underground traffic signal equipment and signal cable has been assumed based on field reviews. Existing signal cable is shown for the purpose of construction sequencing only. Contractor shall field verify the location and type of existing traffic signal equipment and cable as necessary.
3. Remove existing signal equipment as noted. Foundations shall be removed to two feet below finished grade. Hand hole removal shall be performed in a manner that allows the signal to remain operable. Signal conduit that is no longer in use shall be abandoned in place with existing wiring removed.
4. Contractor shall coordinate with local power company regarding location of power feed to new service cabinet.
5. Proposed mast arm foundations, pedestal foundations and cabinet footpads shall be constructed with a finished surface that is flush with the proposed sidewalk.
6. Existing & proposed mast arms, pedestal poles and controller cabinets shall be painted black (FS 17038).
7. Salvaged signal equipment shall be delivered to the City at the following address: 731 S Lafayette Blvd, South Bend, IN 46601
8. EMNET equipment is mounted to various traffic signal equipment within the project limits. The contractor shall contact Jeromy Slater of EMNET at (574) 387-9387 to arrange for pickup of any EMNET equipment removed as part of traffic signal equipment removal.
9. Replace Hand Hole Covers on Existing Mast Arms as Necessary.
10. All Conduit Under Pavement Shall Utilize the Directional Bore Method for Installation.

CITY OF SOUTH BEND

DESIGNER — DATE:

DESIGN ENG. — DATE: 01/07/2016

HARRY C. FOX III REGISTERED No. PE19400116 STATE OF INDIANA PROFESSIONAL ENGINEER

TRAFFIC SIGNAL DETAIL
MICHIGAN ST & EWING AVE

SCALE: 1" = 10'

YEAR	SHEET	TOTAL
2016	16	27

CONTRACT NO. N/A — DRAWN BY BRD

COMM. NO. N/A

DES. NO.	PROJECT NO.
N/A	115-019 (DIV A)

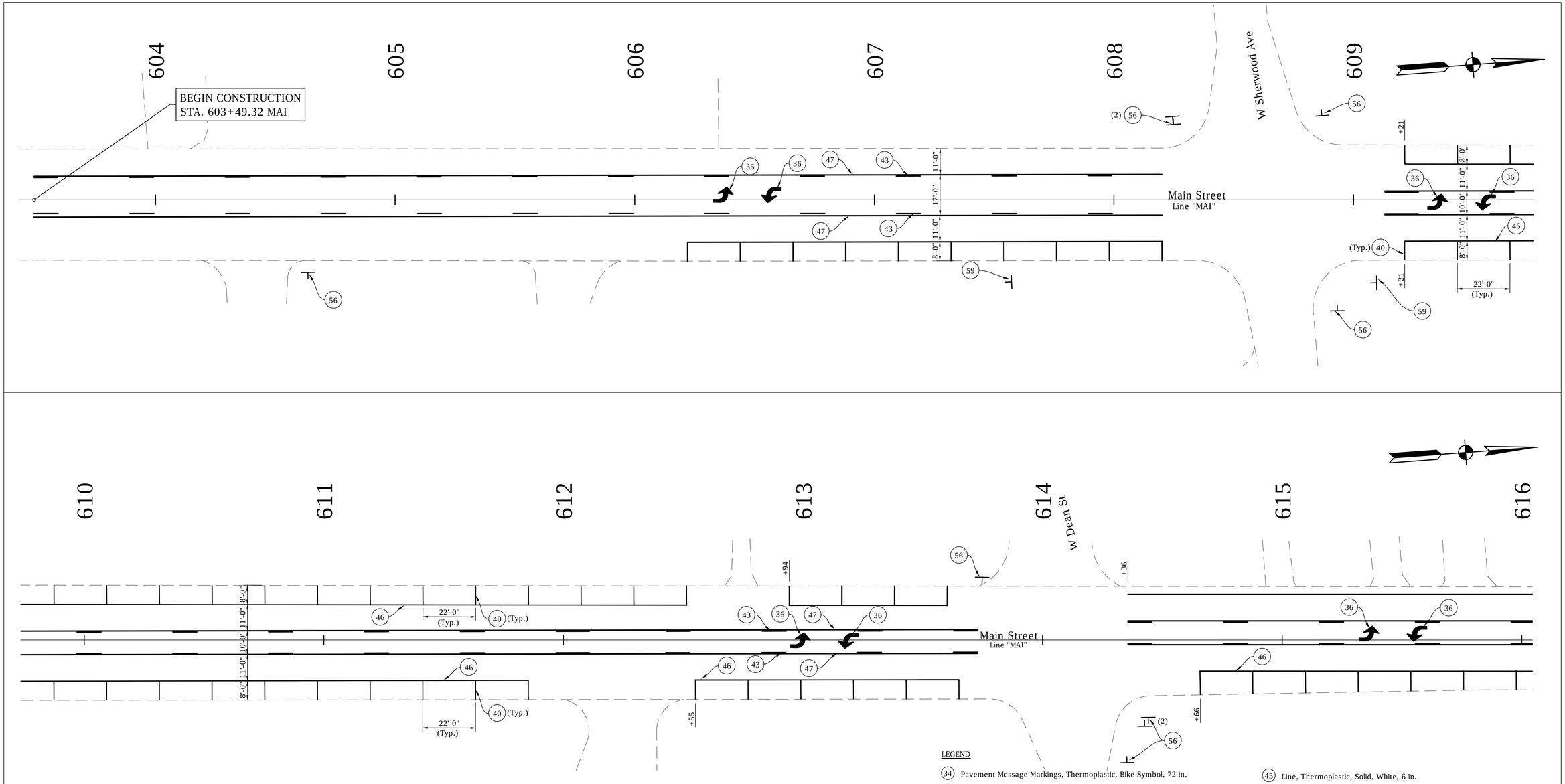

LEGEND

- (34) Pavement Message Markings, Thermoplastic, Bike Symbol, 72 in.
- (35) Pavement Message Markings, Thermoplastic, Arrow, 72 in.
- (36) Pavement Message Markings, Thermoplastic, Lane Indication Arrow
- (38) Transverse Markings, Thermoplastic, Stop Line, White, 24 in.
- (40) Parallel Parking Spaces, See Detail
- (41) Line, Thermoplastic, Dotted, White, 6 in. (2' Line, 2' Gap)
- (43) Line, Thermoplastic, Broken, Yellow, 4 in.
- (45) Line, Thermoplastic, Solid, White, 6 in.
- (46) Line, Thermoplastic, Solid, White, 4 in.
- (47) Line, Thermoplastic, Solid, Yellow, 4 in.
- (55) Pavement Message Markings, Thermoplastic, Share the Road
- (56) Sign, Sheet, and Supports, Remove
- (58) Sign, Sheet, Relocate
- (59) Sign, Sheet, Remove & Reset
- (72) Transverse Markings, Thermoplastic, Crosswalk Line, White, 6 in.

NOTES:

See Traffic Signal Detail Sheets For Additional Signage on Signal Poles.

Existing Signs to Remain in Place, Unless Otherwise Noted.

All Stationing Described from Line "MIA", Except as Noted.

HARRY C. FOX III
REGISTERED
No. PE19400116
STATE OF INDIANA
PROFESSIONAL ENGINEER

RECOMMENDED FOR APPROVAL — DESIGN ENGINEER — 01/07/2016 DATE

DESIGNED: HCF III | DRAWN: BRD
CHECKED: JG | CHECKED: JG

CITY OF SOUTH BEND

PAVEMENT MARKINGS & SIGNING DETAILS
MAIN STREET

HORIZONTAL SCALE	BRIDGE FILE
1" = 20'	N/A
VERTICAL SCALE	DESIGNATION
N/A	N/A
SURVEY BOOK	SHEETS
N/A	17 of 27
CONTRACT	PROJECT
N/A	115-019 (DIV A)

$PLTDRV$$
$PENTBL$$

$USER $DATE$ $TIME$ $FILEA$

NOTES:

See Traffic Signal Detail Sheets For Additional Signage on Signal Poles.

Existing Signs to Remain in Place, Unless Otherwise Noted.

All Stationing Described from Line "MAI", Except as Noted.

LEGEND

- 34 Pavement Message Markings, Thermoplastic, Bike Symbol, 72 in.
- 35 Pavement Message Markings, Thermoplastic, Arrow, 72 in.
- 36 Pavement Message Markings, Thermoplastic, Lane Indication Arrow
- 38 Transverse Markings, Thermoplastic, Stop Line, White, 24 in.
- 40 Parallel Parking Spaces, See Detail
- 41 Line, Thermoplastic, Dotted, White, 6 in. (2' Line, 2' Gap)
- 43 Line, Thermoplastic, Broken, Yellow, 4 in.
- 45 Line, Thermoplastic, Solid, White, 6 in.
- 46 Line, Thermoplastic, Solid, White, 4 in.
- 47 Line, Thermoplastic, Solid, Yellow, 4 in.
- 55 Pavement Message Markings, Thermoplastic, Share the Road
- 56 Sign, Sheet, and Supports, Remove
- 58 Sign, Sheet, Relocate
- 59 Sign, Sheet, Remove & Reset
- 72 Transverse Markings, Thermoplastic, Crosswalk Line, White, 6 in.

HARRY C. FOX III
REGISTERED
No. PE19400116
STATE OF INDIANA
PROFESSIONAL ENGINEER

RECOMMENDED FOR APPROVAL	DESIGN ENGINEER	01/07/2016 DATE	
DESIGNED: HCF III	DRAWN: BRD		
CHECKED: JG	CHECKED: JG		

CITY OF SOUTH BEND

PAVEMENT MARKINGS & SIGNING DETAILS
MAIN STREET

HORIZONTAL SCALE	BRIDGE FILE
1" = 20'	N/A
VERTICAL SCALE	DESIGNATION
N/A	N/A
SURVEY BOOK	SHEETS
N/A	18 of 27
CONTRACT	PROJECT
N/A	115-019 (DIV A)

$PLTDRV$$
$PENTBL$$

$USER $DATE$ $TIME$ $FILEA$

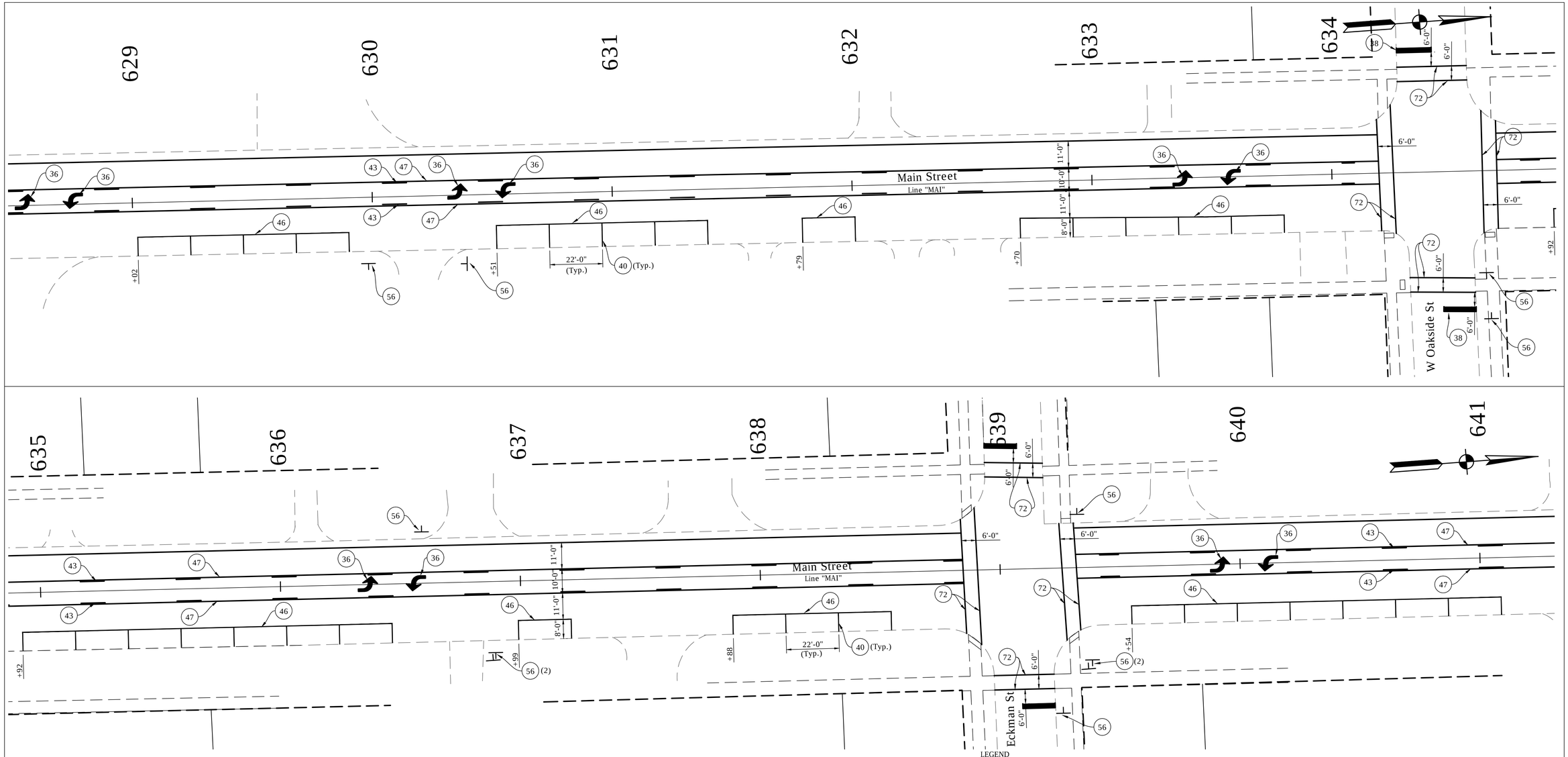

LEGEND

- (34) Pavement Message Markings, Thermoplastic, Bike Symbol, 72 in.
- (35) Pavement Message Markings, Thermoplastic, Arrow, 72 in.
- (36) Pavement Message Markings, Thermoplastic, Lane Indication Arrow
- (38) Transverse Markings, Thermoplastic, Stop Line, White, 24 in.
- (40) Parallel Parking Spaces, See Detail
- (41) Line, Thermoplastic, Dotted, White, 6 in. (2' Line, 2' Gap)
- (43) Line, Thermoplastic, Broken, Yellow, 4 in.
- (45) Line, Thermoplastic, Solid, White, 6 in.
- (46) Line, Thermoplastic, Solid, White, 4 in.
- (47) Line, Thermoplastic, Solid, Yellow, 4 in.
- (55) Pavement Message Markings, Thermoplastic, Share the Road
- (56) Sign, Sheet, and Supports, Remove
- (58) Sign, Sheet, Relocate
- (59) Sign, Sheet, Remove & Reset
- (72) Transverse Markings, Thermoplastic, Crosswalk Line, White, 6 in.

NOTES:

See Traffic Signal Detail Sheets For Additional Signage on Signal Poles.

Existing Signs to Remain in Place, Unless Otherwise Noted.

All Stationing Described from Line "MAI", Except as Noted.

HARRY C. FOX III REGISTERED No. PE19400116 STATE OF INDIANA PROFESSIONAL ENGINEER

RECOMMENDED FOR APPROVAL	Harry Fox — DESIGN ENGINEER	01/07/2016 DATE	CITY OF SOUTH BEND
DESIGNED: HCF III	DRAWN: BRD		PAVEMENT MARKINGS & SIGNING DETAILS MAIN STREET
CHECKED: JG	CHECKED: JG		

HORIZONTAL SCALE	BRIDGE FILE
1" = 20'	N/A
VERTICAL SCALE	DESIGNATION
N/A	N/A
SURVEY BOOK	SHEETS
N/A	19 of 27
CONTRACT	PROJECT
N/A	115-019 (DIV A)

$PLTDRV$$
$PENTBL$$

$USER $DATE$ $TIME$ $FILEA$

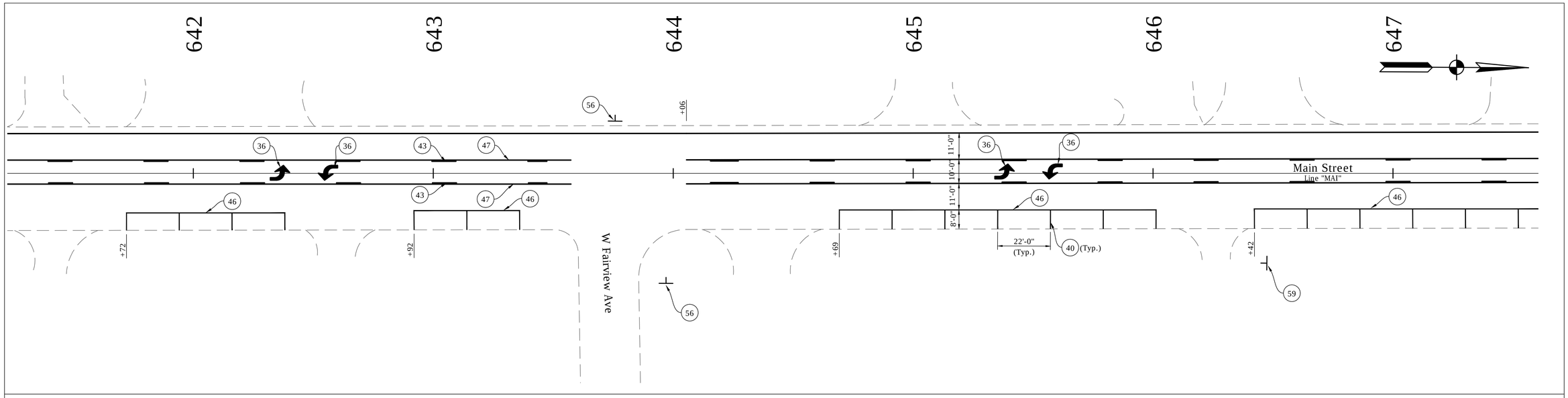

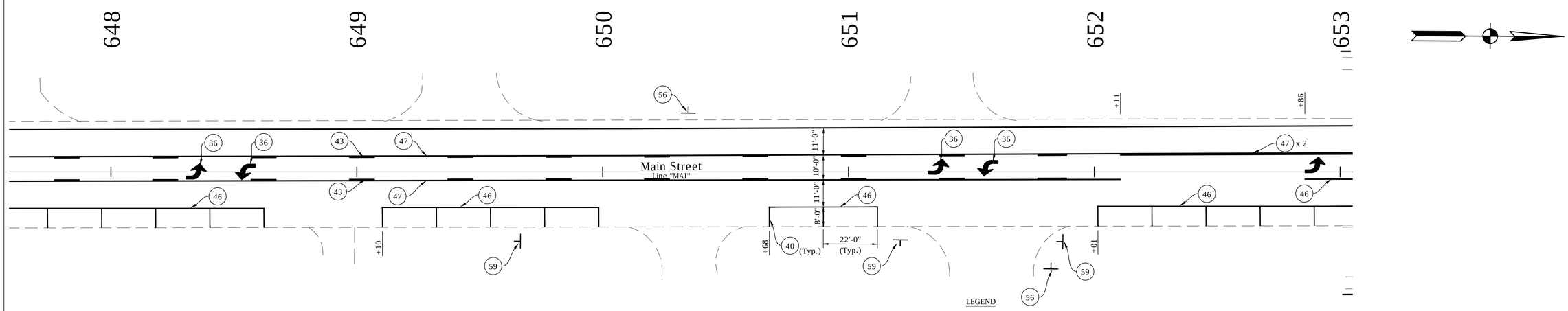

LEGEND

- (34) Pavement Message Markings, Thermoplastic, Bike Symbol, 72 in.
- (35) Pavement Message Markings, Thermoplastic, Arrow, 72 in.
- (36) Pavement Message Markings, Thermoplastic, Lane Indication Arrow
- (38) Transverse Markings, Thermoplastic, Stop Line, White, 24 in.
- (40) Parallel Parking Spaces, See Detail
- (41) Line, Thermoplastic, Dotted, White, 6 in. (2' Line, 2' Gap)
- (43) Line, Thermoplastic, Broken, Yellow, 4 in.
- (45) Line, Thermoplastic, Solid, White, 6 in.
- (46) Line, Thermoplastic, Solid, White, 4 in.
- (47) Line, Thermoplastic, Solid, Yellow, 4 in.
- (55) Pavement Message Markings, Thermoplastic, Share the Road
- (56) Sign, Sheet, and Supports, Remove
- (58) Sign, Sheet, Relocate
- (59) Sign, Sheet, Remove & Reset
- (72) Transverse Markings, Thermoplastic, Crosswalk Line, White, 6 in.

NOTES:

See Traffic Signal Detail Sheets For Additional Signage on Signal Poles.

Existing Signs to Remain in Place, Unless Otherwise Noted.

All Stationing Described from Line "MAI", Except as Noted.

HARRY C. FOX III REGISTERED No. PE19400116 STATE OF INDIANA PROFESSIONAL ENGINEER

RECOMMENDED FOR APPROVAL — DESIGN ENGINEER — 01/07/2016 DATE

DESIGNED: HCF III | DRAWN: BRD

CHECKED: JG | CHECKED: JG

CITY OF SOUTH BEND

PAVEMENT MARKINGS & SIGNING DETAILS
MAIN STREET

HORIZONTAL SCALE	BRIDGE FILE
1" = 20'	N/A
VERTICAL SCALE	DESIGNATION
N/A	N/A
SURVEY BOOK	SHEETS
N/A	20 of 27
CONTRACT	PROJECT
N/A	115-019 (DIV A)

$PLTDRV$
$PENTBL$

$USER $DATE$ $TIME$ $FILEA$

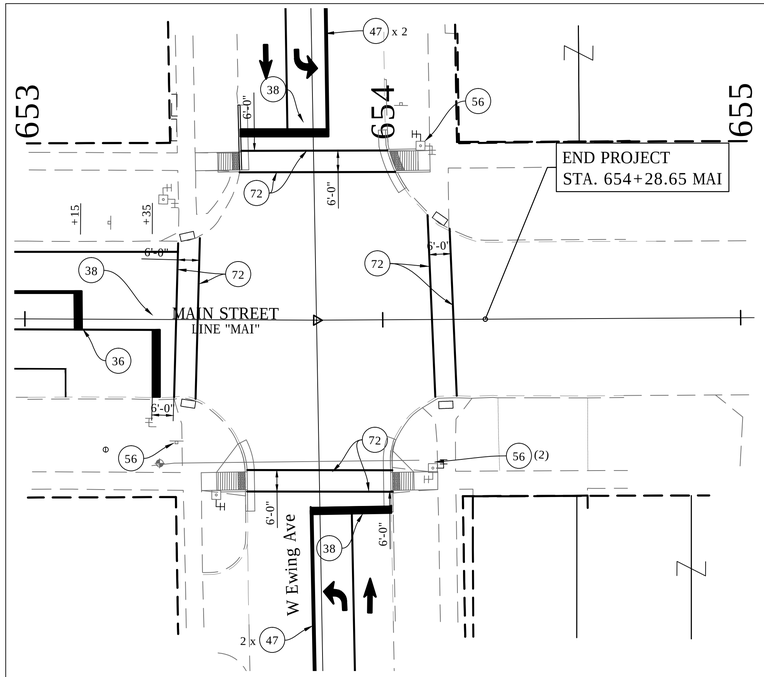

NOTES:

See Traffic Signal Detail Sheets For Additional Signage on Signal Poles.

Existing Signs to Remain in Place, Unless Otherwise Noted.

All Stationing Described from Line "MAI", Except as Noted.

LEGEND

- (34) Pavement Message Markings, Thermoplastic, Bike Symbol, 72 in.
- (35) Pavement Message Markings, Thermoplastic, Arrow, 72 in.
- (36) Pavement Message Markings, Thermoplastic, Lane Indication Arrow
- (38) Transverse Markings, Thermoplastic, Stop Line, White, 24 in.
- (40) Parallel Parking Spaces, See Detail
- (41) Line, Thermoplastic, Dotted, White, 6 in. (2' Line, 2' Gap)
- (43) Line, Thermoplastic, Broken, Yellow, 4 in.
- (45) Line, Thermoplastic, Solid, White, 6 in.
- (46) Line, Thermoplastic, Solid, White, 4 in.
- (47) Line, Thermoplastic, Solid, Yellow, 4 in.
- (55) Pavement Message Markings, Thermoplastic, Share the Road
- (56) Sign, Sheet, and Supports, Remove
- (58) Sign, Sheet, Relocate
- (59) Sign, Sheet, Remove & Reset
- (72) Transverse Markings, Thermoplastic, Crosswalk Line, White, 6 in.

HARRY C. FOX III REGISTERED No. PE19400116 STATE OF INDIANA PROFESSIONAL ENGINEER

RECOMMENDED FOR APPROVAL — DESIGN ENGINEER — DATE 01/07/2016

DESIGNED: HCF III | DRAWN: BRD

CHECKED: JG | CHECKED: JG

CITY OF SOUTH BEND

PAVEMENT MARKINGS & SIGNING DETAILS
MAIN STREET

HORIZONTAL SCALE	BRIDGE FILE
1" = 20'	N/A
VERTICAL SCALE	DESIGNATION
N/A	N/A
SURVEY BOOK	SHEETS
N/A	21 of 27
CONTRACT	PROJECT
N/A	115-019 (DIV A)

$PLTDRV$
$PENTBL$

$USER $DATE$ $TIME$ $FILEA$

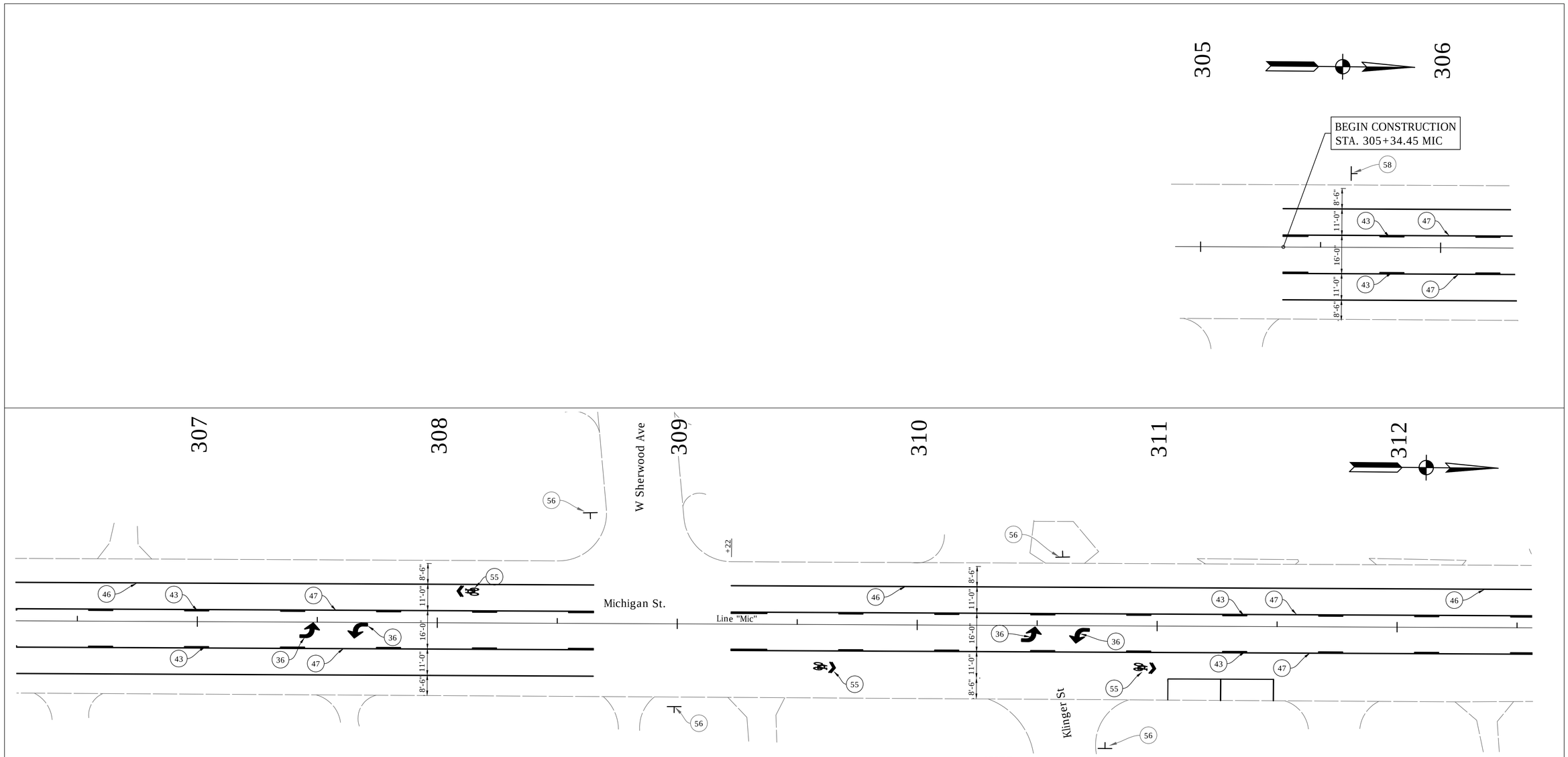

NOTES:

See Traffic Signal Detail Sheets For Additional Signage on Signal Poles.

Existing Signs to Remain in Place, Unless Otherwise Noted.

All Stationing Described from Line "MIC", Except as Noted.

LEGEND

- (34) Pavement Message Markings, Thermoplastic, Bike Symbol, 72 in.
- (35) Pavement Message Markings, Thermoplastic, Arrow, 72 in.
- (36) Pavement Message Markings, Thermoplastic, Lane Indication Arrow
- (38) Transverse Markings, Thermoplastic, Stop Line, White, 24 in.
- (40) Parallel Parking Spaces, See Detail
- (41) Line, Thermoplastic, Dotted, White, 6 in. (2' Line, 2' Gap)
- (43) Line, Thermoplastic, Broken, Yellow, 4 in.
- (45) Line, Thermoplastic, Solid, White, 6 in.
- (46) Line, Thermoplastic, Solid, White, 4 in.
- (47) Line, Thermoplastic, Solid, Yellow, 4 in.
- (55) Pavement Message Markings, Thermoplastic, Share the Road
- (56) Sign, Sheet, and Supports, Remove
- (58) Sign, Sheet, Relocate
- (59) Sign, Sheet, Remove & Reset
- (72) Transverse Markings, Thermoplastic, Crosswalk Line, White, 6 in.

HARRY C. FOX III
REGISTERED
No. PE19400116
STATE OF INDIANA
PROFESSIONAL ENGINEER

RECOMMENDED FOR APPROVAL	Harry Fox — DESIGN ENGINEER	01/07/2016 — DATE	
DESIGNED: HCF III	DRAWN: BRD		
CHECKED: JG	CHECKED: JG		

CITY OF SOUTH BEND

PAVEMENT MARKING & SIGNING DETAILS
MICHIGAN STREET

HORIZONTAL SCALE	BRIDGE FILE
1" = 20'	N/A
VERTICAL SCALE	DESIGNATION
N/A	N/A
SURVEY BOOK	SHEETS
N/A	22 of 27
CONTRACT	PROJECT
N/A	115-019 (DIV A)

$PLTDRV$$
$PENTBL$$

$USER $DATE$ $TIME$ $FILEA$

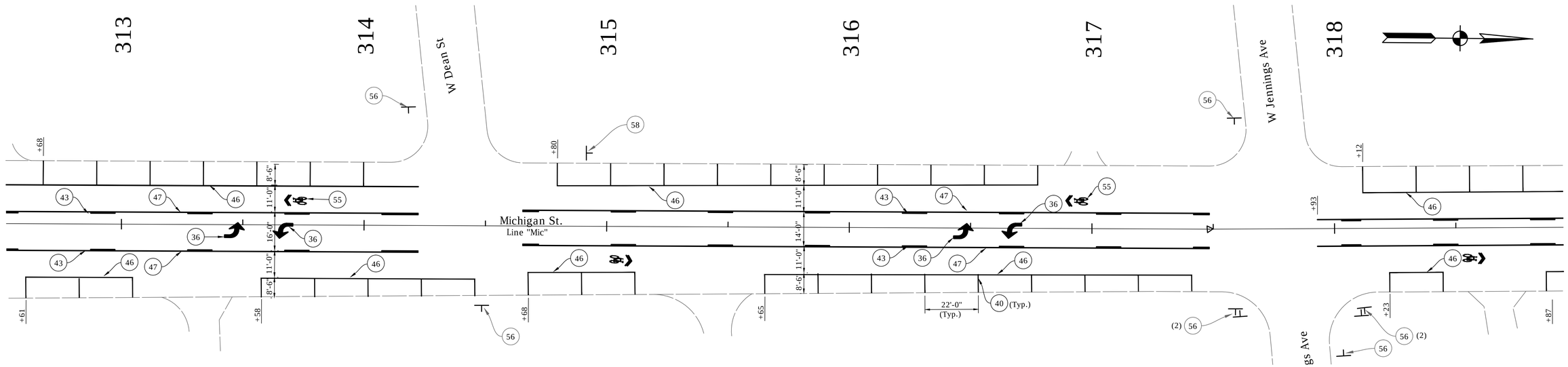

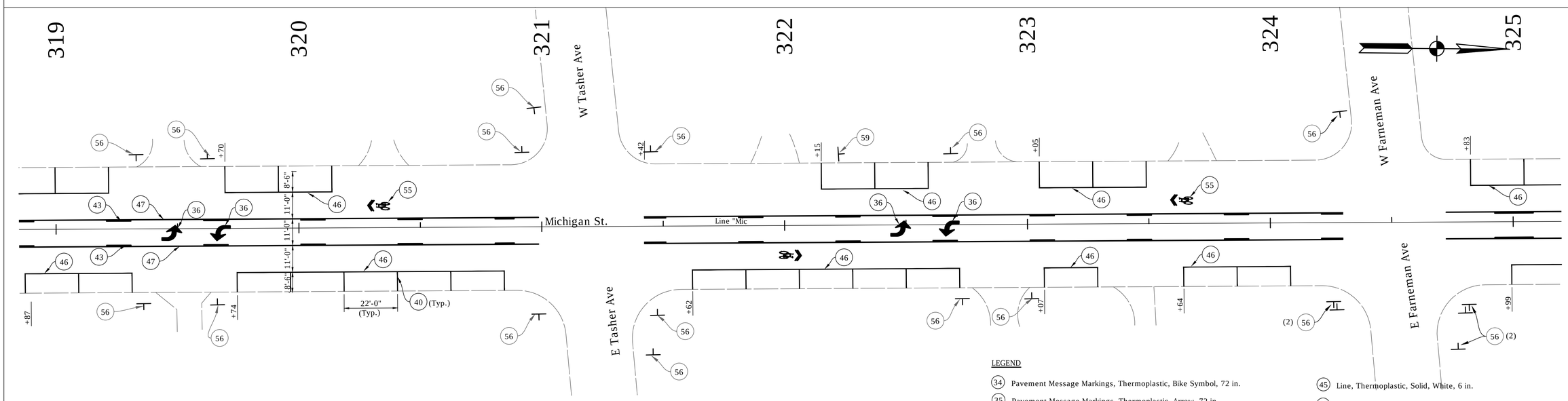

NOTES:

See Traffic Signal Detail Sheets For Additional Signage on Signal Poles.

Existing Signs to Remain in Place, Unless Otherwise Noted.

All Stationing Described from Line "MIC", Except as Noted.

LEGEND

- (34) Pavement Message Markings, Thermoplastic, Bike Symbol, 72 in.
- (35) Pavement Message Markings, Thermoplastic, Arrow, 72 in.
- (36) Pavement Message Markings, Thermoplastic, Lane Indication Arrow
- (38) Transverse Markings, Thermoplastic, Stop Line, White, 24 in.
- (40) Parallel Parking Spaces, See Detail
- (41) Line, Thermoplastic, Dotted, White, 6 in. (2' Line, 2' Gap)
- (43) Line, Thermoplastic, Broken, Yellow, 4 in.
- (45) Line, Thermoplastic, Solid, White, 6 in.
- (46) Line, Thermoplastic, Solid, White, 4 in.
- (47) Line, Thermoplastic, Solid, Yellow, 4 in.
- (55) Pavement Message Markings, Thermoplastic, Share the Road
- (56) Sign, Sheet, and Supports, Remove
- (58) Sign, Sheet, Relocate
- (59) Sign, Sheet, Remove & Reset
- (72) Transverse Markings, Thermoplastic, Crosswalk Line, White, 6 in.

HARRY C. FOX III REGISTERED No. PE19400116 STATE OF INDIANA PROFESSIONAL ENGINEER

RECOMMENDED FOR APPROVAL — DESIGN ENGINEER — DATE 01/07/2016

DESIGNED: HCF III | DRAWN: BRD

CHECKED: JG | CHECKED: JG

CITY OF SOUTH BEND

PAVEMENT MARKING & SIGNING DETAILS
MICHIGAN STREET

HORIZONTAL SCALE	BRIDGE FILE
1" = 20'	N/A
VERTICAL SCALE	DESIGNATION
N/A	N/A
SURVEY BOOK	SHEETS
N/A	23 of 27
CONTRACT	PROJECT
N/A	115-019 (DIV A)

$PLTDRV$$
$PENTBL$$

$USER $DATE$ $TIME$ $FILEA$

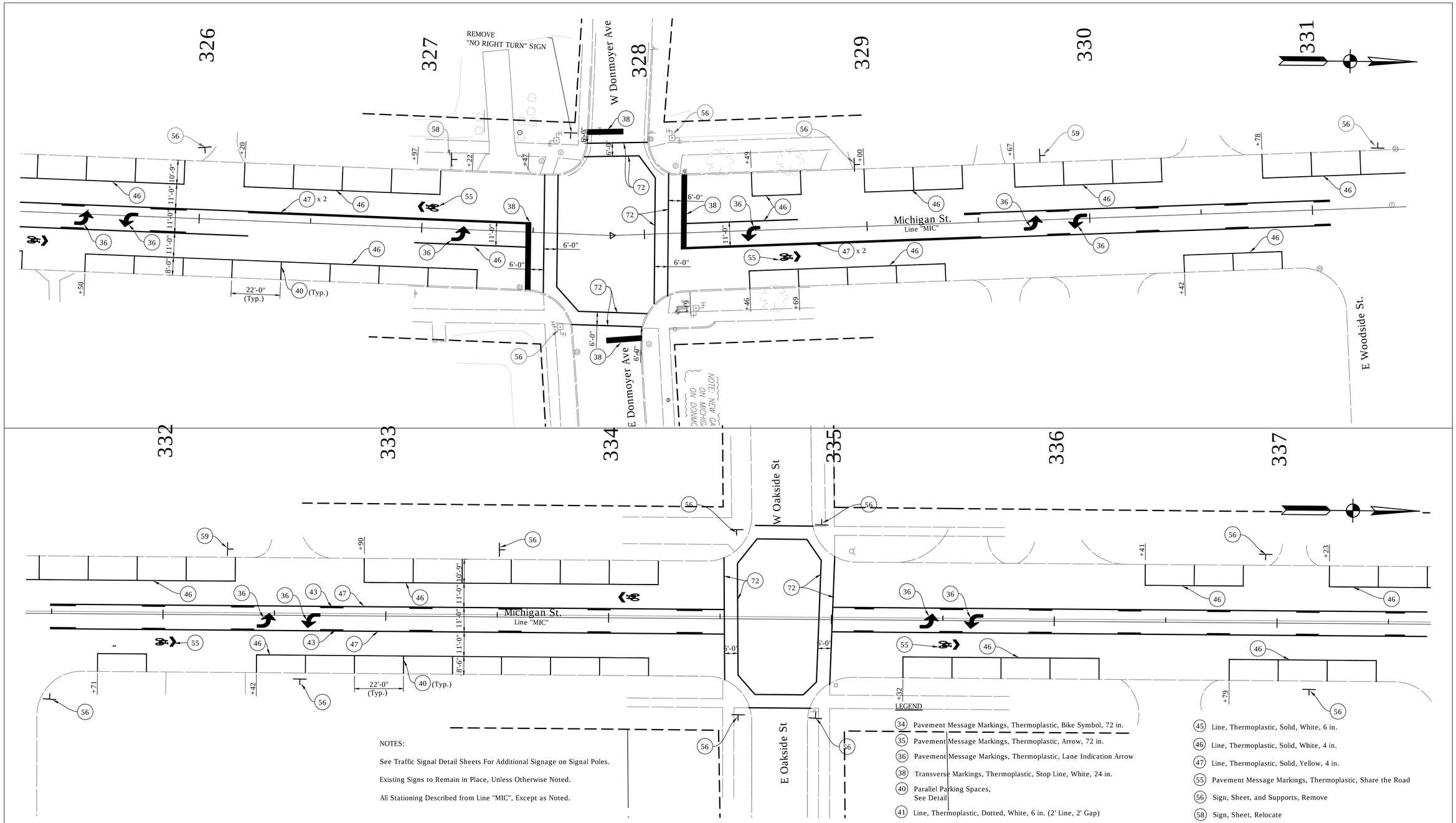

NOTES:

See Traffic Signal Detail Sheets For Additional Signage on Signal Poles.

Existing Signs to Remain in Place, Unless Otherwise Noted.

All Stationing Described from Line "MIC", Except as Noted.

LEGEND

34 Pavement Message Markings, Thermoplastic, Bike Symbol, 72 in.

35 Pavement Message Markings, Thermoplastic, Arrow, 72 in.

36 Pavement Message Markings, Thermoplastic, Lane Indication Arrow

38 Transverse Markings, Thermoplastic, Stop Line, White, 24 in.

40 Parallel Parking Spaces, See Detail

41 Line, Thermoplastic, Dotted, White, 6 in. (2' Line, 2' Gap)

43 Line, Thermoplastic, Broken, Yellow, 4 in.

45 Line, Thermoplastic, Solid, White, 6 in.

46 Line, Thermoplastic, Solid, White, 4 in.

47 Line, Thermoplastic, Solid, Yellow, 4 in.

55 Pavement Message Markings, Thermoplastic, Share the Road

56 Sign, Sheet, and Supports, Remove

58 Sign, Sheet, Relocate

59 Sign, Sheet, Remove & Reset

72 Transverse Markings, Thermoplastic, Crosswalk Line, White, 6 in.

HARRY C. FOX III
REGISTERED
No.
PE19400116
STATE OF
INDIANA
PROFESSIONAL ENGINEER

RECOMMENDED FOR APPROVAL — DESIGN ENGINEER — 01/07/2016 DATE

DESIGNED: HCF III | DRAWN: BRD

CHECKED: JG | CHECKED: JG

CITY OF SOUTH BEND

PAVEMENT MARKING & SIGNING DETAILS
MICHIGAN STREET

HORIZONTAL SCALE	BRIDGE FILE
1" = 20'	N/A
VERTICAL SCALE	DESIGNATION
N/A	N/A
SURVEY BOOK	SHEETS
N/A	24 of 27
CONTRACT	PROJECT
N/A	115-019 (DIV A)

$PLTDROV$
$PENTBL$$

$USER $DATE$ $TIME$ $FILEA$

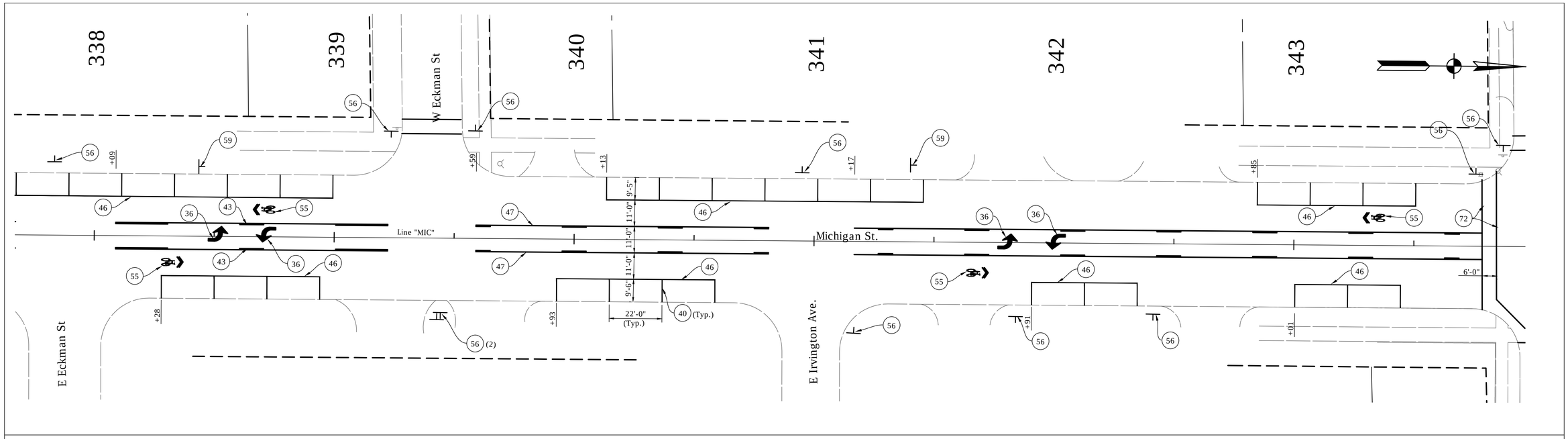

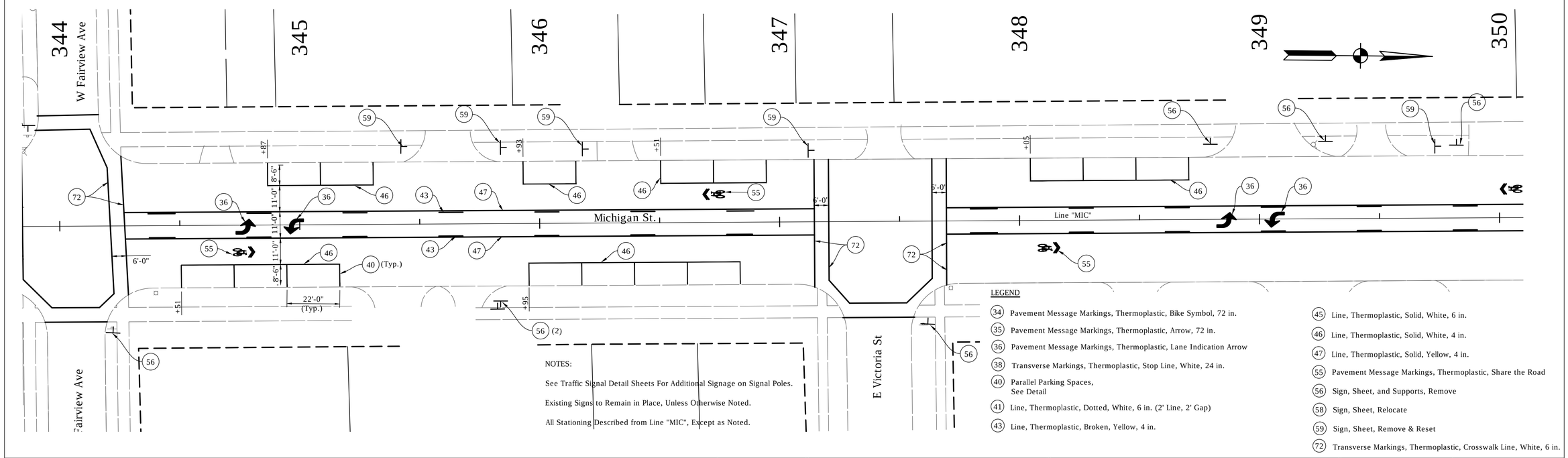

NOTES:

See Traffic Signal Detail Sheets For Additional Signage on Signal Poles.

Existing Signs to Remain in Place, Unless Otherwise Noted.

All Stationing Described from Line "MIC", Except as Noted.

LEGEND

- 34 Pavement Message Markings, Thermoplastic, Bike Symbol, 72 in.
- 35 Pavement Message Markings, Thermoplastic, Arrow, 72 in.
- 36 Pavement Message Markings, Thermoplastic, Lane Indication Arrow
- 38 Transverse Markings, Thermoplastic, Stop Line, White, 24 in.
- 40 Parallel Parking Spaces, See Detail
- 41 Line, Thermoplastic, Dotted, White, 6 in. (2' Line, 2' Gap)
- 43 Line, Thermoplastic, Broken, Yellow, 4 in.
- 45 Line, Thermoplastic, Solid, White, 6 in.
- 46 Line, Thermoplastic, Solid, White, 4 in.
- 47 Line, Thermoplastic, Solid, Yellow, 4 in.
- 55 Pavement Message Markings, Thermoplastic, Share the Road
- 56 Sign, Sheet, and Supports, Remove
- 58 Sign, Sheet, Relocate
- 59 Sign, Sheet, Remove & Reset
- 72 Transverse Markings, Thermoplastic, Crosswalk Line, White, 6 in.

HARRY C. FOX III
REGISTERED
No. PE19400116
STATE OF INDIANA
PROFESSIONAL ENGINEER

RECOMMENDED FOR APPROVAL — DESIGN ENGINEER — 01/07/2016 DATE

DESIGNED: HCF III | DRAWN: BRD

CHECKED: JG | CHECKED: JG

CITY OF SOUTH BEND

PAVEMENT MARKING & SIGNING DETAILS
MICHIGAN STREET

HORIZONTAL SCALE	BRIDGE FILE
1" = 20'	N/A
VERTICAL SCALE	DESIGNATION
N/A	N/A
SURVEY BOOK	SHEETS
N/A	25 of 27
CONTRACT	PROJECT
N/A	115-019 (DIV A)

$PLTDRV$$
$PENTBL$$

$USER $DATE$ $TIME$ $FILEA$

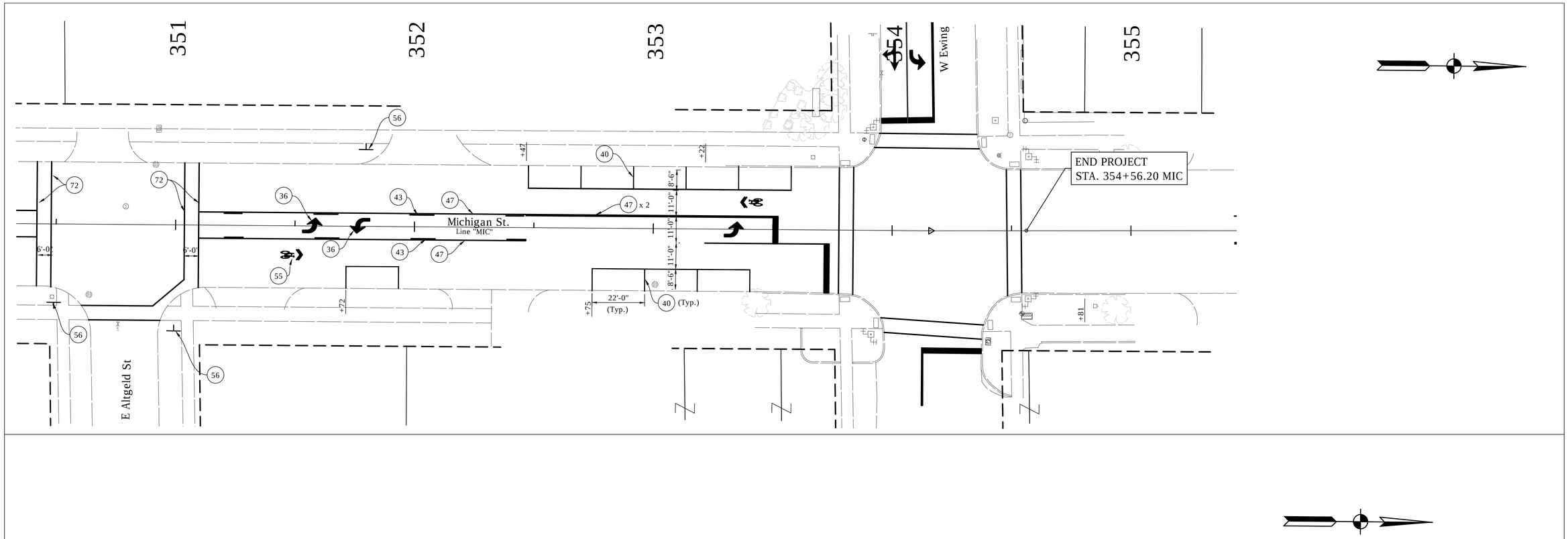

LEGEND

- (34) Pavement Message Markings, Thermoplastic, Bike Symbol, 72 in.
- (35) Pavement Message Markings, Thermoplastic, Arrow, 72 in.
- (36) Pavement Message Markings, Thermoplastic, Lane Indication Arrow
- (38) Transverse Markings, Thermoplastic, Stop Line, White, 24 in.
- (40) Parallel Parking Spaces, See Detail
- (41) Line, Thermoplastic, Dotted, White, 6 in. (2' Line, 2' Gap)
- (43) Line, Thermoplastic, Broken, Yellow, 4 in.
- (45) Line, Thermoplastic, Solid, White, 6 in.
- (46) Line, Thermoplastic, Solid, White, 4 in.
- (47) Line, Thermoplastic, Solid, Yellow, 4 in.
- (55) Pavement Message Markings, Thermoplastic, Share the Road
- (56) Sign, Sheet, and Supports, Remove
- (58) Sign, Sheet, Relocate
- (59) Sign, Sheet, Remove & Reset
- (72) Transverse Markings, Thermoplastic, Crosswalk Line, White, 6 in.

NOTES:

See Traffic Signal Detail Sheets For Additional Signage on Signal Poles.

Existing Signs to Remain in Place, Unless Otherwise Noted.

All Stationing Described from Line "MIC", Except as Noted.

HARRY C. FOX III
REGISTERED
No.
PE19400116
STATE OF
INDIANA
PROFESSIONAL ENGINEER

RECOMMENDED FOR APPROVAL — DESIGN ENGINEER — DATE 01/07/2016

DESIGNED: HCF III | DRAWN: BRD

CHECKED: JG | CHECKED: JG

CITY OF SOUTH BEND

PAVEMENT MARKING & SIGNING DETAILS
MICHIGAN STREET

HORIZONTAL SCALE	BRIDGE FILE
1" = 20'	N/A
VERTICAL SCALE	DESIGNATION
N/A	N/A
SURVEY BOOK	SHEETS
N/A	26 of 27
CONTRACT	PROJECT
N/A	115-019 (DIV A)

$PLTDRV$
$PENTBL$$

$USER $DATE$ $TIME$ $FILEA$

EROSION CONTROL TABLE

STATION	LOCATION			PERIMETER PROTECTION	SEDIMENT BASIN	SLOPE DRAIN	RIPRAP SPLASHPAD	STRAW BALES DITCH CHECK	RIPRAP DITCH CHECK	TEMPORARY INLET PROTECTION	FISH POOL	REMARKS
	LEFT	MEDIAN	RIGHT	LFT	EACH	LFT	CYS	LFT	CYS	EACH	EACH	
LINE "MAI"												
653+61.1	X									1		
653+99.5	X									1		
LINE "MIC"												
327+71.6	X									1		
327+71.9			X							1		
327+95.6			X							1		
328+04.4	X									1		
334+72.8	X									1		
334+43.5			X							1		
343+70.9	X									1		
343+73.7			X							1		
347+04.2			X							1		
350+63.9			X							1		
350+91.6	X									1		

EROSION CONTROL TABLE

STATION	LOCATION			PERIMETER PROTECTION	SEDIMENT BASIN	SLOPE DRAIN	RIPRAP SPLASHPAD	STRAW BALES DITCH CHECK	RIPRAP DITCH CHECK	TEMPORARY INLET PROTECTION	FISH POOL	REMARKS
	LEFT	MEDIAN	RIGHT	LFT	EACH	LFT	CYS	LFT	CYS	EACH	EACH	

DIRECTORY.....F:\2015\15-3329 South Bend 2-Way Conversion\DRAWINGS\TABLES\
FILE.....15-3329 SOUTH.dwg
DISPLAY BY: LTSCALE....12
PLOTTED BY: Harry Fox
DATE.....Jan 05,2016 - 4:38pm

HARRY C. FOX III
REGISTERED
No.
PE19400116
STATE OF
INDIANA
PROFESSIONAL ENGINEER

RECOMMENDED FOR APPROVAL: Harry Fox — DESIGN ENGINEER — 01/07/2016 DATE

DESIGNED: HCF III | DRAWN: BRD
CHECKED: JG | CHECKED: JG

CITY OF SOUTH BEND

EROSION CONTROL TABLE

HORIZONTAL SCALE	BRIDGE FILE
	N/A
VERTICAL SCALE	DESIGNATION
	N/A
SURVEY BOOK	SHEETS
N/A	27 of 27
CONTRACT	PROJECT
N/A	115-019 (DIV A)