


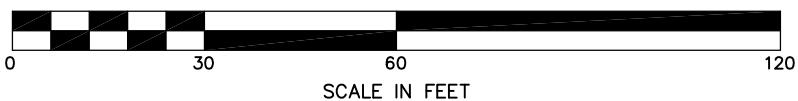
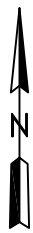


LEGEND:

-  TP-71
  -  SP-471
  -  AREA OF CONTAMINATED SOIL
- SAMPLE LOCATIONS



SAMPLE PIT LOCATION MAP  
 WEST OF TRANSFORMER ROOM C  
 10-11-2011 SAMPLING EVENT  
 FORMER STUDEBAKER FOUNDRY  
 1100 PRAIRIE AVENUE  
 SOUTH BEND, IN

**Weaver Boos Consultants**  
 4085 MEGHAN BEELER COURT  
 SOUTH BEND, IN 46628  
 (574) 271-3447

DRAWN BY: RMD	DATE: 3/1/2012	FILE: 0058-373-01
REVIEWED BY: ES	CAD: SITELOC.DWG	<b>FIGURE 7.2F</b>