

Deed No. 58

Johnson Street, West 30' from L.W.W.  
to alley north.

*JK*

*Cf. p. 53 SIDWELL*

W 30' of JOHNSON ST

46367

From Lincoln Way West to Alley North

# Quit-Claim Deed,

58

DANIEL K. ROCKHILL and wife,

TO

The Municipal City of

SOUTH BEND.

**DULY ENTERED FOR TAXATION.**

This 15 day of Oct I 1906

[Signature] Auditor.  
[Signature] Deputy.

**RECEIVED FOR RECORD**

OCT 15 1906

This..... day of..... I.....

at 9 1/2 o'clock A M., and recorded in Record

134, Page 639.

[Signature] Recorder.  
[Signature] Clerk

..... County.

By..... Deputy.

For Sale by Herr & Herr, Oliver Opera House Block, South Bend.

INDEXED & FILED

O.C.B. City Clerk 1/2

8

46367

From Lincoln Way West to Alley North

# Quit-Claim Deed,

58

DANIEL K. ROCKHILL and wife,

TO

The Municipal City of

SOUTH BEND.

**DULY ENTERED FOR TAXATION.**

This 15 day of Oct 1906

*[Signature]* Auditor.  
*[Signature]* Deputy.

**RECEIVED FOR RECORD**

OCT 15 1906

This day of 1

at 9 1/2 o'clock A. M., and recorded in Record

134 page 539

*[Signature]* Recorder.  
*[Signature]* Clerk

County.

By Deputy.

For Sale by Herr & Herr, Oliver Opera House Block, South Bend.

INDEXED COMPARED

O.C.B. City Clerk 1/2 8

# QUIT-CLAIM DEED.

**This Indenture Witnesseth,** THAT

DANIEL K. ROCKHILL and ALICE ROCKHILL, (his wife)  
of ST. JOSEPH County, in the State of INDIANA  
do hereby grant, bargain, sell, convey and forever **QUIT CLAIM** to  
The MUNICIPAL CITY OF SOUTH BEND





of ST. JOSEPH County, in the State of INDIANA, its successors heirs and assigns,  
in consideration of T W O (\$2.00) Dollars,  
the following Real Estate, in ST. JOSEPH County, in the State of INDIANA to-wit:

A part of the West half ( $\frac{1}{2}$ ) of the North East quarter ( $\frac{1}{4}$ ) of Section No. Three (3), Township No. Thirty-seven (37) North, Range No. Two (2) East, which part is bounded by a line running as follows: Commencing at the intersection of the East line of said West half ( $\frac{1}{2}$ ) of the North East quarter ( $\frac{1}{4}$ ) of said Section No. Three (3), with the North line of Michigan Avenue in the City of South Bend; thence running North along said East line, two hundred twenty-nine and seventy-four hundredths (229.74) feet; thence West thirty (30) feet; thence South to the Northerly line of said Michigan Avenue; thence running South Easterly along the Northerly line of said Avenue, to the place of beginning.

The above described strip of land is conveyed to said City for the use of the general public as a public street, and is to be a continuation North from Michigan Avenue of the West half ( $\frac{1}{2}$ ) of Johnson Street, in said City.

To have and to hold the same unto the said MUNICIPAL CITY OF SOUTH BEND, its successors  
heirs and assigns forever.

**In Witness Whereof,** they have hereunto set their hands and seals this  
12th day of October A. D. 1906.

Daniel K. Rockhill   
Alice Rockhill   
  


State of Indiana, St. Joseph County, ss.

Before Me, the undersigned, a NOTARY PUBLIC in and for said County came  
Daniel K. Rockhill and Alice Rockhill, (his wife)

and acknowledged the Execution of the above Deed. 1906.  
day of October

Witness my hand and notarial seal this 12th day of October 1906.  
Harry G. Schrock [Seal.]  
NOTARY PUBLIC.

My Commission Expires July 5<sup>th</sup> 1909.