

DEPARTMENT OF PUBLIC WORKS

THIS ENVELOPE CONTAINS PAPERS

Under Vacation Resolution No. 1753

Adopted on the 12 day of Oct 1926

For

Vacation of Alley
between Lots 12 & 13
in Studenbaker's Sub
from Kosciuszko St.
to Alley E. of Kosciuszko

Hearing Nov. 3, 1926

COPY OF VACATION RESOLUTION

NO. 1753 , 19

RESOLVED BY THE BOARD OF PUBLIC WORKS OF THE CITY OF SOUTH BEND, INDIANA: That it is desirable to vacate the following:

Alley between lots 12 and 13 in Studebaker's Sub, from Kosciuszko Street to the West line of the Alley East of Kosciuszko Street.

The following property may be injuriously or beneficially effected by such vacation:

Lots 12 & 13 in Studebaker's Sub.,

Notice of this resolution shall be published on the 14 day of Oct and on the 21 day of Oct 1926 in the South Bend Daily Tribune.

This Board, at its office in the City Hall on the 3 day of Nov 1926 at 7:15 p. m. will hear and receive remonstrances from all persons interested in or affected by these proceedings.

Adopted this 17 day of October 1926

Lots 12 & 13 in Studebaker's Sub.,

Notice of this resolution shall be published on the 14 day of Oct and on the 21 day of Oct 1926
in the South Bend Daily Tribune.

This Board, at its office in the City Hall on the 3 day of Nov 1926 at 7:15 p. m. will hear and receive
remonstrances from all persons interested in or affected by these proceedings.

Adopted this 17 day of October 1926

BOARD OF PUBLIC WORKS

W. R. Hittle

Joseph N. Kuss

CITY OF SOUTH BEND, INDIANA

DEPARTMENT OF PUBLIC WORKS

Notice of Resolution of Vacation

Notice is hereby given that the Board of Public Works of said City at a meeting of said Board, held on the 12th day of October, 1926, adopted a resolution for the vacation of the following described property:

Vacation of 1st Alley South of Lawton Street from Kaley Street to the west line of the Alley East of Kaley Street, under Improvement Resolution No. 1751.

Vacation of 1st Alley West of Meade Street from Washington Avenue to the South line of the 1st Alley North of Washington Avenue, under Improvement Resolution No. 1752

Vacation of Alley Between Lots 12 and 13 in Studebaker's Sub., from Kosciuszko Street to the West line of the Alley East of Kosciuszko Street, under Improvement Resolution No. 1753.

~~Resolution~~
The object of such

Said Board will meet at 7:15 P. M., on the 3rd day of November

~~The object of such~~.....

Said Board will meet at **7:15** P. M., on the **3rd** day of **November**
192⁶..., at its office in the City Hall and receive and hear remonstrances from all persons interested in or af-
fected by these proceedings.

BOARD OF PUBLIC WORKS
Hazel A. Warner
Clerk of Board

W. R. Hinkle

John J. Olejniczak

Ralph H. Kuss

FILE WITH
RESOLUTION

NO. 1753

PETITION

FOR

Vacation of alley between lots

No. 12 and 13 in Studebaker Sub-Division

On Kosciuszko St.

From Kosciuszko St.

To Alley in rear of said lots St.

FILED
OCT 6 1926
BOARD OF PUBLIC WORKS
By W. R. Hinkle
John Dejeux
Reph. Russ

CHARLES W. BINGHAM
LAWYER
FIRST NATIONAL BANK BLDG.
SUITE 213-15
MISHAWAKA, INDIANA

October 6, 1926.

To the Honorable Board of Public Works
of the City of South Bend, Indiana.

Gentlemen:--

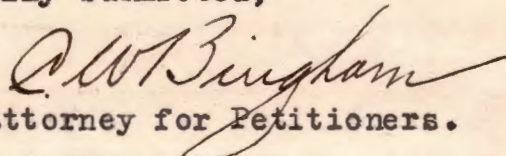
This letter is submitted to your Honorable Board in connection with a petition for the vacation of an alley, lying between Lots No. 12 and 13 in Studebaker Sub-Division in the City of South Bend. The purpose hereof is to explain the situation there existing.

The lots above referred to front on Kosciuszko Street, with an alley also at the rear of said lots. This alley in the rear runs from Huron Street to Division Street and is parallel with and adjoining the right of way of the New Jersey, Indiana and Illinois Railroad. Therefore, every lot in this block fronts on Kosciuszko Street and has an alley at the rear.

The portion of the alley sought to be vacated is the length of the lots in question---one hundred twenty and eight tenths (120.8) feet. The only lots served, or that could reasonably be served by the alley sought to be vacated are the two lots above mentioned. The owners of both of said lots desire its vacation.

The attached petition is signed by the lot owners on both sides of the alley in question, and also by property owners on the opposite side of Kosciuszko Street.

Respectfully submitted,


Attorney for Petitioners.

CWB/c.

The attached petition is filed
on both sides of the alley in question, and also by property
owners on the opposite side of Kosciuszko Street.

Respectfully submitted,

C. W. Bingham
Attorney for Petitioners.

CWB/c.

PETITION

South Bend, Ind., Oct. 5., 1926.

To the Honorable Board of Public Works
of the City of South Bend, Ind.

GENTLEMEN:—

We, the undersigned property owners, petition your honorable body ~~to improve~~ for the
vacation of the alley, running East and West, between Lots 12 and ~~street from~~
thirteen on Kosciusco Street in ~~the~~ Studebaker Sub-Division in the ~~xxxx~~
by the construction of City of South Bend,
according to law.

Yours respectfully,

NAME	ADDRESS
Gustave & Sam Hove	
Anna Van Hove	
Bazill De Loef	
Lena De Loef	
A. H. Rakocus Jr	

DEPARTMENT OF PUBLIC WORKS

Baziel & Leonie De Loof
434 Kosciuszko St.

Notice of Hearing of Assessments of Benefits
and Awards of Damages

Pac #
1753

Serve this notice *To Baziel & Leonie*
De Loof

by delivering a copy at his last usual place
of residence in South Bend, Indiana, this

Jan. 3, 19*27*

Andrew Merolet

CITY OF SOUTH BEND, INDIANA
DEPARTMENT OF PUBLIC WORKS
OFFICE OF THE BOARD

Notice of hearing and amount of assessments and awards of damages

To Baziel & Leonie DeLoof, 434 Kosciuszko St.

Notice is hereby given you that an award of damages or an assessment of benefits has been made in behalf of real estate, situated in the City of South Bend, Indiana, owned by you, known and described as follows: to-wit:

Which award of damages or assessments of benefits is set opposite said description.

	Damages	Benefits	Net Damages	Net Benefits
	\$	\$	\$	\$
ATL Lot 12 J. M. Studebaker Sud.	00.00	00.00		

For vacation of Alley between Lots 12 and 13 in Studebaker's Sub. from Kosciuszki St. to the West line of the Alley East of Kosciuszko St. Resolution # 1753

All in pursuance to a resolution adopted by the Board of Public Works of said City on October 12 1926; authorized by the provision of an act of the General Assembly of the State of Indiana, approved March 6, 1905, entitled "An act concerning municipal corporations".

The Board of Public Works will meet in its office at 7:15 P. M. on January 12 1927, for the purpose of hearing any remonstrances which you may desire to present in regard to the amount of your award of damages or assessments of benefits as aforesaid.

Board of Public Works {
W. R. HINKLE
JOHN J. OLEJNICZAK
RALPH H. KUSS

For vacation of Alley between Lots 12 and 13 in Studebaker's Sub.
from Kosciuszki St. to the West line of the Alley East of
Kosciuszko St. Resolution # 1753

All in pursuance to a resolution adopted by the Board of Public Works of said City on October 12
1926; authorized by the provision of an act of the General Assembly of the State of Indiana, approved
March 6, 1905, entitled "An act concerning municipal corporations".

The Board of Public Works will meet in its office at 7:15 P. M. on January 12 1927, for
the purpose of hearing any remonstrances which you may desire to present in regard to the amount of your
award of damages or assessments of benefits as aforesaid.

Board of Public Works

W. R. HINKLE

JOHN J. OLEJNICZAK

RALPH H. KUSS

Hazel A. Turner, Clerk of Board.

President.

DEPARTMENT OF PUBLIC WORKS

Notice of Hearing of Assessments of Benefits and Awards of Damages

Serve this notice

To August F. Rose
W. Van Bore

by delivering a copy at his last usual place
of residence in South Bend, Indiana, this

3rd of Jan., 19*27*

Murdan Rosolek

CITY OF SOUTH BEND, INDIANA
DEPARTMENT OF PUBLIC WORKS
OFFICE OF THE BOARD

Notice of hearing and amount of assessments and awards of damages

To August & Rose Van Hove, 1402 W. Division St.

Notice is hereby given you that an award of damages or an assessment of benefits has been made in behalf of real estate, situated in the City of South Bend, Indiana, owned by you, known and described as follows: to-wit:

Which award of damages or assessments of benefits is set opposite said description.

	Damages	Benefits	Net Damages	Net Benefits
	\$	\$	\$	\$
All Lot 13 J. M. Studebaker Sub.	00.00	00.00		

For vacation of Alley between Lots 12 and 13 in Studebaker's Sub. from Kosciuszko St. to West line of Alley East of Kosciuszko St.

All in pursuance to a resolution adopted by the Board of Public Works of said City on October 12 19 26; authorized by the provision of an act of the General Assembly of the State of Indiana, approved March 6, 1905, entitled "An act concerning municipal corporations".

The Board of Public Works will meet in its office at 7:15 P. M. on January 12 19 27, for the purpose of hearing any remonstrances which you may desire to present in regard to the amount of your award of damages or assessments of benefits as aforesaid.

Board of Public Works }
 W. R. HINKLE
 JOHN J. OLEJNICZAK
 RALPH H. KUSS

For vacation of Alley between Lots 12 and 13 in Studebaker's
Sub. from Kosciuszko St. to West line of Alley East of
Kosciuszko St.

All in pursuance to a resolution adopted by the Board of Public Works of said City on October 12
1926; authorized by the provision of an act of the General Assembly of the State of Indiana, approved
March 6, 1905, entitled "An act concerning municipal corporations".

The Board of Public Works will meet in its office at 7:15 P. M. on January 12 19 27, for
the purpose of hearing any remonstrances which you may desire to present in regard to the amount of your
award of damages or assessments of benefits as aforesaid.

Board of Public Works

W. R. HINKLE

JOHN J. OLEJNICZAK

RALPH H. KUSS

Hazel A. Turner, Clerk of Board.

.....
President.

STATE OF INDIANA }
ST. JOSEPH COUNTY, } ss.

Personally appeared before me the undersigned,

CHARLES E. CROCKETT,

one of the publishers of the SOUTH BEND TRIBUNE, a public newspaper of general circulation, printed and published in the City of South Bend, in the County aforesaid, who being duly sworn, upon his oath saith, that the notice, of which the attached is a true

copy, was duly published in the DAILY } Tribune for
SATURDAY }

----- 2 ----- times, successively, to-wit:

On the 14 day of October, 1926

On the 21 day of October, 1926

and on the ----- day of -----, 192-----

Charles E. Crockett
SECRETARY.

Subscribed and sworn to before me this 9th day of November, 1926

Harold M. Hatfield
NOTARY PUBLIC.

My commission expires *March 10, 1927*

My Commission Expires -----

NOTICE OF VACATION RESOLUTION.
City of South Bend, Indiana, Department of Public Works.
Notice is hereby given that the board of public works of said city at a meeting of said board, held on the 12th day of October, 1926, adopted a resolution for the vacation of the following described property:
Vacation of 1st alley south of Lawton street from Kaley street to the west line of the alley east of Kaley street, under improvement resolution No. 1751.
Vacation of 1st alley west of Meade street from Washington avenue to the south line of the 1st alley north of Washington avenue, under improvement resolution No. 1752.
Vacation of alley between lots 12 and 13 in Studebaker's sub., from Kosciuszko street to the west line of the alley east of Kosciuszko street, under improvement resolution No. 1753.
Said board will meet at 7:15 p. m., on the 3rd day of November, 1926, at its office in the city hall and receive and hear remonstrances from all persons interested in or affected by these proceedings.
BOARD OF PUBLIC WORKS
W. R. HINKLE
JOHN J. OLEJNICZAK
RALPH H. KUSS
Hazel A. Turner,
Clerk of Board. # 14-21

Charges \$ 5.72

State of Indiana, St. Joseph County, ss:

CITY OF SOUTH BEND, INDIANA
Department of Public Works,
NOTICE OF RESOLUTION OF
VACATION.

Notice is hereby given that the Board of Public Works of said City at a meeting of said Board, held on the 12th day of October, 1926, adopted a resolution for the vacation of the following described property:

Vacation of 1st Alley South of Lawton Street from Kaley Street to the West line of the Alley East of Kaley Street, under Improvement Resolution No. 1751.

Vacation of 1st Alley West of Meade Street from Washington Avenue to the South line of the 1st Alley North of Washington Avenue, under Improvement Resolution No. 1752.

Vacation of Alley between Lots 12 and 13 in Studebaker's Sub., from Kosciuszko Street to the West line of the Alley East of Kosciuszko Street, under Improvement Resolution No. 1753.

Said Board will meet at 7:15 P. M., on the 3rd day of November, 1926, at its office in the City Hall and receive and hear remonstrances from all persons interested in or affected by these proceedings.

BOARD OF PUBLIC WORKS.

W. R. Hinkle,
John J. Olejniczak,
Ralph H. Kuss.

Hazel A. Turner, Clerk of Board.

—Oct. 14—21

Personally appeared before me, the undersigned, M. P. Reed, Asst. Publisher of **THE SOUTH BEND NEWS-TIMES**, a public newspaper of general circulation, printed and published in the City of South Bend, in the county aforesaid, who, being duly sworn, upon his oath saith that the notice, of which the attached is a true copy, was published in said paper for.....2.....weeks, successively, to-wit:

On the14th..... day ofOctober..... 192..6

On the21st..... day ofOctober..... 192..6

On the day of 192.....

and on the day of 192.....

Subscribed and sworn to before me this.....25th.....

day of.....October..... 192..6

.....N. P.

Printer's - - - \$.....5.85

My commission expires.....

STATE OF INDIANA)
) SS
ST. JOSEPH COUNTY)

BOARD OF PUBLIC WORKS

TRANSCRIPT OF PROCEEDINGS IN RE
VACATION RESOLUTION NO. 1753

Record No. 13

Page 208

Tuesday, October 12, 1927

Board met in regular session at 9:00 A. M. John J. Olejniczak absent.

City Engineer, Mr. H. G. Wray, filed plans and specifications and Board adopted following resolutions:

Vacation Resolution No. 1753 for vacation of Alley between Lots 12 and 13 in Studebaker's Sub, from Kosciuszko Street to the West line of the Alley East of Kosciuszko Street.

The following property may be injuriously or beneficially effected by such vacation: Lots 12 and 13 in Studebaker's Sub.

In the above matter, the Board hereby orders that on the 3rd day of November, 1926, this Board at its office in the City Hall at 7:15 P. M. will hear and receive remonstrances from all persons whose property may be effected by said resolution. Board further orders that notices of said hearing be published on the 14th day of October and on the 21st day of October, 1926, in the News Times and the Tribune, and notices be sent to property owners according to law.

W. R. Hinkle
President

Attest:
Hazel A. Turner
Clerk of Board

Record No. 13

Page 211

Tuesday, October 19th, 1926

Board met in regular session at 9:00 A. M. All members present.

Minutes of meetings held October 12th and 13th, read and approved.

W. R. Hinkle
President

Attest:
Hazel A. Turner
Clerk of Board

lished on the 14th day of October, 1926, in the News Times and the Tribune, and notices be sent to property owners according to law.

W. R. Hinkle
President

Attest:
Hazel A. Turner
Clerk of Board

Record No. 13

Page 211

Tuesday, October 19th, 1926

Board met in regular session at 9:00 A. M. All members present.

Minutes of meetings held October 12th and 13th, read and approved.

W. R. Hinkle
President

Attest:
Hazel A. Turner
Clerk of Board

Record No. 13

Page 224

Wednesday, November 3rd, 1926

Board met in regular session at 7:15 P. M. All members present.

This being the date set, hearings were had on the following vacation resolutions:

Vacation of the Alley between Lots 12 and 13 in Studenbaker's Sub. from Kosciuszko Street to Aller East of Kosciuszko Street, under Vacation Resolution No. 1753. *West line of*

In the above matter, no remonstrators appeared and no written remonstrances were filed. The Board, therefore, decides to sustain all former action on said resolution and declares the above described property vacated and the above resolution in all things ratified, confirmed and approved.

The Board now orders that a list or roll be prepared of all owners or holders of property and of valuable interests therein sought to be taken or to be injuriously effected which roll shall also describe the property beneficially effected.

W. R. Hinkle
President

Attest:
Hazel A. Turner
Clerk of Board

Record No. 13

Page 228

Tuesday, November 9th, 1926

Board met in regular session at 9:00 A. M. All members present.

Minutes of meetings held November 2nd and 3rd read and approved.

W. R. Hinkle
President

Attest:
Hazel A. Turner
Clerk of Board

Record No. 13

Page 252-253

Wednesday, December 15, 1926

Board met in regular session at 7:15 P. M. All members present.

at 7:15 P. M., will meet to hear and receive remonstrances from all persons whose property has been effected by said vacation. Board further orders that notices be given property owners according to law.

W. R. Hinkle
President

Attest:
Hazel A. Turner
Clerk of Board

Record No. 13

Page 254

Tuesday, December 21st, 1926

Board met in regular session at 9:30 A. M. All members present.

Minutes of meetings held December 15th, ^{14th} 16th, and 17th read and approve.

W. R. Hinkle
President

Attest:
Hazel A. Turner
Clerk of Board

Record No. 13

Page 263

Wednesday, January 12, 1927

Board met in regular session at 7:15 P. M. Mr. Ralph H. Kuss and Mr. H. G. Wray absent. Assistant City Engineer, Mr. R. L. Pike, present.

This being the date set, hearings were had on the following assessment rolls:

Assessment roll for the vacation of the Alley Between Lots 12 and 13 in Studebaker's Sub. from Kosciuszko Street to the alley East of Kosciuszko Street, under Vacation Resolution No. 1753.

West Street

In the above matter, no remonstrators appeared and no written remonstrances were filed, and the Board being fully advised in the premises, finds that the several lots and parcels of land named on said roll have been benefited and damaged in the amounts named on said roll, and therefore the Board declares said roll, filed December 15, 1926, in all things ratified, confirmed and approved and the proceedings closed. (See files for copy of roll)

W. R. Hinkle
President

Attest:
Hazel A. Turner
Clerk of Board

Record No. 13

Page 263

Wednesday, January 12, 1927

Board met in regular session at 7:15 P. M. Mr. Ralph H. Kuss and Mr. H. G. Wray absent. Assistant City Engineer, Mr. R. L. Pike, present.

This being the date set, hearings were had on the following assessment rolls:

Assessment roll for the vacation of the Alley Between Lots 12 and 13 in Studebaker's Sub. from Kosciuszko Street to the alley East of Kosciuszko Street, under Vacation Resolution No. 1753.

West Street
^

In the above matter, no remonstrators appeared and no written remonstrances were filed, and the Board being fully advised in the premises, finds that the several lots and parcels of land named on said roll have been benefited and damaged in the amounts named on said roll, and therefore the Board declares said roll, filed December 15, 1926, in all things ratified, confirmed and approved and the proceedings closed. (See files for copy of roll)

W. R. Hinkle
President

Attest:
Hazel A. Turner
Clerk of Board

Tuesday, November 9th, 1926

Board met in regular session at 9:00 A. M. All members present.

Minutes of meetings held November 2nd and 3rd read and approved.

W. R. Hinkle
President

Attest
Hazel A. Turner
Clerk of Board

. * * * * *

Wednesday, December 15, 1926

Board met in regular session at 7:15 P. M. All members present.

City Engineer, Mr. H. G. Wray, filed following assessment rolls:

Assessment roll for the vacation of the ~~1st~~ Alley Between Lots 12 and 13 in Studebaker's Sub. from ~~Washington Avenue to the Alley East of Kosciuszko Street~~ *West Line* to the Alley East of Kosciuszko Street, under Vacation Resolution No. 1753.

In the above matter, the Board hereby orders that on the 12th day of January, 1927, this Board, at its office in the City Hall,

Record No. 13

Page 265

Tuesday, January 25th, 1927

Board met in regular session at 9:00 A. M. All members present.

Minutes of meetings held January 11th, 12th, 18th and 19th read and approved.

W. R. Hinkle
President

Attest:
Hazel A. Turner
Clerk of Board

I, Hazel A. Turner, Clerk of Board of Public Works of the City of South Bend, Indiana, do hereby certify that the above and foregoing is a true and complete copy of the proceedings relative to the vacation of the Alley between Lots 12 and 13 in Studebaker's Sub. from Kosciuszko Street to the Alley East of Kosciuszko Street, under Improvement Resolution No. 1753.

Given under the seal of this office this 1st day of March, 1927.

Clerk of Board of Public Works

Assessment Roll No.
and Final Estimate for

VACATION

ALLEY BETWEEN LOTS 12 AND 13 IN
J. M. STUDEBAKER'S SUB., Street

From KOSCIUSZKO STREET

To WEST LINE OF ALLEY EAST OF
KOSCIUSZKO STREET.

under ~~Improvement~~ Resolution No. 1753

VACATION

adopted on the 12 TH day of

OCTOBER, 1926, and

recorded in Record Page

Contract signed on the day

of 192

Contractor

Net Amount, \$00.00

Assessment Roll Filed

DEC 15 1926

Assessment Roll Hearing

JAN 12 - 1927

Assessment Roll Confirmed

JAN 12 1927

Final Estimate Allowed

JAN 12 1927

Final Estimate Hearing

JAN 12 1927

Final Estimate Confirmed

APPROVED

JAN 12 1927

C. R. Henke PRES.
John J. Depue V. PRES.

BOARD OF PUBLIC WORKS

HIBBERDIT—SOUTH BEND

Notices sent

JAN 12 1927

The total frontage assessed for pavement is.....feet, at.....per front foot.....
 The total frontage assessed for pavement is.....feet, at.....per front foot.....
 The total frontage assessed for pavement is.....feet, at.....per front foot.....
 " " area " " sewer issq. ft. " sq. foot
 " " area " " sewer issq. ft. " sq. foot
 " " frontage " " grade isfeet, at.....per front foot.....
 " " frontage " " curb is " " " " " "
 " " frontage " " cement walk is " " " " " "
 The total cost of the ~~Improvement~~ **Vacation** is \$**00.00**..... Amount assessed to City \$.....

And in the following tabular statement is given the name of each property owner on that part of the street so improved; the number of front feet owned by the respective owners; the amount of the cost of such improvement assessed upon each lot or parcel of ground bordering the same; the full description, together with the owner's name, of each lot or parcel of ground bordering on said part of said street so improved; the amount of allowance made to each owner on account of former improvements, and the net amount due from the owner of each tract of real estate, after deducting the aforesaid allowances.

All of said real estate bordering on said improvements being in the City of South Bend, St. Joseph County, Indiana.

In describing said real estate, the following abbreviations are made to-wit: N. for North; S. for South; E. for East; W. for West; ft. for feet; ex. for except; Sd. for side; Ed. for end; C. for chains; L. for links; O. P. for original plat; B. L. for lots contained in the State Bank of Indiana's 1st, 2nd and 3d Plats of Out-Lots to the Town of South Bend, which lots are numbered consecutively through the several plats, from 1 in 1st plat to 180 in 3rd plat; Add. for addition; Sub. for sub-division; L. for Lowell; T. S. B. for Town of South Bend; C. S. B. for City of South Bend.

Description of Real Estate

Bordering on the Improvement

ASSESSMENT

PART OF LOT	No. of Lots	Name of Addition or Sub-Div.	No. of feet front	NAME OF OWNER	ASSESSMENT															
					\$	Cts.	\$	Cts.	\$	Cts.	\$	Cts.								

RESOLVED BY THE BOARD OF PUBLIC WORKS OF THE CITY OF SOUTH BEND, INDIANA:

That it is desirable to vacate the following:

Alley between lots 12 and 13 in Studebaker's Sub,
 from Kosciusko Street to the West line of the Alley East

That it is desirable to vacate the following:

Alley between lots 12 and 13 in Studebaker's Sub,
from Kosciuszko Street to the West line of the Alley East
of Kosciuszko Street.


The following property may be injuriously or beneficially effected
by such vacation:

			DAMAGES	BENEFITS
All	12	J. M. Studebaker Sub etc.		
		Baziel & Leonie De Loof, 434 1/2 <i>Kosciuszko St</i>	00.00	00.00
nn	13	nn		
		August & Rose V. Hove, 1402 <i>W. Division</i>	00.00	00.00
			<hr/>	<hr/>
			00.00	00.00

Vacation

Total amount due ~~the Contractor~~ for the ~~Improvements~~ \$ 00.00

Respectfully submitted this 15th day of December, 192


Civil Engineer.

HURON

ST.


60'



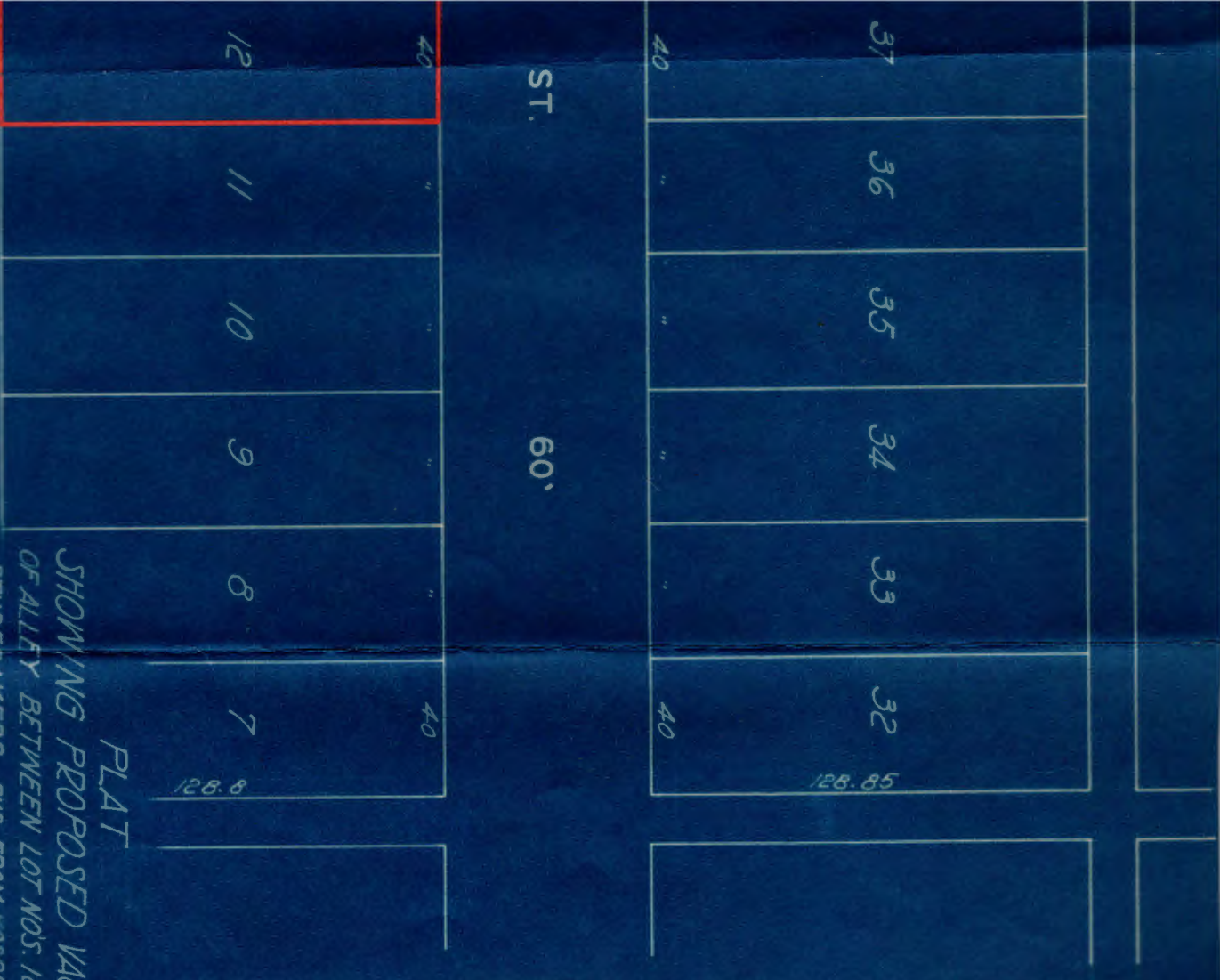
KOSCIUSZKO

ST.

60'



PLAT
 SHOWING PROPOSED
 OF ALLEY BETWEEN LOT NOS.
 STUDEBAKERS SUB. FROM NO.
 ST. TO NEW JERSEY, INDIANA &
 Scale - 1" = 50'
 Oct. 11, 1926
 Drawn by J.W.H.
 Herse
 City C
 361



PLAT

SHOWING PROPOSED VACATION
OF ALLEY BETWEEN LOT NOS. 12 & 13

STUDEBAKERS SUB. FROM KOSCIUSZKO
ST. TO NEW JERSEY, INDIANA & ILLINOIS, P.R.

Scale - 1" = 50'
Oct. 11, 1926
Drawn by J.W.H.
Herschel G. May
City Civil Engr.
So. Bend, Ind.