

# DEPARTMENT OF PUBLIC WORKS

THIS ENVELOPE CONTAINS PAPERS

Under *Vacation* Resolution No. *62*

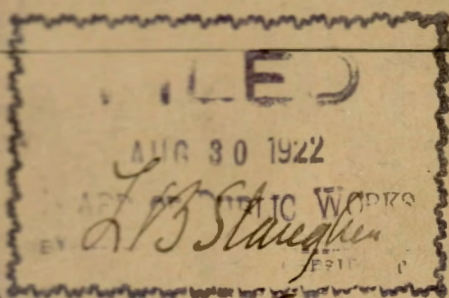
Adopted on the *26* day of *July* 192*2*

For

*Vacation of  
Grace Street  
Ford Street  
and Alley East of  
Arnold Street.*

For Proof of Publication see Proof

Record \_\_\_\_\_ Page \_\_\_\_\_



*Deferred until Sep. 13, 1923  
Continued for two weeks - 9/13/22 HBS*

SOUTH BEND, IND., Aug 16 1922

Notice is hereby given that the BOARD OF PUBLIC WORKS has fixed Aug 23rd 1922 at 7:15 P.M. as a date on which to hear all persons interested in or affected by Vacation

Resolution No. 62 the purpose of the same is for the Vacation of Grace & Ford St & Alley E of Arnold St

Said Board will meet at its office in the City Hall for the purpose of taking final action thereon.



Per VERONICA SWEENEY, Clerk.

BOARD OF PUBLIC WORKS.

(THIS NOTICE IS NOT REQUIRED BY LAW)



The total frontage assessed for pavement is.....feet, at.....per front foot.....  
 The total frontage assessed for pavement is.....feet, at.....per front foot.....  
 The total frontage assessed for pavement is.....feet, at.....per front foot.....  
 " " area " " sewer is ..... sq. ft. .... " sq. foot .....  
 " " area " " sewer is ..... sq. ft. .... " sq. foot .....  
 " " frontage " " grade is .....feet, at.....per front foot.....  
 " " frontage " " curb is ..... " " ..... " " .....  
 " " frontage " " cement walk is ..... " " ..... " " .....  
 The total cost of the ~~improvement~~ <sup>Vacation</sup> is \$ 00.00 Amount assessed to City \$ 00.00

And in the following tabular statement is given the name of each property owner on that part of the street so improved; the number of front feet owned by the respective owners; the amount of the cost of such improvement assessed upon each lot or parcel of ground bordering thereon; the full description, together with the owner's name, of each lot or parcel of ground bordering on said part of said street so improved; the amount of allowance made to each owner on account of former improvements, and the net amount due from the owner of each tract of real estate, after deducting the aforesaid allowances.

All of said real estate bordering on said improvements being in the City of South Bend, St. Joseph County, Indiana.

In describing said real estate, the following abbreviations are made to-wit: N. for North; S. for South; E. for East; W. for West; ft. for feet; ex. for except; Sd. for side; Ed. for end; C. for chains; L. for links; O. P. for original plat; B. L. for lots contained in the State Bank of Indiana's 1st, 2nd and 3d Plats of Out-Lots to the Town of South Bend, which lots are numbered consecutively through the several plats, from 1 in 1st plat to 130 in 3rd plat; Add. for addition; Sub. for sub-division; L. for Lowell; T. S. B. for Town of South Bend; C. S. B. for City of South Bend.

**Description of Real Estate**  
 Bordering on the Improvement

ASSESSMENT

PART OF LOT	No. of Lots	Name of Addition or Sub-Div.	No. of feet front	NAME OF OWNER	ASSESSMENT							
					DAMAGES	BENEFITS	NET DAMAGES	NET BENEFITS				
					\$	Cts.	\$	Cts.	\$	Cts.	\$	Cts.

RESOLVED BY THE BOARD OF PUBLIC WORKS OF THE CITY OF SOUTH BEND, INDIANA: That it is desirable to vacate the following:-

Grace Street from a point two hundred forty-nine feet east of the east line of Arnold Street to the east end of said street, a distance of thirty-eight feet. Ford Street from a point two hundred thirty five feet east of the east line of Arnold Street, to the east end of said Street, a distance of fifty-two feet. Alley between and parallel with Ford Street and Grace Street from a point two hundred thirty five feet east of the east line of Arnold Street, to the east end of said alley, a distance of fifty-two feet. Alley east of and parallel with Arnold Street extending from the east end of Grace Street one hundred fifteen and one-half feet south to the alley above described.

The following property may be injuriously or beneficially effected by such vacation:

Beginning at N E corner of Arnold & Grace Sts. Thence North 7 rds. to alley, thence East 40 ft. Thence South 7 rds. to Grace St. Thence West 40ft to beginning.		Oliver Chilled Plow Works,		00.00	00.00	00.00	00.00
Beginning 40 ft East of N E corner of Arnold & Grace Sts. Thence North 7rds to alley, Thence East 40 feet, Thence South 7 rds. to Grace Street, Thence West 40 feet to beginning.		Teodor & Wladyslawa Michalak,		00.00	00.00	00.00	00.00
Beginning 80ft East of N E corner of Arnold & Grace Sts. Thence North 7rds to alley, Thence East 40 feet, Thence South 7 rds. to Grace Street, Thence West 40 ft to beginning.		Lottie & Jozef Grzelewski,		00.00	00.00	00.00	00.00
Beginning 120ft East of N E corner of Arnold & Grace Sts. Thence North 7rds. to alley, Thence East 40 feet, Thence South 7 rds to Grace Street, Thence West 40 feet to beginning.		August Piontkowsky,		00.00	00.00	00.00	00.00
Beginning 160ft East of N E corner of Arnold & Grace Sts. Thence North		Ignacy & Marv					



Beginning 160ft East of N E corner of Arnold & Grace Sts. Thence North 7rds. to alley, Thence East 40 ft, Thence South 7rds to Grace Street, Thence West 40 ft to beginning.	Ignacy & Mary Banicki,	00.00	00.00	00.00	00.00
Beginning 200 ft. East of N E corner of Arnold & Grace Sts. Thence North 7rds to alley, Thence East 40 feet, Thence South 7 rds. to Grace Street, Thence West 40 feet to beginning.	Albert & Jadwiga Plensler,	00.00	00.00	00.00	00.00
Beginning 249 ft East of N E corner of Arnold & Grace Sts. Thence East 39.3ft, Thence North 7 rds to alley, Thence West 39.3ft to alley, Thence South 7 rds to beginning	Oliver Chilled Plow Works,	00.00	00.00	00.00	00.00
Beginning at S E corner of Arnold & Grace Sts. Thence South 7rds to alley, Thence East 40 ft, Thence North 7rds to Grace St. Thence West 40 feet to beginning.	Leo & Sallie Banicki,	00.00	00.00	00.00	00.00
Beginning 40 ft East of S E corner of Arnold & Grace Sts. Thence South 7 rds. to alley, Thence East 40 ft. Thence North 7 rds. to Grace Street, Thence West 40 ft to beginning.	Ignacy & Mary Radzwil,	00.00	00.00	00.00	00.00
Beginning 80 ft East of S E corner of Arnold & Grace Sts. Thence South 7 rds to alley, Thence East 40 feet, Thence North 7 rds to Grace Street, Thence West 40 feet to beginning.	Andrew & Mary Sojka,	00.00	00.00	00.00	00.00
Beginning 120 ft East of S E corner of Arnold & Grace Sts. Thence South 7 rds. to alley, Thence East 40 ft, Thence North 7 rds to Grace Street, Thence West 40 feet to beginning.	Jacob & Helena Radzwila,	00.00	00.00	00.00	00.00
Beginning 160ft East of S E corner of Arnold & Grace Sts. Thence South 7 rds to alley, Thence East 118 ft. to alley, Thence North 7 rds to Grace St. Thence West 118 feet to beginning.	Oliver Chilled Plow Works,	00.00	00.00	00.00	00.00
Beginning at N E corner of Arnold & Ford Sts. Thence North 50½ feet, Thence East 45 ft. Thence South 50½ ft to Ford Street, Thence West 45 feet to beginning.	Antoni & Agnieszka Kaniewski,	00.00	00.00	00.00	00.00
Beginning 50½ft North of N E corner of Arnold & Ford Sts. Thence North 65 ft to alley, Thence East 45 feet, Thence South 65 ft, Thence West 45 feet to beginning.	Wincenty K. & Helena Kaniewski,	00.00	00.00	00.00	00.00
Beginning 45 ft East of N E corner of Arnold & Ford Sts. Thence North 115½ft to alley, Thence East 45 ft, Thence South 115½ ft, to Ford St. Thence West 45 ft to beginning.	Petronelia & Michael Bobrowski,	00.00	00.00	00.00	00.00
Beginning 90 ft East of N E corner of Arnold & Ford Sts. Thence North 115½ft to alley, Thence East 45 ft, Thence South 115½ft to Ford Street, Thence West 45 ½ feet to beginning.	Joe & Rose Stachowski,	00.00	00.00	00.00	00.00

Total amount due the Contractor for the Improvement, \$.....

Respectfully submitted this.....day of....., 192.....

.....Civil Engineer.



Assessment Roll No. ....  
and Final Estimate for

VACATION .....  
OF GRACE STREET, FORD STREET  
& ALLEY EAST OF ARNOLD STREET.

& ALLEY SOUTH OF GRACE STREET,  
under ~~Resolution~~ Resolution No. 62

adopted on the ..... 26<sup>TH</sup> ..... day of  
..... JULY ..... 192<sup>2</sup>., and

recorded in Record Page.....

Contract signed on the ..... day  
of ..... , 192.....

Contractor .....

Net Amount, \$ 00.00

Assessment Roll Filed.....

*May 4 - 1925*

Assessment Roll Hearing.....

*June 24 - 1925*

Assessment Roll Confirmed.....

*June 24 - 1925*

Final Estimate Allowed.....

Final Estimate Hearing.....

Final Estimate Confirmed.....

Notices sent *June 22 - 1925*

APPROVED

JUN 24 1925

BOARD OF PUBLIC WORKS

BY

PRESIDENT

*H. H. Handley*







1000101

Total amount due ~~the Contractor~~ for the Improvement, \$ 00.00

Respectfully submitted this 4<sup>th</sup> day of March, 1925

*Frederick J. Anderson*  
Civil Engineer.



Assessment Roll No. ....  
and Final Estimate for

VACATION .....  
OF GRACE STREET... FORD STREET,  
& ALLEY EAST OF ARNOLD STREET,  
& ALLEY SOUTH OF GRACE STREET.

VACATION .....  
under ~~Resolution~~ Resolution No. 62.....  
adopted on the 26TH..... day of

JULY....., 1922....., and  
recorded in Record Page.....

Contract signed on the..... day  
of....., 192.....

Contractor .....  
Net Amount, \$00.00.....

Assessment Roll Filed.....  
*May 4-1925*

Assessment Roll Hearing.....  
*June 24-1925*

Assessment Roll Confirmed.....  
*June 24-1925*

Final Estimate Allowed.....  
Final Estimate Hearing.....

Final Estimate Confirmed.....

Notices sent *June 20-1925*

**FILED**  
MAR 4-1925  
BOARD OF PUBLIC WORKS  
BY *H. S. Salter*  
PRESIDENT

**APPROVED**  
JUN 2-4 1925  
BOARD OF PUBLIC WORKS  
BY *H. S. Salter*  
PRESIDENT

CLAY EUBINGER







The total frontage assessed for pavement is.....feet, at.....per front foot.....  
 The total frontage assessed for pavement is.....feet, at.....per front foot.....  
 The total frontage assessed for pavement is.....feet, at.....per front foot.....  
 " " area " " sewer is .....sq. ft. .... " sq. foot .....  
 " " area " " sewer is .....sq. ft. .... " sq. foot .....  
 " " frontage " " grade is .....feet, at.....per front foot.....  
 " " frontage " " curb is ..... " " " " " " .....  
 " " frontage " " cement walk is ..... " " " " " " .....  
 The total cost of the Improvement is \$..... Amount assessed to City \$.....

And in the following tabular statement is given the name of each property owner on that part of the street so improved; the number of front feet owned by the respective owners; the amount of the cost of such improvement assessed upon each lot or parcel of ground bordering thereon; the full description, together with the owner's name, of each lot or parcel of ground bordering on said part of said street so improved; the amount of allowance made to each owner on account of former improvements, and the net amount due from the owner of each tract of real estate, after deducting the aforesaid allowances.

All of said real estate bordering on said improvements being in the City of South Bend, St. Joseph County, Indiana.

In describing said real estate, the following abbreviations are made to-wit: N. for North; S. for South; E. for East; W. for West; ft. for feet; ex. for except; Sd. for side; Ed. for end; C. for chains; L. for links; O. P. for original plat; B. L. for lots contained in the State Bank of Indiana's 1st, 2nd and 3d Plats of Out-Lots to the Town of South Bend, which lots are numbered consecutively through the several plats, from 1 in 1st plat to 130 in 3rd plat; Add. for addition; Sub. for sub-division; L. for Lowell; T. S. B. for Town of South Bend; C. S. B. for City of South Bend.

Description of Real Estate Bordering on the Improvement			No. of feet front	ASSESSMENT			
PART OF LOT	No. of Lots	Name of Addition or Sub-Div.		NAME OF OWNER	DAMAGES	BENEFITS	NET DAMAGES
				\$ Cts.	\$ Cts.	\$ Cts.	\$ Cts.
Beginning 135 ft East of N E corner of Arnold & Ford Sts. Thence North 115 1/2 ft to alley, Thence East 45 ft Thence South 115 1/2 ft to Ford Street, Thence West 45 ft to beginning .			Michalina Superczynski	00.00	00.00	00.00	00.00
Beginning 180 ft East of N E corner of Arnold & Ford Sts. Thence North 115 1/2 ft to alley, Thence East 45 ft, Thence South 115 1/2 ft to Ford Street, Thence West 45 feet to beginning.			" " "	00.00	00.00	00.00	00.00
Beginning 225ft East of N E corner of Arnold & Ford Sts. Thence East 62.3ft, Thence North 7 rds to alley, Thence West to North of beginning, Thence South to beginning.			Oliver Chilled Plow Works,	00.00	00.00	00.00	00.00
Beginning at S E corner of Bank Out Lot 93, Thence North 426 1/2 ft, Thence West 40 ft, Thence South to South line of lot 93, Thence East 40 feet to beginning.			" " "	00.00	00.00	00.00	00.00
All of Bank Out Lot 93 Between Grand Trunk R. R. and a line 125 1/2 ft North of Grace Street.			" " "	00.00	00.00	00.00	00.00
All of Bank Out Lot 92 South of L. S. & M. S. R. R.			" " "	00.00	00.00	00.00	00.00
Beginning at S E corner of Arnold & Ford Sts. Thence South 150 ft, Thence East 500 ft, Thence North 150 ft, Thence West 500 feet to beginning.			" " "	00.00	00.00	00.00	00.00
				00.00	00.00	00.00	00.00



DATE: 3/4/25  
BY: J. E. W.

10  
11  
12  
13  
14

Total amount due the Contractor for the Improvement, \$ 00.00

Respectfully submitted this 4<sup>th</sup> day of March, 1925

Richard J. Anderson Civil Engineer.



The total frontage assessed for pavement is.....feet, at.....per front foot.....  
 The total frontage assessed for pavement is.....feet, at.....per front foot.....  
 The total frontage assessed for pavement is.....feet, at.....per front foot.....  
 " " area " " sewer is ..... sq. ft. .... " sq. foot .....  
 " " area " " sewer is ..... sq. ft. .... " sq. foot .....  
 " " frontage " " grade is .....feet, at.....per front foot.....  
 " " frontage " " curb is ..... " " " " " " .....  
 " " frontage " " cement walk is ..... " " " " " " .....  
 The total cost of the ~~improvements~~ <sup>Vacation</sup> is \$ 00.00 ..... Amount assessed to City \$ 00.00 .....

And in the following tabular statement is given the name of each property owner on that part of the street so improved; the number of front feet owned by the respective owners; the amount of the cost of such improvement assessed upon each lot or parcel of ground bordering thereon; the full description, together with the owner's name, of each lot or parcel of ground bordering on said part of said street so improved; the amount of allowance made to each owner on account of former improvements, and the net amount due from the owner of each tract of real estate, after deducting the aforesaid allowances.

All of said real estate bordering on said improvements being in the City of South Bend, St. Joseph County, Indiana.

In describing said real estate, the following abbreviations are made to-wit: N. for North; S. for South; E. for East; W. for West; ft. for feet; ex. for except; Sd. for side; Ed. for end; C. for chains; L. for links; O. P. for original plat; B. L. for lots contained in the State Bank of Indiana's 1st, 2nd and 3d Plats of Out-Lots to the Town of South Bend, which lots are numbered consecutively through the several plats, from 1 in 1st plat to 130 in 3rd plat; Add. for addition; Sub. for sub-division; L. for Lowell; T. S. B. for Town of South Bend; C. S. B. for City of South Bend.

**Description of Real Estate**  
 Bordering on the Improvement

ASSESSMENT

PART OF LOT	No. of Lots	Name of Addition or Sub-Div.	No. of feet front	NAME OF OWNER	ASSESSMENT							
					DAMAGES	BENEFITS	NET DAMAGES	NET BENEFITS				
					\$	Cts.	\$	Cts.	\$	Cts.	\$	Cts.

RESOLVED BY THE BOARD OF PUBLIC WORKS OF THE CITY OF SOUTH BEND, INDIANA: That it is desirable to vacate the following:-

Grace Street from a point two hundred forty-nine feet east of the east line of Arnold Street to the east end of said street, a distance of thirty-eight feet. Ford Street from a point two hundred thirty five feet east of the east line of Arnold Street, to the east end of said Street, a distance of fifty-two feet. Alley between and parallel with Ford Street and Grace Street from a point two hundred thirty five feet east of the east line of Arnold Street, to the east end of said alley, a distance of fifty-two feet. Alley east of and parallel with Arnold Street extending from the east end of Grace Street one hundred fifteen and one-half feet south to the alley above described.

The following property may be injuriously or beneficially effected by such vacation:

Beginning at N E corner of Arnold & Grace Sts. Thence North 7 rds. to alley, thence East 40 ft. Thence South 7 rds. to Grace St. Thence West 40ft to beginning.				Oliver Chilled Plow Works.	00.00	00.00	00.00	00.00
Beginning 40 ft East of N E corner of Arnold & Grace Sts. Thence North 7rds to alley, Thence East 40 feet, Thence South 7 rds. to Grace Street, Thence West 40 feet to beginning.				Teodor & Wladyslawa Michalak,	00.00	00.00	00.00	00.00
Beginning 80ft East of N E corner of Arnold & Grace Sts. Thence North 7rds to alley, Thence East 40 feet, Thence South 7 rds. to Grace Street, Thence West 40 ft to beginning.				Lottie & Jozef Grzelewski,	00.00	00.00	00.00	00.00
Beginning 120ft East of N E corner of Arnold & Grace Sts. Thence North 7rds. to alley, Thence East 40 feet Thence South 7 rds to Grace Street, Thence West 40 feet to beginning.				August Piontkowsky,	00.00	00.00	00.00	00.00
Beginning 160ft East of N E corner of Arnold & Grace Sts. Thence North				Ignacy & Mary				



Beginning 100 ft East of N E corner of Arnold & Grace Sts. Thence North 7rds. to alley, Thence East 40 ft, Thence South 7rds to Grace Street, Thence West 40 ft to beginning.	Ignacy & Mary Banicki,	00.00	00.00	00.00	00.00
Beginning 200 ft. East of N E corner of Arnold & Grace Sts. Thence North 7rds to alley, Thence East 40 feet, Thence South 7 rds. to Grace Street, Thence West 40 feet to beginning.	Albert & Jadwiga Plensler,	00.00	00.00	00.00	00.00
Beginning 249 ft East of N E corner of Arnold & Grace Sts. Thence East 39.3ft, Thence North 7 rds to alley, Thence West 39.3ft to alley, Thence South 7 rds to beginning	Oliver Chilled Plow Works,	00.00	00.00	00.00	00.00
Beginning at S E corner of Arnold & Grace Sts. Thence South 7rds to alley, Thence East 40 ft, Thence North 7rds to Grace St. Thence West 40 feet to beginning.	Leo & Sallie Banicki,	00.00	00.00	00.00	00.00
Beginning 40 ft East of S E corner of Arnold & Grace Sts. Thence South 7 rds. to alley, Thence East 40 ft, Thence North 7 rds. to Grace Street, Thence West 40 ft to beginning.	Ignacy & Mary Radzvil,	00.00	00.00	00.00	00.00
Beginning 80 ft East of S E corner of Arnold & Grace Sts. Thence South 7 rds to alley, Thence East 40 feet, Thence North 7 rds to Grace Street, Thence West 40 feet to beginning.	Andrew & Mary Sojka,	00.00	00.00	00.00	00.00
Beginning 120 ft East of S E corner of Arnold & Grace Sts. Thence South 7 rds. to alley, Thence East 40 ft, Thence North 7 rds to Grace Street, Thence West 40 feet to beginning.	Jacob & Helena Radzwila,	00.00	00.00	00.00	00.00
Beginning 160ft East of S E corner of Arnold & Grace Sts. Thence South 7 rds to alley, Thence East 118 ft. to alley, Thence North 7 rds to Grace St. Thence West 118 feet to beginning.	Oliver CHilled Plow Works,	00.00	00.00	00.00	00.00
Beginning at N E corner of Arnold & Ford Sts. Thence North 50½ feet, Thence East 45 ft. Thence South 50½ ft to Ford Street, Thence West 45 feet to beginning.	Antoni & Agnieska Kaniewski,	00.00	00.00	00.00	00.00
Beginning 50½ft North of N E corner of Arnold & Ford Sts. Thence North 65 ft to alley, Thence East 45 feet, Thence South 65 ft, Thence West 45 feet to beginning.	Wincenty K. & Helena Kaniewski,	00.00	00.00	00.00	00.00
Beginning 45 ft East of N E corner of Arnold & Ford Sts. Thence North 115½ft to alley, Thence East 45 ft, Thence South 115½ ft, to Ford St. Thence West 45 ft to beginning.	Petronelia & Michael Bobrowski,	00.00	00.00	00.00	00.00
Beginning 90 ft East of N E corner of Arnold & Ford Sts. Thence North 115½ft to alley, Thence East 45 ft, Thence South 115½ft to Ford Street, Thence West 45 feet to beginning.	Joe & Rose Stachowski,	00.00	00.00	00.00	00.00

Total amount due the Contractor for the Improvement, \$.....

Respectfully submitted this.....day of....., 192.....

.....Civil Engineer.



# COPY OF VACATION RESOLUTION.

No. 62, 1922

RESOLVED BY THE BOARD OF PUBLIC WORKS OF THE CITY OF SOUTH BEND, INDIANA: That it is desirable to vacate the following:

Grace Street from a point two hundred forty-nine feet east of the east line of Arnold Street. to the east end of said street, a distance of thirty-eight feet. Ford St. from a point two hundred thirty-five feet east of the east line of Arnold St. to the east end of the said street, a distance of fifty-two feet. Alley between and parallel with Ford and Grace Streets from a point two hundred thirty-five feet east of the east line of Arnold Street. to the east end of said alley, a distance of fifty-two feet. Alley east of and parallel with Arnold St., extending from the east end of Grace St. one hundred fifteen and one-half feet ~~xxx~~ south to the alley above described

The following property may be injuriously or beneficially effected by such vacation;

a on the  
Beginning at ~~point~~ east line of Arnold Street 150 feet south of south line of Ford Street, thence east 500 feet ; thence north to south line of Huron Street produced east, thence west to east of Arnold Street; thence to point of beginning.

Notice of this resolution shall be published on the 31st day of July 1922 and on the 7th day of August 1922 in the South Bend Daily Tribune. + News-Times

This Board, at its office in the City Hall on the 23rd day of August 1922 at 7:15 p. m. will hear and receive remonstrances from all persons interested in or affected by these proceedings.

Adopted this 26th day of July 1922

attested  
**BOARD OF PUBLIC WORKS.**  
Veronica C. Ammerney  
Clerk of Board.

L.B. Saughter  
Albert F. Houser  
*Action referred to Aug. 20th*  
*P. Hardy*



---

---

Department of Public Works

---

---

NOTICE OF RESOLUTION

---

---

*This notice to be inserted in the South Bend Daily Tribune & News Times, on the 31st day of July 1922 and on the 7th day of August 1922 and at no other time.*



8-16-22

**CITY OF SOUTH BEND, INDIANA.**

**DEPARTMENT OF PUBLIC WORKS.**

**Notice of Resolution of VACATION No. 62.**

Notice is hereby given that the Board of Public Works of said City at a meeting of said Board, held on the 26th. day of July 1922, adopted a resolution for the VACATION of the following described property:

Grace Street from a point two hundred forty-nine feet east of the east line of Arnold Street, to the east end of said street, a distance of thirty-eight feet. Ford St. from a point two hundred Thirty-five feet east of the east line of Arnold St. to the east end of the said street, a distance of fifty-two feet. Alley between and parallel with Ford and Grace Streets from a point two hundred thirty-five feet east of the east line of Arnold Street, to the east end of said alley, a distance of fifty-two feet. Alley east of and parallel with Arnold St., extending from the east end of Grace Street, one hundred fifteen and one-half feet south to the alley above described.

**THE FOLLOWING PROPERTY MAY BE INJURIOUSLY OR BENEFICIALLY AFFECTED BY SUCH VACATION:**

Beginning at a point on the east line of Arnold Street 150 feet south of south line of Ford Street, thence east 500 feet; thence north to south line of Huron Street produced east, thence west to east of Arnold Street; thence to point of beginning.

The object of such

The following persons are interested in these proceedings:

Said Board will meet at 7:15 P. M., on the 23rd. day of August 1922, at its office in the City Hall and receive and hear remonstrances from all persons interested in or affected by these proceedings.

Attested:-  
Veronica C. Sweeney  
Clerk, BOARD OF PUBLIC WORKS.

L. B. Slaughter  
L. P. Hardy  
Albert F. Honer.





# REMONSTRANCE

South Bend, Indiana, *August 22* 19*22*

To the Honorable Board of Public Works  
of the City of South Bend, Indiana.

Gentlemen:—

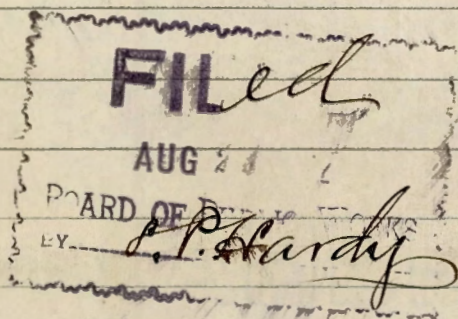
We, the undersigned resident property owners, Remonstrate against any further action by your honorable body in the matter of <sup>Vacating</sup> improvement of Grace St. Ford St. And Alley East of the above Streets,

Respectfully,

Name

Address

<i>Albert Olenick</i>	<i>1105 W Grace St.</i>
<i>Ignatz Baricki</i>	<i>1109 W. Grace St.</i>
<i>Joseph Paszkiet.</i>	<i>1113 W Grace St.</i>
<i>Jakob Radzwila</i>	<i>1114 W Grace St.</i>
<i>Marysanna</i>	<i>1117 Greshki</i>
<i>Andrew Sojka</i>	<i>1118 Grace</i>
<i>Theodore Michalals</i>	<i>1120 Grace St</i>
<i>Ignacy Radzwil</i>	<i>1122 W. grace St.</i>
<i>Michalina Superczynska</i>	<i>1109 West Ford St.</i>
<i>Michalina Superczynska</i>	<i>1113 West Ford St.</i>
<i>Antoni Janiewski</i>	<i>1125 W Ford St.</i>
<i>Leo. C. Baricki</i>	<i>1124 W. Grace st.</i>
<i>Vincent. K. Kaniewski</i>	<i>614 S. Arnold St</i>





# PETITION

SOUTH BEND, IND., July 25, 1923

To the Honorable Board of Public Works  
of the City of South Bend, Ind.

GENTLEMEN:-

We, the undersigned property owners, petition your honorable body to <sup>vacate</sup> ~~vacate~~ <sup>improve</sup> ~~improve~~ Grace Street from a point two hundred forty-nine feet east of the east line of Arnold St. to the east end of said street, a distance of thirty-eight ~~feet~~ <sup>feet</sup> from feet. Ford St. from a point two hundred thirty-five ~~feet~~ <sup>feet</sup> east of the east line of Arnold St. to the east ~~street~~ <sup>street</sup> end of the said street, a distance of fifty-two feet. Alley between and parallel with ~~Ford~~ <sup>Ford</sup> and Grace Streets ~~by the construction of~~ <sup>by the construction of</sup> from a point two hundred thirty-five ~~feet~~ <sup>feet</sup> east of the east line of Arnold St. to the east end of said alley, a distance of fifty-two feet. ~~according to law~~ <sup>east</sup> Alley ~~east~~ <sup>east</sup> of and parallel with Arnold St. extending from the east end of Grace St., one hundred fifteen and one-half feet south to the alley above described.

Yours respectfully,

NAME

ADDRESS

Oliver Chilled Plow Works

by

*Ludwick Cunningham*  
*Secy.*



GRANT OF EASEMENT.

THIS INDENTURE WITNESSETH, That Oliver Chilled Plow Works, a corporation organized under the laws of the State of Indiana and located at South Bend, St. Joseph County, Indiana, hereby grants to the City of South Bend, for and in consideration of one dollar, the receipt of which is hereby acknowledged, the full and free right to use for public highway purposes only the following described real estate in St. Joseph County, State of Indiana,

Beginning on the north line of Ford Street at a point two hundred twenty-five feet east of the east line of Arnold Street; thence north parallel with the east line of Arnold Street one hundred fifteen and one-half feet, more or less, to the south line of an alley; thence east ten feet on the south line of said alley; thence south one hundred fifteen and one-half feet, more or less, to the north line of Ford Street; thence west to the point of beginning, all of which is located in the City of South Bend.

Beginning at a point on the south line of Grace Street two hundred twenty-five feet east of the east line of Arnold Street; thence south one hundred fifteen and one-half feet, more or less, and parallel with the east line of Arnold Street to an alley; thence east ten feet along the north line of said alley; thence north one hundred fifteen and one half, more or less, to the south line of Grace Street; thence west ten feet to the point of beginning, all of which is located in the City of South Bend.

Beginning at a point on the north line of the alley between and parallel with Grace and Ford Streets two hundred fifteen feet east of the east line of Arnold Street; thence east on the north line of said alley ten feet; thence north ten feet; thence to the point of beginning, all of which is in the City of South Bend.

Any Fences or structures on property of the grantor at or near the northwest corner of the intersection of the alley extending east from Arnold Street between Grace and Ford Streets and the alley running north and south connecting Ford and Grace Streets and any fences or structures on the property of the grantor at or near the conjunction of the first alley north of and parallel with Grace Street, extending east from Arnold Street with the alley east of and parallel with Arnold Street, connecting Grace Street with the alley last aforesaid, shall be so located as to allow ample room for the passage of vehicles from one alley to another at said connecting points.

IN WITNESS WHEREOF, The Said Oliver Chilled Plow Works by its President and Treasurer, who are authorized so to act by resolution of its Board of Directors do hereby execute this grant of easement this ~~twenty-seventh~~ day of ~~September~~ 1922.

OLIVER CHILLED PLOW WORKS.

By Joseph D. Oliver President.

By Joseph D. Oliver, Jr. Treasurer.

STATE OF INDIANA }  
ST. JOSEPH COUNTY } SS

Before me, the undersigned, a notary public in and for said county and state, - this 27<sup>th</sup> day of ~~September~~ 1922, personally appeared the within named Joseph D. Oliver and Joseph D. Oliver, Jr., known to me to be the President and Treasurer, respectively of the Oliver Chilled Plow Works, grantor in the above grant of easement, and acknowledged the same to be their voluntary act and deed, for the uses and purposes herein mentioned.

IN WITNESS WHEREOF, I have hereunto subscribed my name and affixed my official seal.

J. W. Seybold  
Notary Public

My commission expires June 24, 1924.





GENERAL OFFICES  
AND WORKS  
SOUTH BEND, IND., U.S.A.

# OLIVER CHILLED PLOW WORKS,

South Bend, Ind.,

Sept. 27, 1922.

PLEASE MARK YOUR REPLY  
FOR ATTENTION OF C. F. Cunningham.

Board of Public Works,  
South Bend, Ind.

Gentlemen:-

You will recall that at our request the final hearing of our petition for the vacation of certain parts of Grace and Ford Streets, as well as parts of certain alleys, was postponed to this date.

Our negotiations with relation to the purchase of lots in this vicinity have been discontinued and we accordingly ask that the original petition be approved at the meeting of your Board this evening.

We enclose "Grant of Easement" which we believe complies in every respect with the request of your Board.

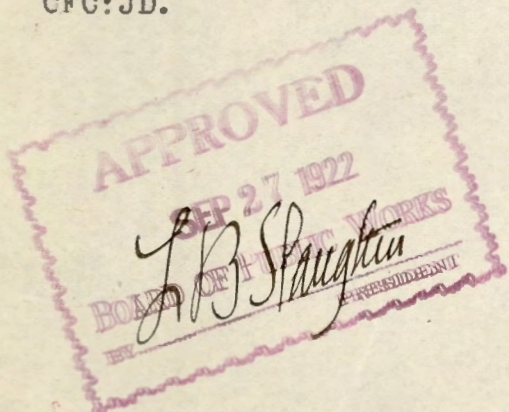
Assuring you that we appreciate the consideration shown us in this matter, we are

Yours very truly,

OLIVER CHILLED PLOW WORKS.

*C. F. Cunningham*  
Manager of Works.

CFC:JD.







←FROM←

W. A. BUGBEE -- H. G. SCHOCK.

# ABSTRACTS OF TITLE

To St Joseph County, Ind.

MAY 7-1913

ALLEY 10 ft WIDE							40 ft.
115 1/2 ft. SOUTH BEND IRON WORKS <i>Oliver Chilled Blast Works</i>	40 ft. FRANK T & AGNES FACZKOWSKI <i>Sardou, &amp; Wladyslaw, Michalowski</i>	40 ft. ELIZABETH G. DAVIS <i>Lotter Dyzlewski</i>	40 ft. JOSEPH & JOZEFA PROSZKIEIT	40 ft. IGNACY & MARY BANICHI	40 ft. ALBERT & JADWIGA PLENSLER	9 ft. 38 ft. 8 1/2 ft. CITY OF SO. BEND, ALLEY SOUTH BEND IRON WORKS <i>Oliver Chilled Blast Works</i>	

GRACE ST. 40 FEET

115 1/2 ft. SOUTH BEND BREWING ASSO.	40 ft. JOHN & ELIZABETH NOWIGAN <i>Ignacy &amp; Mary Radzywicki</i>	40 ft. ANDREW & MARY SOYKA	40 ft. JOHN KACZMAREK <i>Jacob T. Melua Radzywicki</i>	40 ft. SOUTH BEND IRON WORKS <i>Oliver Chilled Blast Works</i>	40 ft. SOUTH BEND IRON WORKS <i>Oliver Chilled Blast Works</i>	46 1/2 ft. SOUTH BEND IRON WORKS <i>Oliver Chilled Blast Works</i> CITY OF SO. BEND	426 1/2 FEET SOUTH BEND IRON WORKS <i>Oliver Chilled Blast Works</i> 426 1/2 FEET
--	--	----------------------------------	--	---	---	---	--

ALLEY 10 FEET WIDE

115 1/2 ft. ANTONI & AGNES KAPNIEWSKI <i>Mrs. E. W. W. K. Melua, Kaminowski</i>	45 ft. SOUTH BEND IRON WORKS <i>Oliver Chilled Blast Works</i>	45 ft. CHAS. PARYS <i>Joseph Stachnowski</i>	45 ft. FRANK SUPERCZYNSKI <i>Michalina Superczynska</i>	45 ft. <del>MORGAGED LAST BY JOHN</del> CIESIELSKI DEED IN FRANK SUPERCZYNSKI <i>Michalina Superczynska</i>	61 1/2 ft.? SOUTH BEND IRON WORKS <i>Oliver Chilled Blast Works</i>
--	---	--	---	---	--

FORD ST. 20 FEET

SOUTH LINE OF BANK OUT LOT 93 346 1/2 ft.

ARNOLD ST.

WEST LINE OF BANK OUT LOT 93

20 ft.

SW COR. OF BANK OUT LOT 93

40 ft. IRON

SE COR. OF BANK OUT LOT 93



DEPARTMENT OF PUBLIC WORKS

Jacob & Helen Radzivila  
1114 Grace Street  
City

Notice of Hearing of Assessments of  
Benefits and Awards of Damage

This certifies that I served a notice  
of which this is a full, true and com-  
plete copy on the within named per-  
son by leaving the same at No.....

.....  
Street, South Bend, Indiana, the  
same being his last usual place of  
residence, by delivering the same to  
him personally this 22 day  
of June 1925

J. P. Ponce  
Officer.

CITY OF SOUTH BEND, INDIANA  
DEPARTMENT OF PUBLIC WORKS  
OFFICE OF THE BOARD

Notice of hearing and amount of assessments and awards of damage.

City of South Bend

Board of Public Works



DUPLICATE

CITY OF SOUTH BEND, INDIANA

DEPARTMENT OF PUBLIC WORKS

OFFICE OF THE BOARD

Notice of hearing and amount of assessments and awards of damages.

Vacation of Grace St., Ford St. alley East of Arnold St. and alley South of Grace St. under Vacation Res. No. 62

To Jacob and Helena Radzila

Notice is hereby given you that an award of damages or an assessment of benefit has been made in behalf of real estate, situated in the City of South Bend, Indiana, owned by you, known and described as follows, to-wit:

Which award of damages or assessments of benefits is set opposite said description.

	Damages	Benefits	Net Damages	Net Benefits
	\$	\$	\$	\$
Beginning 120 ft. East of S E corner of Arnold and Grace Sts. Thence South 7 rds. to alley, Thence East 40 ft. Thence North 7 rds. to Grace St. Thence West 40 ft. to beginning.			00.00	00.00

All in pursuance to a resolution adopted by the Board of Public Works of said City on July 26th 1922; authorized by the provision of an act of the General Assembly of the State of Indiana, approved March 6, 1905, entitled "An act concerning municipal corporations," and all acts amendatory thereto:—

The Board of Public Works will meet in its office at 7:15 P. M. on the JUN 24 1925, for the purpose of hearing any remonstrances which you may desire to present in regard to the amount of your award of damages or assessments of benefits as aforesaid.

Board of Public Works

L.B. Slaughter  
L.P. Hardy  
Albert F. Honer

Veronica C. Sweeney

Clerk of Board.



DEPARTMENT OF PUBLIC WORKS

*Petromelia T  
Michael Bakowski  
So Bend, Indiana*

Notice of Hearing of Assessments of  
Benefits and Awards of Damage

This certifies that I served a notice  
of which this is a full, true and com-  
plete copy on the within named per-  
son by leaving the same at No.....

.....  
Street, South Bend, Indiana, the  
same being his last usual place of  
residence, by delivering the same to  
him personally this.....day  
of ..... 1925

.....  
Officer.

CITY OF SOUTH BEND, INDIANA  
DEPARTMENT OF PUBLIC WORKS  
CHIEF OF THE BOARD

Notice of hearing and amount of assessments and awards of damages

and after receipt of same at... ..

Notice of hearing and amount of assessments and awards of damages

Notice of hearing and amount of assessments and awards of damages

Notice of hearing and amount of assessments and awards of damages

City of South Bend, Indiana

Board of Public Works

.....  
.....  
.....



# CITY OF SOUTH BEND, INDIANA

DEPARTMENT OF PUBLIC WORKS

OFFICE OF THE BOARD

Notice of hearing and amount of assessments and awards of damages.

Vacation of Grace St., Ford St. and alley East of Arnold St.  
and alley South of Grace St. under Vacation Res. no. 62.

To..... Patromelia and Michael Bobrowski .....

Notice is hereby given you that an award of damages or an assessment of benefit has been made in behalf of real estate, situated in the City of South Bend, Indiana, owned by you, known and described as follows, to-wit:

Which award of damages or assessments of benefits is set opposite said description.

	Damages	Benefits	Net Damages	Net Benefits
	\$	\$	\$	\$
Beginning 45 ft. East of N E corner of Arnold and Ford Sts. Thence North 115½ ft. to alleym Thence East 45 ft. Thence South 115½ ft. to Ford St. Thence West 45 ft. to beginning.			00.00	00.00

All in pursuance to a resolution adopted by the Board of Public Works of said City on July 26-1922 19.....; authorized by the provision of an act of the General Assembly of the State of Indiana, approved March 6, 1905, entitled "An act concerning municipal corporations," and all acts amendatory thereto:—

The Board of Public Works will meet in its office at 7:15 P. M. on the JUN 24 1925 19....., for the purpose of hearing any remonstrances which you may desire to present in regard to the amount of your award of damages or assessments of benefits as aforesaid.

Board of Public Works

L.B. Slaughter  
L.P. Hardy  
Albert F. Honer

Veronica C. Sweeney  
Clerk of Board.



DEPARTMENT OF PUBLIC WORKS

*Petromilia K. Michael  
Bobrowski*

*So. Bend Indiana*

Notice of Hearing of Assessments of  
Benefits and Awards of Damage

This certifies that I served a notice  
of which this is a full, true and com-  
plete copy on the within named per-  
son by leaving the same at No. ....

.....  
Street, South Bend, Indiana, the  
same being his last usual place of  
residence, by delivering the same to  
him personally this.....day  
of ..... 1925

.....  
Officer.

CITY OF SOUTH BEND, INDIANA  
DEPARTMENT OF PUBLIC WORKS  
OFFICE OF THE BOARD

Notice of hearing and award of assessments and awards of damages

Notice of hearing and award of assessments and awards of damages

Notice of hearing and award of assessments and awards of damages

Board of Public Works

Chief of Board



DUPLICATE

# CITY OF SOUTH BEND, INDIANA

DEPARTMENT OF PUBLIC WORKS

OFFICE OF THE BOARD

Notice of hearing and amount of assessments and awards of damages.

Vacation of Grace St., Ford St. and alley East of Arnold St. and alley South of Grace St. under Vacation Res. no. 62.

To Petromelia and Michael Bobrowski

Notice is hereby given you that an award of damages or an assessment of benefit has been made in behalf of real estate, situated in the City of South Bend, Indiana, owned by you, known and described as follows, to-wit:

Which award of damages or assessments of benefits is set opposite said description.

	Damages	Benefits	Net Damages	Net Benefits
	\$	\$	\$	\$
Beginning 45 ft. East of N E corner of Arnold and Ford Sts. Thence North 115½ ft. to alley Thence East 45 ft. Thence South 115½ ft. to Ford St. Thence West 45 ft. to beginning.			00.00	00.00

All in pursuance to a resolution adopted by the Board of Public Works of said City on July 26-1922 19.....; authorized by the provision of an act of the General Assembly of the State of Indiana, approved March 6, 1905, entitled "An act concerning municipal corporations," and all acts amendatory thereto:—

The Board of Public Works will meet in its office at 7:15 P. M. on the JUN 24 1925 19....., for the purpose of hearing any remonstrances which you may desire to present in regard to the amount of your award of damages or assessments of benefits as aforesaid.

Board of Public Works

L.B. Slaughter  
L.P. Hardy  
Albert F. Honer

Veronica C. Sweeney  
Clerk of Board.



CITY OF SOUTH BEND, INDIANA  
DEPARTMENT OF PUBLIC WORKS  
OFFICE OF THE BOARD

DEPARTMENT OF PUBLIC WORKS

*August Piontkowsky*  
*So. Bend, Indiana*

Notice of Hearing of Assessments of  
Benefits and Awards of Damage

This certifies that I served a notice  
of which this is a full, true and com-  
plete copy on the within named per-  
son by leaving the same at No.....

Street, South Bend, Indiana, the  
same being his last usual place of  
residence, by delivering the same to  
him personally this.....day  
of ..... 1925

Officer.

Chief of Board  
Assessor

Board of Public Works

1925  
1925  
1925

approved March 1, 1903, entitled "An act concerning municipal corporations" and all acts amendatory  
thereof. The Board of Public Works will meet in its office at 12:15 P. M. on the  
purpose of hearing the assessments and awards of damage, and will desire to be present in person or by  
agent.



# CITY OF SOUTH BEND, INDIANA

DEPARTMENT OF PUBLIC WORKS

OFFICE OF THE BOARD

Notice of hearing and amount of assessments and awards of damages.

Vacation of Grace St., Ford St. and alley East of Arnold St. and alley South of Grace St. under vacation Res.no. 62.

To August Piontkowsky

Notice is hereby given you that an award of damages or an assessment of benefit has been made in behalf of real estate, situated in the City of South Bend, Indiana, owned by you, known and described as follows, to-wit:

Which award of damages or assessments of benefits is set opposite said description.

	Damages	Benefits	Net Damages	Net Benefits
	\$	\$	\$	\$
Beginning 120 ft. East of N E corner of Arnold and Grace Sts. Thence North 7 rds. to alley, Thence East 40 ft. Thence South 7 rds. to Grace St. Thence West 40 ft. to beginning.			00.00	00.00

All in pursuance to a resolution adopted by the Board of Public Works of said City on JUL 26 1922 19.....; authorized by the provision of an act of the General Assembly of the State of Indiana, approved March 6, 1905, entitled "An act concerning municipal corporations," and all acts amendatory thereto:—

The Board of Public Works will meet in its office at 7:15 P. M. on the JUN 24 1925, for the purpose of hearing any remonstrances which you may desire to present in regard to the amount of your award of damages or assessments of benefits as aforesaid.

Board of Public Works

L.B. Slaughter  
L.P. Hardy  
Albert F. Honer

Veronica C. Sweeney  
Clerk of Board.



DEPARTMENT OF PUBLIC WORKS

*August Protkowsky*

*So. Bend Indiana*

Notice of Hearing of Assessments of Benefits and Awards of Damage

This certifies that I served a notice of which this is a full, true and complete copy on the within named person by leaving the same at No.....

.....  
Street, South Bend, Indiana, the same being his last usual place of residence, by delivering the same to him personally this.....day of ..... 1925

.....  
Officer.

CITY OF SOUTH BEND, INDIANA

DEPARTMENT OF PUBLIC WORKS

OFFICE OF THE BOARD

Notice of hearing and award of assessments and awards of damage

Office of Board

Board of Public Works



# CITY OF SOUTH BEND, INDIANA

DEPARTMENT OF PUBLIC WORKS

OFFICE OF THE BOARD

DUPLICATE

Notice of hearing and amount of assessments and awards of damages.

Vacation of Grace St., Ford St. and alley East of Arnold St. and alley South of Grace St. under vacation Res.no. 62.

To August Piontkowsky

Notice is hereby given you that an award of damages or an assessment of benefit has been made in behalf of real estate, situated in the City of South Bend, Indiana, owned by you, known and described as follows, to-wit:

Which award of damages or assessments of benefits is set opposite said description.

	Damages	Benefits	Net Damages	Net Benefits
	\$	\$	\$	\$
Beginning 120 ft, East of N E corner of Arnold and Grace Sts. Thence North 7 rds. to alley, Thence East 40 ft. Thence South 7 rds. to Grace St. Thence West 40 ft. to beginning.			00.00	00.00

All in pursuance to a resolution adopted by the Board of Public Works of said City on July 26-1922 19.....; authorized by the provision of an act of the General Assembly of the State of Indiana, approved March 6, 1905, entitled "An act concerning municipal corporations," and all acts amendatory thereto:—

The Board of Public Works will meet in its office at 7:15 P. M. on the JUN 24 1925, for the purpose of hearing any remonstrances which you may desire to present in regard to the amount of your award of damages or assessments of benefits as aforesaid.

Board of Public Works

L.B. Slaughter  
L.P. Hardy  
Albert F. Honer

Veronica C. Sweeney  
Clerk of Board.



DEPARTMENT OF PUBLIC WORKS

*Wicenty & Helena  
Kaniurski  
614 Arnold Street*

Notice of Hearing of Assessments of  
Benefits and Awards of Damage

This certifies that I served a notice  
of which this is a full, true and com-  
plete copy on the within named per-  
son by leaving the same at No.....

.....  
Street, South Bend, Indiana, the  
same being his last usual place of  
residence, by delivering the same to  
him personally this.....*22*.....day  
of .....*June* 1925

*J. P. Ponce*  
Officer.

CITY OF SOUTH BEND, INDIANA  
DEPARTMENT OF PUBLIC WORKS  
OFFICE OF THE BOARD

Notice of hearing and amount of assessments and awards of damages.

All in pursuance to a resolution adopted by the Board of Public Works of said City on the  
22nd day of June 1925 and in pursuance of an act of the General Assembly of the State of Indiana  
approved March 4, 1905 entitled "An act concerning municipal corporations," and all acts amendatory  
thereto.

Board of Public Works

Chief of Board



# CITY OF SOUTH BEND, INDIANA

DEPARTMENT OF PUBLIC WORKS

OFFICE OF THE BOARD

DUPLICATE

Notice of hearing and amount of assessments and awards of damages.

Vacation of Grace St., Ford St. and alley East of Arnold St.  
and alley South of Grace St. under Vacation Res. No. 62.

To ~~Wincenty K. and Helena Kaniewski~~

Notice is hereby given you that an award of damages or an assessment of benefit has been made in behalf of real estate, situated in the City of South Bend, Indiana, owned by you, known and described as follows, to-wit:

Which award of damages or assessments of benefits is set opposite said description.

	Damages	Benefits	Net Damages	Net Benefits
	\$	\$	\$	\$
Beginning 50½ ft. North of N E corner of Arnold and Ford Sts. Thence North 65 ft. to alley, Thence East 45 ft. Thence South 65 ft. Thence West 45 ft. to beginning.			00.00	00.00

All in pursuance to a resolution adopted by the Board of Public Works of said City on July 26<sup>th</sup> 1922; authorized by the provision of an act of the General Assembly of the State of Indiana, approved March 6, 1905, entitled "An act concerning municipal corporations," and all acts amendatory thereto:—

The Board of Public Works will meet in its office at 7:15 P. M. on the JUN 24 1925, for the purpose of hearing any remonstrances which you may desire to present in regard to the amount of your award of damages or assessments of benefits as aforesaid.

Board of Public Works

Veronica C. Sweeney

Clerk of Board.

L.B. Slaughter  
L.P. Hardy  
Albert F. Honer



DEPARTMENT OF PUBLIC WORKS

*J. Grant & M. Grant  
1122 Prairie St  
So. Bend, Ind.*

Notice of Hearing of Assessments of Benefits and Awards of Damage

This certifies that I served a notice of which this is a full, true and complete copy on the within named person by leaving the same at No. ....

Street, South Bend, Indiana, the same being his last usual place of residence, by delivering the same to him personally this *12* day of *June* 1925

.....  
Officer.

OFFICE OF THE BOARD  
DEPARTMENT OF PUBLIC WORKS

CITY OF SOUTH BEND, INDIANA



# CITY OF SOUTH BEND, INDIANA

DEPARTMENT OF PUBLIC WORKS

OFFICE OF THE BOARD

DUPLICATE

Notice of hearing and amount of assessments and awards of damages.

Vacation of Grace St., Ford St. and alley East of Arnold St. and alley South of Grace St. under Vacation Res. no. 62

To Ignacy and Mary Raszwil

Notice is hereby given you that an award of damages or an assessment of benefit has been made in behalf of real estate, situated in the City of South Bend, Indiana, owned by you, known and described as follows, to-wit:

Which award of damages or assessments of benefits is set opposite said description.

	Damages	Benefits	Net Damages	Net Benefits
	\$	\$	\$	\$
Beginning 40 ft. East of S E corner of Arnold and Grace Sts. Thence South 7 rds. to alley, Thence East 40 ft. Thence North 7 rds. to Grace St, Thence West 40 ft. to beginning,			00.00	00.00

All in pursuance to a resolution adopted by the Board of Public Works of said City on July 26-1922 19.....; authorized by the provision of an act of the General Assembly of the State of Indiana, approved March 6, 1905, entitled "An act concerning municipal corporations," and all acts amendatory thereto:—

The Board of Public Works will meet in its office at 7:15 P. M. on the.....19....., for the purpose of hearing any remonstrances which you may desire to present in regard to the amount of your award of damages or assessments of benefits as aforesaid.

Board of Public Works

L.B. Slaughter  
L.P. Hardy  
Albert F. Honer

Veronica C. Sweeney

Clerk of Board.

JUN 24 1925



DEPARTMENT OF PUBLIC WORKS

*Oliver Chilled, Plow  
Works  
City*

Notice of Hearing of Assessments of  
Benefits and Awards of Damage

This certifies that I served a notice  
of which this is a full, true and com-  
plete copy on the within named per-  
son by leaving the same at No.....

.....  
Street, South Bend, Indiana, the  
same being his last usual place of  
residence, by delivering the same to  
him personally this 22 day  
of June 1925

*June Paine*

Officer.

OFFICE OF THE BOARD  
DEPARTMENT OF PUBLIC WORKS  
CITY OF SOUTH BEND, INDIANA

Notice of hearing and award of assessments and awards of damages.

City of South Bend  
Department of Public Works  
Board of Public Works  
South Bend, Indiana  
June 22, 1925



# CITY OF SOUTH BEND, INDIANA

DEPARTMENT OF PUBLIC WORKS

OFFICE OF THE BOARD

DUPLICATE

Notice of hearing and amount of assessments and awards of damages.

Vacationn of Grace St. Ford St. and Alley east of Arnold  
St. and Alley South of Grace S t. under Vacation Res.  
no. 62.

To Oliver Chilled Plow Works

Notice is hereby given you that an award of damages or an assessment of benefit has been made in behalf of real estate, situated in the City of South Bend, Indiana, owned by you, known and described as follows, to-wit:

Which award of damages or assessments of benefits is set opposite said description.

	Damages	Benefits	Net Damages	Net Benefits
	\$	\$	\$	\$
Beginning at N E corner of Arnold and Grace Sts. Thence North 7 rds. to alley, Thence East 40 ft. Thence South 7 rds. to Grace St. Thence West 40 ft. to beginning,			00.00	00.00
Beginning 249 ft. East of N E corner of Arnold and Grace Sts. Thence East 39.3 ft. Thence North 7 rds. to alley, Thence West 39.3 ft. to alley Thence South 7 rds. to beginning.			00.00	00.00
Beginning 160 ft. East of S E corner of Arnold and Grace Sts. Thence South 7 rds. to alley, Thence East 118 ft. to alley, Thence North 7 rds. to Grace St. Thence West 118 ft. to beginning.			00.00	00.00
Beginning 225 ft. East of N E corner of Arnold and Ford Sts. Thence East 62.3 ft. Thence North 7 rds. to alley Thence West to North of beginning, Thence South to beginning.			00.00	00.00
Beginning at S E corner of Bank Out Lot 93, Thence North 426½ ft. Thence West 40 ft. Thence South to South line of lot 93, Thence East 40 ft. to beginning.			00.00	00.00

All in pursuance to a resolution adopted by the Board of Public Works of said City on July 26-1922 19.....; authorized by the provision of an act of the General Assembly of the State of Indiana, approved March 6, 1905, entitled "An act concerning municipal corporations," and all acts amendatory thereto:—

The Board of Public Works will meet in its office at 7:15 P. M. on the JUN 24 1925, for the purpose of hearing any remonstrances which you may desire to present in regard to the amount of your award of damages or assessments of benefits as aforesaid.

Board of Public Works

L.B. Slaughter  
L.P. Hardy  
Albert F. Honer

Veronica C. Sweeney  
Clerk of Board.



DEPARTMENT OF PUBLIC WORKS

*Oliver Chilled Flow Parks  
J. Chapin St.  
City.*

Notice of Hearing of Assessments of Benefits and Awards of Damage

This certifies that I served a notice of which this is a full, true and complete copy on the within named person by leaving the same at No.....

Street, South Bend, Indiana, the same being his last usual place of residence, by delivering the same to him personally this 22 day of June 1925

*James P. Pomeroy*

Officer.

CITY OF SOUTH BEND, INDIANA  
DEPARTMENT OF PUBLIC WORKS  
OFFICE OF THE BOARD

Notice of hearing and amount of assessments and awards of damages

And award of damages or assessments of benefits as aforesaid.  
The Board of Public Works will meet in its office at 7.12 P. M. on the  
a board March 9, 1905 entitled "An act concerning municipal corporations," and all acts amendatory  
is authorized by the provision of an act of the General Assembly of the State of Indiana  
All in pursuance to a resolution adopted by the Board of Public Works of said City

Chief of Board

Board of Public Works



DUPLICATE

# CITY OF SOUTH BEND, INDIANA

DEPARTMENT OF PUBLIC WORKS

OFFICE OF THE BOARD

Notice of hearing and amount of assessments and awards of damages.

Vacation of Grace St., Ford St. and alley East of Arnold St. and alley South of Grace St. under Vacation Res. no. 62.

To Oliver Chilled Plow Works

Notice is hereby given you that an award of damages or an assessment of benefit has been made in behalf of real estate, situated in the City of South Bend, Indiana, owned by you, known and described as follows, to-wit:

Which award of damages or assessments of benefits is set opposite said description.

	Damages \$	Benefits \$	Net Damages \$	Net Benefits \$
All of Bank Out Lot 93 between Grand Trunk R. R. and a line 125½ ft. North of Grace St.			00.00	00.00
All of Bank Out Lot 92 South of L.S. and M.S. R.R.			00.00	00.00
Beginning at S E corner o Arnold and Ford Sts. Thence South 150 ft. Thence East 500 ft. Thence North 150 vt. Thence West 500 ft. to beginning.			00.00	00.00

All in pursuance to a resolution adopted by the Board of Public Works of said City on July 26 1922; authorized by the provision of an act of the General Assembly of the State of Indiana, approved March 6, 1905, entitled "An act concerning municipal corporations," and all acts amendatory thereto:—

The Board of Public Works will meet in its office at 7:15 P. M. on the JUN 24 1925, for the purpose of hearing any remonstrances which you may desire to present in regard to the amount of your award of damages or assessments of benefits as aforesaid.

Board of Public Works

L.B. Slaughter  
L.P. Hardy  
Albert F. Honer

Veronica C. Sweeney  
Clerk of Board.



CITY OF SOUTH BEND, INDIANA

DEPARTMENT OF PUBLIC WORKS

OFFICE OF THE BOARD

DEPARTMENT OF PUBLIC WORKS

*Joe and Rose Stachewski*  
*1119 Ford St.*  
*City*

Notice of Hearing of Assessments of Benefits and Awards of Damage

This certifies that I served a notice of which this is a full, true and complete copy on the within named person by leaving the same at No.....

Street, South Bend, Indiana, the same being his last usual place of residence, by delivering the same to him personally this 22 day of June 1925

*June Pomeroy*  
Officer.

Check of Board

Board of Public Works

June 22 1925



DUPLICATE

# CITY OF SOUTH BEND, INDIANA

DEPARTMENT OF PUBLIC WORKS

OFFICE OF THE BOARD

Notice of hearing and amount of assessments and awards of damages.

Vacation of Grace St., Ford St. and alley East of Arnold St. and South of Grace St. under Vacation Res. no. 62.

To Joe and Rose Stachiwski

Notice is hereby given you that an award of damages or an assessment of benefit has been made in behalf of real estate, situated in the City of South Bend, Indiana, owned by you, known and described as follows, to-wit:

Which award of damages or assessments of benefits is set opposite said description.

	Damages	Benefits	Net Damages	Net Benefits
	\$	\$	\$	\$
Beginning 90 ft. East of N E corner of Arnold and Ford Sts. Thence North 115½ ft. to alley, Thence East 45 ft. Thence South 115½ ft. to Ford St. Thence West 45 ft. to beginning.			00.00	00.00

All in pursuance to a resolution adopted by the Board of Public Works of said City on July 26-1925 19.....; authorized by the provision of an act of the General Assembly of the State of Indiana, approved March 6, 1905, entitled "An act concerning municipal corporations," and all acts amendatory thereto:—

The Board of Public Works will meet in its office at 7:15 P. M. on the JUN 24 1925 19....., for the purpose of hearing any remonstrances which you may desire to present in regard to the amount of your award of damages or assessments of benefits as aforesaid.

Board of Public Works

L.B. Slaughter  
L.P. Hardy  
Albert F. Honer

Veronica C. Sweeney  
Clerk of Board.



CITY OF SOUTH BEND, INDIANA  
DEPARTMENT OF PUBLIC WORKS  
OFFICE OF THE BOARD

DEPARTMENT OF PUBLIC WORKS

*Michalina Superczynski*  
*1113 Ford St.*  
*City*

Notice of Hearing of Assessments of Benefits and Awards of Damage

This certifies that I served a notice of which this is a full, true and complete copy on the within named person by leaving the same at No.....

.....  
Street, South Bend, Indiana, the same being his last usual place of residence, by delivering the same to him personally this *29* day of *June* 1925

*June*  
*Pomeroy*  
Officer.

Notice of hearing and amount of assessments and awards of damages

Notice is hereby given that an award of damages or an assessment of benefits has been made in

favor of

the person named in the City of South Bend, Indiana, and the

amount of assessments of benefits is set forth

in the attached copy of the City of South Bend, Indiana, and the

amount of assessments of benefits is set forth

in the attached copy of the City of South Bend, Indiana, and the

amount of assessments of benefits is set forth

in the attached copy of the City of South Bend, Indiana, and the

amount of assessments of benefits is set forth

in the attached copy of the City of South Bend, Indiana, and the

amount of assessments of benefits is set forth

in the attached copy of the City of South Bend, Indiana, and the

amount of assessments of benefits is set forth

in the attached copy of the City of South Bend, Indiana, and the

amount of assessments of benefits is set forth

in the attached copy of the City of South Bend, Indiana, and the

amount of assessments of benefits is set forth

in the attached copy of the City of South Bend, Indiana, and the

amount of assessments of benefits is set forth

in the attached copy of the City of South Bend, Indiana, and the

amount of assessments of benefits is set forth

in the attached copy of the City of South Bend, Indiana, and the

amount of assessments of benefits is set forth

in the attached copy of the City of South Bend, Indiana, and the



DUPLICATE

# CITY OF SOUTH BEND, INDIANA

DEPARTMENT OF PUBLIC WORKS

OFFICE OF THE BOARD

Notice of hearing and amount of assessments and awards of damages.

Vacation of Grace St., Ford St. and alley East of Arnold St. and South of Grace St. under Vacation Res. no. 62.

To Michalina Superczynski

Notice is hereby given you that an award of damages or an assessment of benefit has been made in behalf of real estate, situated in the City of South Bend, Indiana, owned by you, known and described as follows, to-wit:

Which award of damages or assessments of benefits is set opposite said description.

	Damages	Benefits	Net Damages	Net Benefits
	\$	\$	\$	\$
Beginning 135 ft. East of N E corner of Arnold and Ford Sts. Thence North 115½ ft. to alley, Thence East 45 ft. Thence South 115½ ft. to Ford St. Thence West 45 ft. to beginning.			00.00	00.00
Beginning 180 ft. East of N E corner of Arnold and Ford Sts. Thence North 115½ ft. to alley, Thence East 45 ft. Thence South 115½ ft. to Ford St. Thence West 45 ft. to beginning.			00.00	00.00

All in pursuance to a resolution adopted by the Board of Public Works of said City on July 26<sup>th</sup> 1922; authorized by the provision of an act of the General Assembly of the State of Indiana, approved March 6, 1905, entitled "An act concerning municipal corporations," and all acts amendatory thereto:—

The Board of Public Works will meet in its office at 7:15 P. M. on the JUN 24 1925, for the purpose of hearing any remonstrances which you may desire to present in regard to the amount of your award of damages or assessments of benefits as aforesaid.

Board of Public Works

L.B. Slaughter  
L.P. Hardy  
Albert F. Honer

Veronica C. Sweeney  
Clerk of Board.



DEPARTMENT OF PUBLIC WORKS

*Anthony and Agnes Kaniewski*  
*1125 Ford St.*  
*City.*

Notice of Hearing of Assessments of  
Benefits and Awards of Damage

This certifies that I served a notice  
of which this is a full, true and com-  
plete copy on the within named per-  
son by leaving the same at No.....

.....  
Street, South Bend, Indiana, the  
same being his last usual place of  
residence, by delivering the same to  
him personally this *22* day  
of *June* 1925

*Power*  
Officer.

CITY OF SOUTH BEND, INDIANA  
DEPARTMENT OF PUBLIC WORKS  
OFFICE OF THE BOARD

Notice of hearing and amount of assessments and awards of damages

Approved March 6, 1922, entitled "An act concerning municipal corporations, and all acts amendatory  
thereto."  
The Board of Public Works will meet at 12:15 P.M. on the .....  
for the purpose of hearing and determining which of said claims to present in view of the amount of  
your award of damages or assessments of benefits as aforesaid.  
The Board of Public Works  
Board of Public Works  
Chief of Board



DUPLICATE

# CITY OF SOUTH BEND, INDIANA

DEPARTMENT OF PUBLIC WORKS

OFFICE OF THE BOARD

Notice of hearing and amount of assessments and awards of damages.

Vacation of Grace St., Ford St. and alley East of Arnold St. and South of Grace St. under vacation Res. no. 62.

To Antoni and Agnieszka Kaniewski

Notice is hereby given you that an award of damages or an assessment of benefit has been made in behalf of real estate, situated in the City of South Bend, Indiana, owned by you, known and described as follows, to-wit:

Which award of damages or assessments of benefits is set opposite said description.

	Damages	Benefits	Net Damages	Net Benefits
	\$	\$	\$	\$
Beginning at N E corner of Arnold and Ford Sts. Thence North 50 1/2 ft. Thence East 45 ft. Thence South 50 1/2 ft. to Ford St. Thence West 45 ft. to beginning.			00.00	00.00

All in pursuance to a resolution adopted by the Board of Public Works of said City on July 26-1922 19.....; authorized by the provision of an act of the General Assembly of the State of Indiana, approved March 6, 1905, entitled "An act concerning municipal corporations," and all acts amendatory thereto:—

The Board of Public Works will meet in its office at 7:15 P. M. on the JUN 24 1925, for the purpose of hearing any remonstrances which you may desire to present in regard to the amount of your award of damages or assessments of benefits as aforesaid.

Board of Public Works

L.B. Slaughter  
L.P. Hardy  
Albert F. Honer

Veronica C. Sweeney

Clerk of Board.



DEPARTMENT OF PUBLIC WORKS

*Albert and Mary Soyka  
1118 Grove St.  
City*

Notice of Hearing of Assessments of  
Benefits and Awards of Damage

This certifies that I served a notice  
of which this is a full, true and com-  
plete copy on the within named per-  
son by leaving the same at No.....

Street, South Bend, Indiana, the  
same being his last usual place of  
residence, by delivering the same to  
him personally this 22 day  
of June 1925

*June Pounce*  
Officer.

CITY OF SOUTH BEND, INDIANA  
DEPARTMENT OF PUBLIC WORKS  
OFFICE OF THE BOARD

Notice of hearing and amount of assessments and awards of damages.

Chief of Board

Board of Public Works



DUPLICATE

# CITY OF SOUTH BEND, INDIANA

DEPARTMENT OF PUBLIC WORKS

OFFICE OF THE BOARD

Notice of hearing and amount of assessments and awards of damages.

Vacation of Grace St., Ford St. and alley East of Arnold St.  
and alley South of Gracr St. under Vacation Res. no. 62.

To Andrew and Mary Sojka

Notice is hereby given you that an award of damages or an assessment of benefit has been made in behalf of real estate, situated in the City of South Bend, Indiana, owned by you, known and described as follows, to-wit:

Which award of damages or assessments of benefits is set opposite said description.

	Damages	Benefits	Net Damages	Net Benefits
	\$	\$	\$	\$
Beginning 80 ft. East of S E corner of Srnold and Grace Sts., Thence South 7 rds. to alley, Thence East 40 ft. Thence North 7 rds. to Grace St. Thence West 40 ft. to beginning.			00.00	00.00

All in pursuance to a resolution adopted by the Board of Public Works of said City on July 26-1922 19.....; authorized by the provision of an act of the General Assembly of the State of Indiana, approved March 6, 1905, entitled "An act concerning municipal corporations," and all acts amendatory thereto:—

The Board of Public Works will meet in its office at 7:15 P. M. on the JUN 24 1925 19....., for the purpose of hearing any remonstrances which you may desire to present in regard to the amount of your award of damages or assessments of benefits as aforesaid.

Board of Public Works

L.B. Slaughter  
L.P. Hardy  
Albert F. Honer

Veronica C. Sweeney  
Clerk of Board.



DEPARTMENT OF PUBLIC WORKS

Leo & Sallie Banicki  
710 Arnold St.  
City.

Notice of Hearing of Assessments of  
Benefits and Awards of Damage

This certifies that I served a notice  
of which this is a full, true and com-  
plete copy on the within named per-  
son by leaving the same at No.....

.....  
Street, South Bend, Indiana, the  
same being his last usual place of  
residence, by delivering the same to  
him personally this 22 day  
of June 1925

James P. Power

Officer.

CITY OF SOUTH BEND, INDIANA  
DEPARTMENT OF PUBLIC WORKS  
OFFICE OF THE BOARD

Notice of hearing and amount of assessments and awards of damages.

Notice is hereby given that an award of damages in the City of South Bend, Indiana, was made in favor of the within named person by the Board of Public Works of the City of South Bend, Indiana, on this 22nd day of June, 1925, in the amount of \$.....

The Board of Public Works will meet in its office at 1122 N. 21st on the 23rd day of June, 1925, at 10 o'clock A.M. for the purpose of hearing and determining the amount of damages and awards of damages to be made to the within named person and all persons claiming to be entitled to the same. All persons claiming to be entitled to the same should appear at the hearing and be prepared to prove their claim. The Board of Public Works of the City of South Bend, Indiana, is authorized to make such awards as it may deem proper and just, and all persons claiming to be entitled to the same should appear at the hearing and be prepared to prove their claim. The Board of Public Works of the City of South Bend, Indiana, is authorized to make such awards as it may deem proper and just, and all persons claiming to be entitled to the same should appear at the hearing and be prepared to prove their claim.

Board of Public Works

Chief of Board



DUPLICATE

# CITY OF SOUTH BEND, INDIANA

DEPARTMENT OF PUBLIC WORKS

OFFICE OF THE BOARD

Notice of hearing and amount of assessments and awards of damages.

Vacation of Grace St., Ford St. and alley East of Arnold St. and alley Sputh of Grace St. under Vacation Res. 62.

To Leo and Sallie Banicki

Notice is hereby given you that an award of damages or an assessment of benefit has been made in behalf of real estate, situated in the City of South Bend, Indiana, owned by you, known and described as follows, to-wit:

Which award of damages or assessments of benefits is set opposite said description.

	Damages	Benefits	Net Damages	Net Benefits
	\$	\$	\$	\$
Beginning at S E corner of Arnold and Grace Sts. Thence South 7 rds. to alley, Thence East 40 ft. Thence North 7 rds. to Grace St. Thence West 40 ft. to beginning.			00.00	00.00

All in pursuance to a resolution adopted by the Board of Public Works of said City on July 26-1922 19.....; authorized by the provision of an act of the General Assembly of the State of Indiana, approved March 6, 1905, entitled "An act concerning municipal corporations," and all acts amendatory thereto:—

JUN 24 1925

The Board of Public Works will meet in its office at 7:15 P. M. on the.....19....., for the purpose of hearing any remonstrances which you may desire to present in regard to the amount of your award of damages or assessments of benefits as aforesaid.

Board of Public Works

L.B. Slaughter  
 L.P. Hardy  
 Albert F. Honer

Veronida C. Sweeney  
Clerk of Board.



DEPARTMENT OF PUBLIC WORKS

*Albert Plensler*  
*1105 Grace St.*  
*City*

Notice of Hearing of Assessments of  
Benefits and Awards of Damage

This certifies that I served a notice  
of which this is a full, true and com-  
plete copy on the within named per-  
son by leaving the same at No.....

.....  
Street, South Bend, Indiana, the  
same being his last usual place of  
residence, by delivering the same to  
him personally this 22 day  
of June 1925

*Paul*  
.....  
Officer.

CITY OF SOUTH BEND, INDIANA  
DEPARTMENT OF PUBLIC WORKS  
OFFICE OF THE BOARD

Notice of hearing and amount of assessments and awards of damage.  
Notice of hearing and amount of assessments and awards of damage.  
Notice of hearing and amount of assessments and awards of damage.

Notice of hearing and amount of assessments and awards of damage.  
Notice of hearing and amount of assessments and awards of damage.  
Notice of hearing and amount of assessments and awards of damage.

Paul  
Officer



# CITY OF SOUTH BEND, INDIANA

DEPARTMENT OF PUBLIC WORKS

OFFICE OF THE BOARD

Notice of hearing and amount of assessments and awards of damages.

Vacation of Grace St., Ford St. and alley East of Arnold St.  
and alley South of Grace St. under vacation Res. no. 62.

To Albert and Jadwiga Plenslar

Notice is hereby given you that an award of damages or an assessment of benefit has been made in behalf of real estate, situated in the City of South Bend, Indiana, owned by you, known and described as follows, to-wit:

Which award of damages or assessments of benefits is set opposite said description.

	Damages	Benefits	Net Damages	Net Benefits
	\$	\$	\$	\$
Beginning 200 ft. East of N E corner of Arnold and Grace Sts. Thence North 7 rds. to alley, Thence East 40 ft. Thence South 7 rds. to Grace St. Thence West 40 ft. to beginning.			00.00	00.00

All in pursuance to a resolution adopted by the Board of Public Works of said City on July 26-1922  
19.....; authorized by the provision of an act of the General Assembly of the State of Indiana,  
approved March 6, 1905, entitled "An act concerning municipal corporations," and all acts amendatory  
thereto:—

The Board of Public Works will meet in its office at 7:15 P. M. on the.....19....., for  
the purpose of hearing any remonstrances which you may desire to present in regard to the amount of  
your award of damages or assessments of benefits as aforesaid.

Board of Public Works

L.B. Slaughter  
L.P. Hardy  
Albert F. Honer

Veronica C. Sweeney  
Clerk of Board.



DEPARTMENT OF PUBLIC WORKS

*Stodow Mychalak*  
*1121 Grace St.*  
*City.*

Notice of Hearing of Assessments of Benefits and Awards of Damage

This certifies that I served a notice of which this is a full, true and complete copy on the within named person by leaving the same at No.....

.....  
Street, South Bend, Indiana, the same being his last usual place of residence, by delivering the same to him personally this 22 day of June 1925

*[Signature]*  
.....  
Officer.

CITY OF SOUTH BEND, INDIANA  
DEPARTMENT OF PUBLIC WORKS  
OFFICE OF THE BOARD

Notice of hearing and amount of assessments and awards of damages

To  
The Board of Public Works  
City of South Bend, Indiana

Approved March 6, 1925  
The Board of Public Works will meet in its office at 5:30 P. M. on the  
the purpose of hearing and determining upon the amount of  
the purpose of hearing and determining upon the amount of  
the purpose of hearing and determining upon the amount of

Board of Public Works

Notice of hearing



DEPARTMENT OF PUBLIC WORKS

*Josef Krzelewski*  
1117 Grace St.  
City.

Notice of Hearing of Assessments of Benefits and Awards of Damage

This certifies that I served a notice of which this is a full, true and complete copy on the within named person by leaving the same at No.....

.....  
Street, South Bend, Indiana, the same being his last usual place of residence, by delivering the same to him personally this 22 day of June 1925

*Pauline*

Officer.

CITY OF SOUTH BEND, INDIANA  
DEPARTMENT OF PUBLIC WORKS  
OFFICE OF THE BOARD

Notice of hearing and amount of assessments and awards of damages.

Notice is hereby given that an award of damages or an assessment of benefits has been made in

approval March 11, 1925, entitled "An act concerning municipal corporations, and amending and supplementing the provisions of the laws of the State of Indiana in relation to the assessment of benefits and awards of damages to the owners of property in the city of South Bend, Indiana, and in relation to the assessment of benefits and awards of damages to the owners of property in the city of South Bend, Indiana."

Board of Public Works

Chief of Board



DUPLICATE

# CITY OF SOUTH BEND, INDIANA

DEPARTMENT OF PUBLIC WORKS

OFFICE OF THE BOARD

Notice of hearing and amount of assessments and awards of damages.

Vacation of Grace St. Ford St. and alley East of Arnold St. and Alley South of Grace St. under vacation Res. no. 62.

To Lottie and Josef Grzelewski

Notice is hereby given you that an award of damages or an assessment of benefit has been made in behalf of real estate, situated in the City of South Bend, Indiana, owned by you, known and described as follows, to-wit:

Which award of damages or assessments of benefits is set opposite said description.

	Damages	Benefits	Net Damages	Net Benefits
	\$	\$	\$	\$
Beginning 80 ft. East of N E corner of Arnold and Grace Sts. Thence North 7 rds. to alley, Thence East 80 ft. Thence South 7 rds. to Grace St. Thence West 40 ft. to beginning.			00.00	00.00

All in pursuance to a resolution adopted by the Board of Public Works of said City on July 26-1922 19.....; authorized by the provision of an act of the General Assembly of the State of Indiana, approved March 6, 1905, entitled "An act concerning municipal corporations," and all acts amendatory thereto:—

The Board of Public Works will meet in its office at 7:15 P. M. on the JUN 24 1925 19....., for the purpose of hearing any remonstrances which you may desire to present in regard to the amount of your award of damages or assessments of benefits as aforesaid.

Board of Public Works

L.B. Slaughter  
L.P. Hardy  
Albert F. Honer

Veronica C. Sweeney  
Clerk of Board.



CITY OF SOUTH BEND, INDIANA

DEPARTMENT OF PUBLIC WORKS

OFFICE OF THE BOARD

DEPARTMENT OF PUBLIC WORKS

*Ignacy and Mary Banicki*  
*1109 Grace St.*  
*City.*

Notice of Hearing of Assessments of Benefits and Awards of Damage

This certifies that I served a notice of which this is a full, true and complete copy on the within named person by leaving the same at No.....

.....  
Street, South Bend, Indiana, the same being his last usual place of residence, by delivering the same to him personally this 22 day of June 1925

*Poude*

Officer.

Chief of Police

Board of Public Works



DUPLICATE

# CITY OF SOUTH BEND, INDIANA

DEPARTMENT OF PUBLIC WORKS

OFFICE OF THE BOARD

Notice of hearing and amount of assessments and awards of damages.

Vacation of Grace St., Ford St. and alley East of Arnold St. and alley South of Grace St. under vacation Res. no. 62.

To Ignacy and Mary Banicki

Notice is hereby given you that an award of damages or an assessment of benefit has been made in behalf of real estate, situated in the City of South Bend, Indiana, owned by you, known and described as follows, to-wit:

Which award of damages or assessments of benefits is set opposite said description.

	Damages	Benefits	Net Damages	Net Benefits
	\$	\$	\$	\$
Beginning 160 ft. of N E corner of Arnold and Grace Sts. Thence North 7 rds. to alley, Thence East 40 ft. Thence South 7 rds. to Grace St. Thence West 40 ft. to beginning.			00.00	00.00

All in pursuance to a resolution adopted by the Board of Public Works of said City on July 26-1922 19.....; authorized by the provision of an act of the General Assembly of the State of Indiana, approved March 6, 1905, entitled "An act concerning municipal corporations," and all acts amendatory thereto:—

The Board of Public Works will meet in its office at 7:15 P. M. on the JUN 24 1905 19....., for the purpose of hearing any remonstrances which you may desire to present in regard to the amount of your award of damages or assessments of benefits as aforesaid.

Board of Public Works

{ L.B. Slaughter  
 L.P. Hardy  
 Albert F. Honer

Veronica C. Sweeney  
Clerk of Board.