

58

Department of Public Works

THIS ENVELOPE CONTAINS PAPERS

Under *Vacation* Resolution No. *56*

Adopted on the *28* day of *May* 190*9*
For

On *Youkon Ave*

From *Leland Ave*


To *River*

1909

For Proof of Publication see Proof


Record _____ Page _____

City of South Bend



Leland Ave

Plan of Vacation of
 Part of Yukon Ave
 A.J. Hammond
 City Engineer
 May 27-09



COPY OF
Vacation Resolution.

No. 56

FOR VACATING

Engineer's Report

Resolution Adopted

Notice Published

First Hearing

Final Order

Roll of Property Owners

Notice of Second Hearing

Second Hearing

Appeal

Record No., page

COPY OF VACATION RESOLUTION.

No. 56, 190

RESOLVED BY THE BOARD OF PUBLIC WORKS OF THE CITY OF SOUTH BEND, INDIANA: That it is desirable to vacate the following: **All of that part of Yukon Avenue lying between the north easterly line of Leland Avenue and the St. Joseph River.**

The following property may be injuriously or beneficially effected by such vacation;

All	"A"	Portage Park Add.	Municipal City of South Bend.
All	63 A	" " "	Portage Land Co.
All	63	" " "	Portage Land Co.
All	105	" " "	Horace G. & Anna B. Miller.
All	91	" " "	Portage Land Co.
All	62	" " "	Portage Land Co.

Notice of this resolution shall be published on the 1st day of June and on the 8th day of June, 1909, in the South Bend Daily ~~Times~~ **Times** at 10:00 A. M.


This Board, at its office in the City Hall on the 22nd day of June, 1909, at 4:15 p. m. will hear and receive remonstrances from all persons interested in or affected by these proceedings.

Adopted this 28th day of May, 1909.

BOARD OF PUBLIC WORKS.

Evacuation
pres





PROOF OF PUBLICATION BY

...The...

South Bend Times

(WEEKLY)

Of Notice of *Resolution of*
Vacation, No. 36

Filed _____ 190

Clerk.

State of Indiana, St. Joseph County, ss:

Personally appeared before me, the undersigned, E. A. STOLL, one of the Publishers of *Daily* THE SOUTH BEND WEEKLY TIMES, a public newspaper of general circulation, printed and published in the City of South Bend, in the county aforesaid, who, being duly sworn, upon his oath saith that the notice, of which the attached is a true copy, was published in said paper for 2 weeks, successively, to-wit:

On the _____ day of _____ 190

On the _____ day of _____ 190

On the ^{1st} day of June 1909

and on the ^{11th} day of June 1909

E. A. Stoll

Subscribed and sworn to before me this ^{12th} _____

day of June 1909

J. M. Peters

N. P.

My commission expires April 9, 1910,

NOTICE OF RESOLUTION OF VACATION NO. 56.

City of South Bend, Indiana.
Department of Public Works.

Notice is hereby given that the board of public works of said city at a meeting of said board, held on the 28th day of May, 1909, adopted a resolution for the vacation of the following described property:

All of that part of Youkon avenue lying between the northeasterly line of Leland avenue and the St. Joseph river.

The following persons are interested in these proceedings: Portage Land Co., Horace G. and Anna B. Miller.

Said board will meet at 10 a. m., on the 22nd day of June, 1909, at its office in the city hall and receive and hear remonstrances from all persons interested in or affected by these proceedings.

W. A. McINERNEY,
J. W. PAPCZYNSKI,
EDWIN NICAR,

June 1, 8

Board of Public Works.

• Printer's Fee, - - \$

4.50

ASSESSMENT ROLL.
FINAL ESTIMATE

OF THE COST OF

The

Street

(Sewer Improvement)

Contractor.

Net Amount, \$

Assessment Roll Hearing:

Final Estimate Allowed:

Final Estimate Hearing

Final Estimate Confirmed:

Assessment Roll No.
and Final Estimate for

Vacation

On YUKON AVE Street

From Leland Avenue

To St. Joseph River

under Improvement Resolution No.,

adopted on the day of

..... 190, and

recorded in Record I, Page

Contract signed on the day

of 190

Contractor

Net Amount, \$

Assessment Roll Filed

Assessment Roll Hearing

Assessment Roll Confirmed

Final Estimate Allowed

Final Estimate Hearing

Final Estimate Confirmed

Notices sent

The total frontage assessed for pavement is..... feet, atper front foot.
 " " " " " sewer is..... " " " " " " "
 " " " " " grade, curb and cement walk is..... " " " " " " "

The total cost of the Improvement is \$..... Amount assessed to City \$.....

And in the following tabular statement is given the name of each property owner on that part of the street so improved; the number of front feet owned by the respective owners; the amount of the cost of such improvement assessed upon each lot or parcel of ground bordering thereon; the full description, together with the owner's name, of each lot or parcel of ground bordering on said part of said street so improved; the amount of allowance made to each owner on account of former improvements, and the net amount due from the owner of each tract of real estate, after deducting the aforesaid allowances.

All of said real estate bordering on said improvements being in the City of South Bend, St. Joseph County, Indiana.

In describing said real estate, the following abbreviations are made to-wit: N. for North; S. for South; E for East; W for West; ft. for feet; ex. for except; Sd. for side; Ed. for end; C. for chains; L for links; O. P. for original plat; B L. for lots contained in the state Bank of Indiana's 1st, 2nd and 3d Plats of Out-Lots to the Town of South Bend, which lots are numbered consecutively through the several plats, from 1 in 1st plat to 130 in 3d plat; Add. for addition; Sub. for sub-division; L. for Lowell; T. S. B for Town of South Bend; C. S. B. for City of South Bend.

Description of Real Estate
 Bordering on the Improvement.

PART OF LOT.	No. of Lots.	Name of Addition or Sub-Div.	No. of feet front.	NAME OF OWNER.	Amount of Cost Apportioned and Assessed to each lot.		Amount of Allowances on account of former improvements.		Net Am't due from each lot after deduct'g allowances.	
					\$	Cts	\$	Cts.	\$	Cts.
Description of Vacation.										
All of that part of Yukon Avenue lying between the north easterly line of Leland Avenue and the St. Joseph River.										
The following property may injuriously or be beneficially affected										
All	"A"	Portage Park Add.		Municipal City of South Bend						
All	63 A	"	"	Portage Land Co.						
All	63	"	"	Portage Land Co.						
All	105	"	"	Horace G. & Anna B. Miller						
All	91	"	"	Portage Land Co.						
All	62	"	"	Portage Land Co.						