



Application and Permit Long Term Occupancy of City Right-of-Way

Applicant: AEP Indiana Michigan Transmission Company Inc Date: 11/24/2021

Applicant Address: 1 Riverside Plaza Columbus OH 43215

Project Site Address: 400 E Lasalle Ave

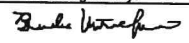
Note: Occupancy limited to street(s) immediately in front of construction site.

Nature and extent of Occupancy (e.g.: proposed construction activities, equipment proposed to occupy public right-of-way, construction deliveries, etc.):

Continued closure due to underground transmission line project that is in progress. Permit copy attached.

Duration of Occupancy: Through 1/31/2022

Signature of Applicant: _____

DocuSigned by:

DD68DFB463524CD...

THE TERMS AND PROVISIONS OF CHAPTER 6, ARTICLE 5 and CHAPTER 18, ARTICLE 7, Sec 18-62 OF THE SOUTH BEND MUNICIPAL CODE ARE INCORPORATED HEREIN IN THEIR ENTIRETY. FAILURE TO COMPLY WITH THESE PROVISIONS SHALL RESULT IN CANCELLATION OF THIS PERMIT.

THIS PERMIT SHALL BE CONDITIONED UPON THE EXECUTION AND FILING WITH THE BOARD OF PUBLIC WORKS OF A BOND IN AN AMOUNT APPROVED BY THE BOARD OF PUBLIC WORKS, CONDITIONED TO INDEMNIFY, SAVE AND KEEP HARMLESS THE CITY OF SOUTH BEND, INDIANA, FROM ANY AND ALL LOSS, EXPENSE, COST OR LIABILITY OF ANY KINDS WHATSOEVER WHICH THE CITY MAY SUFFER OR BE PUT TO FROM OR BY REASON OF ANY ACT OR THING DONE OR NEGLECT TO BE DONE, OR BY VIRTUE OF THE AUTHORITY GIVEN IN SUCH PERMIT.

TO BE COMPLETED BY CITY STAFF ONLY:

Bond/Fee Amount: \$ 2,750 Date Bond/Fee Filed: _____

- Compliance with CH 6, ART 5 and CH18, ART 7, Sec 18-62 of the South Bend Municipal Code
- Fee Paid

CITY OF SOUTH BEND, INDIANA
BOARD OF PUBLIC WORKS

Elizabeth A. Maradik, President



Gary A. Gilot, Member



Joseph R. Molnar, Member



Jordan V. Gathers, Member

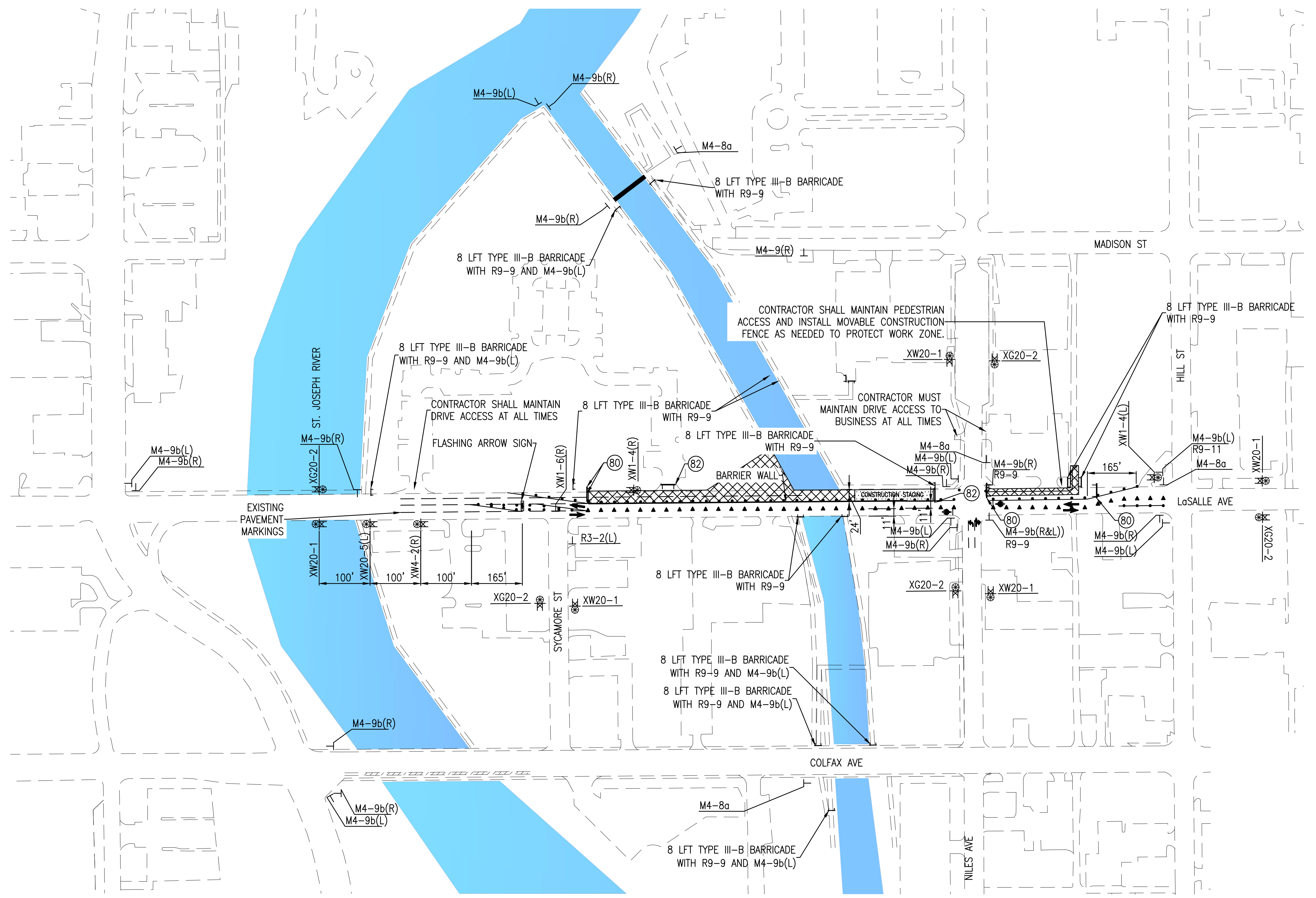
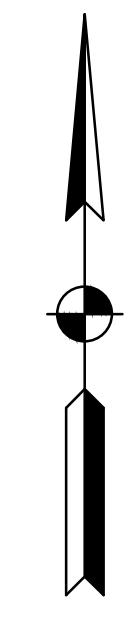


Murray L. Miller, Member



Attest: Clerk

Date: December 14, 2021



- LEGEND**
- (80) 12 LFT TYPE III-B BARRICADE
 - (82) ROAD CLOSURE SIGN ASSEMBLY WITH 24 LFT TYPE III-B BARRICADE WITH R11-2
 - STANDARD DRUM
 - ⊗ TYPE 'A' CONSTRUCTION WARNING LIGHT
 - ⊠ CONSTRUCTION SIGN
 - TYPE III-B BARRICADE
 - ➔ DIRECTION OF TRAFFIC
 - ▨ AREA UNDER CONSTRUCTION
 - ▲ TUBULAR MARKER

SIGN LEGEND		
SIGN	DESCRIPTION	SIZE (in x in)
M4-8a	"END DETOUR" SIGN	24 X 18
M4-9b(R OR L)	"PEDESTRIAN DETOUR" SIGN	30 X 24
R3-2(L)	"LEFT TURN PROHIBITED" SIGN	24 X 24
R8-3	"NO PARKING" SIGN	24 X 30
R9-9	"SIDEWALK CLOSED" SIGN	24 X 12
R9-11	"SIDEWALK CLOSED AHEAD, CROSS HERE" SIGN	24 X 18
R11-2	"ROAD CLOSED" SIGN	48 X 30
R11-3	"ROAD CLOSED " ___MILES AHEAD" LOCAL TRAFFIC ONLY SIGN	60 X 30
XW1-4(L OR R)	"REVERSE CURVE" SYMBOL	48 X 48
XW1-6(R)	"SINGLE HEADED ARROW" SIGN	48 X 24
XW4-2(R)	"LANE ENDS MERGE RIGHT" SYMBOL	48 X 48
XW20-1	"ROAD WORK AHEAD" SIGN	48 X 48
XW20-5(L)	"LEFT LANE CLOSED AHEAD" SIGN	48 X 48
XG20-2	"END CONSTRUCTION" SIGN	60 X 24

- NOTES**
- THE CONTRACTOR SHALL NOTIFY ALL PROPERTY OWNERS 5 DAYS IN ADVANCE OF ALL ROAD CLOSURE AND ALLEY CLOSURE.
 - ALL SIGNS, BARRICADES, AND PAVEMENT MARKINGS SHALL CONFORM TO THE INDIANA MANUAL OF TRAFFIC CONTROL DEVICES FOR STREETS AND HIGHWAYS, 2011 AND ANY CURRENT SUPPLEMENTS THERETO.
 - CONTRACTOR SHALL MAINTAIN ACCESS TO ALL COMMERCIAL AND PRIVATE PROPERTIES DURING CONSTRUCTION.
 - SPACING OF CHANNELIZING DEVICES ON TANGENTS SHALL BE 40' UNLESS OTHERWISE NOTED.
 - SPACING OF CHANNELIZING DEVICES ON TAPERS SHALL BE 20' UNLESS OTHERWISE NOTED.
 - REMOVE AND REPLACE EXISTING PAVEMENT MARKINGS WITHIN OR ADJACENT TO PROJECT LIMITS AS NECESSARY.
 - OPEN CASTINGS THAT ARE LOCATED WITHIN THE CONSTRUCTION LIMITS SHALL BE FITTED WITH A TEMPORARY INLET PROTECTION IN ACCORDANCE WITH INDOT STANDARD DRAWING E-205-TECI-04 OR E-205-TECI-05.
 - CONTRACTOR TO ALLOW ACCESS FOR EMERGENCY VEHICLES AT ALL TIMES.
 - CONTRACTOR TO BAG NEARBY PARKING SIGNS WHEN CONSTRUCTION ACTIVITIES ARE ONGOING.
 - CONTRACTOR TO PROVIDE A LETTER OR DOOR HANGER TO ALL ADJACENT BUSINESSES AND TO THE CITY ALERTING THEM OF CONSTRUCTION OF DUCT BANK.
 - CONTRACTOR TO NOTIFY THE CITY WHEN CLOSING REGULAR OR RESERVED HANDICAP PARKING SPACES.

Date: July 27, 2021, 11:42am
File: X:\Projects\GFL\2019\1950\502270 AEP Colfax 12KV Re\04_Design\Dwg\Phase 2\5022MT20.dwg Layout Tab: Plan Set



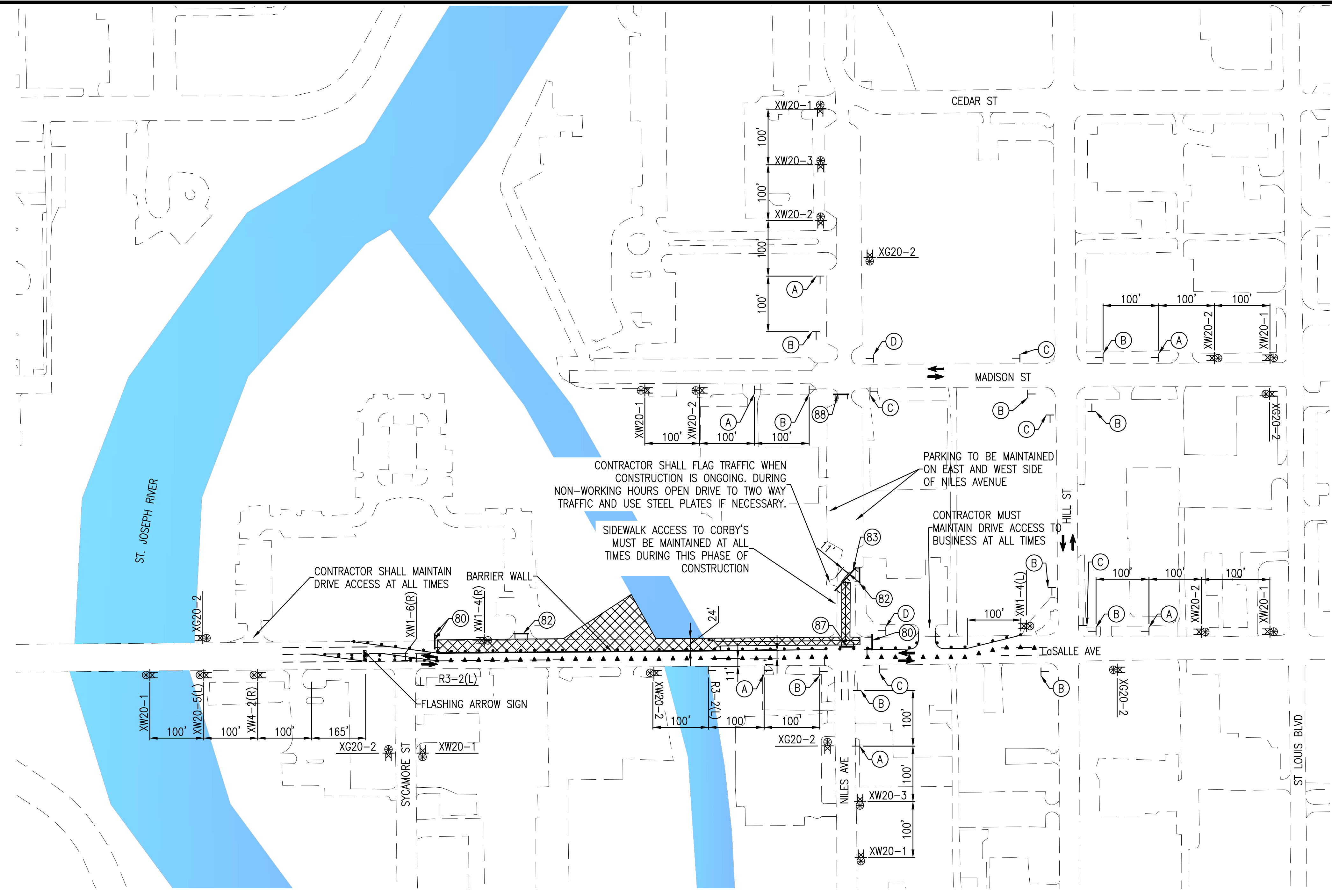
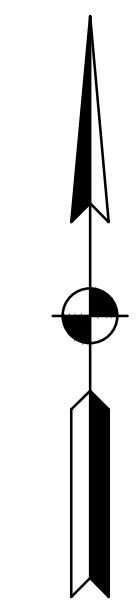
SOUTH BEND INDIANA
AMERICAN ELECTRIC POWER
SOUTH BEND COLFAX 12KV RECONSTRUCTION
MAINTENANCE OF TRAFFIC – DETOUR MAP
PHASE II-A – LASALLE AVENUE

DRAWN: TH	CHK'D: MRP	NO.	REVISION	BY	DATE
DESIGNED:MRP	APPRV'D: BMS	▲			
DATE: JULY 2021		▲			
HORIZ. SCALE: NOT TO SCALE		▲			
VERT. SCALE:		▲			
PROJECT NUMBER		▲			
1950.5022.70		▲			

NOT FOR CONSTRUCTION

DLZ INDUSTRIAL, LLC 07-13-2021

SHEET **6**
 OF **24**
 DRAWING NUMBER
5022MT20



LEGEND

- ⊗ 80 12 LFT TYPE III-B BARRICADE
- ⊗ 82 ROAD CLOSURE SIGN ASSEMBLY WITH 24 LFT TYPE III-B BARRICADE WITH R11-2
- ⊗ 83 ROAD CLOSURE SIGN ASSEMBLY WITH 36 LFT TYPE III-B BARRICADE WITH R11-2
- ⊗ 87 ROAD CLOSURE SIGN ASSEMBLY WITH 36 LFT TYPE III-B BARRICADE WITH R11-2 AND XM4-10(R)
- ⊗ 88 ROAD CLOSURE SIGN ASSEMBLY WITH 12 LFT TYPE III-B BARRICADE WITH R11-3 AND XM4-10(L)
- Ⓐ ADVANCE TURN DETOUR ROUTE MARKER ASSEMBLY
- Ⓑ DIRECTIONAL DETOUR ROUTE MARKER ASSEMBLY
- Ⓒ CONFIRMING DETOUR ROUTE MARKER ASSEMBLY
- Ⓓ END DETOUR ROUTE MARKER ASSEMBLY
- STANDARD DRUM
- ▲ TUBULAR MARKER
- ⊗ TYPE 'A' CONSTRUCTION WARNING LIGHT
- ⊗ CONSTRUCTION SIGN
- ⊗ TYPE III-B BARRICADE
- DIRECTION OF TRAFFIC
- ⊗ AREA UNDER CONSTRUCTION

MOT NOTES

1. FOR PEDESTRIAN DETOUR, SEE SHEET 9.

NOTES

1. THE CONTRACTOR SHALL NOTIFY ALL PROPERTY OWNERS 5 DAYS IN ADVANCE OF ALL ROAD CLOSURE AND ALLEY CLOSURE.
2. ALL SIGNS, BARRICADES, AND PAVEMENT MARKINGS SHALL CONFORM TO THE INDIANA MANUAL OF TRAFFIC CONTROL DEVICES FOR STREETS AND HIGHWAYS, 2011 AND ANY CURRENT SUPPLEMENTS THERETO.
3. CONTRACTOR SHALL MAINTAIN ACCESS TO ALL COMMERCIAL AND PRIVATE PROPERTIES DURING CONSTRUCTION.
4. SPACING OF CHANNELIZING DEVICES ON TANGENTS SHALL BE 40' UNLESS OTHERWISE NOTED.
5. SPACING OF CHANNELIZING DEVICES ON TAPERS SHALL BE 20' UNLESS OTHERWISE NOTED.
6. REMOVE AND REPLACE EXISTING PAVEMENT MARKINGS WITHIN OR ADJACENT TO PROJECT LIMITS AS NECESSARY.
7. OPEN CASTINGS THAT ARE LOCATED WITHIN THE CONSTRUCTION LIMITS SHALL BE FITTED WITH A TEMPORARY INLET PROTECTION IN ACCORDANCE WITH INDOT STANDARD DRAWING E-205-TECI-04 OR E-205-TECI-05.
8. CONTRACTOR TO ALLOW ACCESS FOR EMERGENCY VEHICLES AT ALL TIMES.
9. CONTRACTOR TO BAG NEARBY PARKING SIGNS WHEN CONSTRUCTION ACTIVITIES ARE ONGOING.
10. CONTRACTOR TO PROVIDE A LETTER OR DOOR HANGER TO ALL ADJACENT BUSINESSES AND TO THE CITY ALERTING THEM OF CONSTRUCTION OF DUCT BANK.
11. CONTRACTOR TO NOTIFY THE CITY WHEN CLOSING REGULAR OR RESERVED HANDICAP PARKING SPACES.
12. CONTRACTOR CANNOT WORK IN MADISON STREET AT THE SAME TIME AS 69KV LINE IS CONSTRUCTED.
13. CONTRACTOR SHALL MAINTAIN EAST RACE ACCESS AT ALL TIMES FOR EMERGENCIES AND PLANNED EAST RACE EVENTS.

SIGN LEGEND		
SIGN	DESCRIPTION	SIZE (in x in)
M4-8a	"END DETOUR" SIGN	24 X 18
M4-9b(R OR L)	"PEDESTRIAN DETOUR" SIGN	30 X 24
R3-2(L)	"LEFT TURN PROHIBITED" SIGN	24 X 24
R8-3	"NO PARKING" SIGN	24 X 30
R11-2	"ROAD CLOSED" SIGN	48 X 30
R11-3	"ROAD CLOSED " ___ MILES AHEAD" LOCAL TRAFFIC ONLY SIGN	60 X 30
XW1-4(L OR R)	"REVERSE CURVE" SYMBOL	48 X 48
XW1-6(R)	"SINGLE HEADED ARROW" SIGN	48 X 24
XW4-2(L)	"LANE ENDS MERGE LEFT" SYMBOL	48 X 48
XW20-1	"ROAD WORK AHEAD" SIGN	48 X 48
XW20-2	"DETOUR AHEAD" SIGN	48 X 48
XW20-3	"ROAD CLOSED AHEAD" SIGN	48 X 48
XW20-5(L)	"LEFT LANE CLOSED AHEAD" SIGN	48 X 48
XM4-10 (L OR R)	"DETOUR (INSIDE ORANGE ARROW LEFT OR RIGH)" SYMBOL	48 X 18
XG20-2	"END CONSTRUCTION" SIGN	60 X 24

Date: July 27, 2021, 11:43am
File: X:\Projects\GFL\2019\1950\5022MT1.dwg
Layout Tab: Plan Set

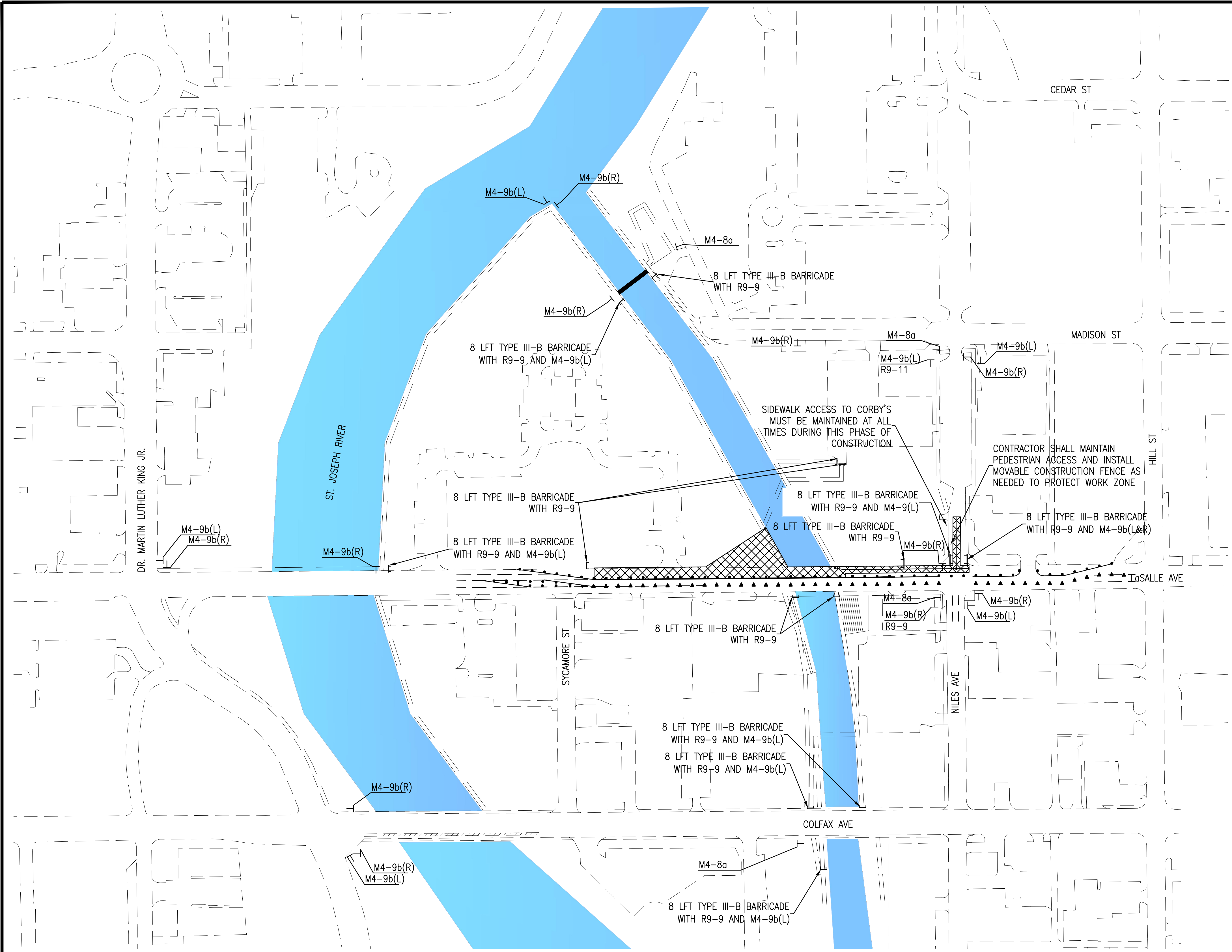
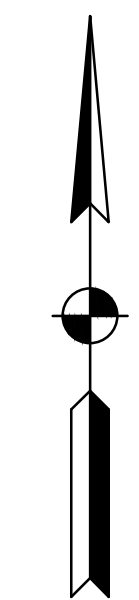


SOUTH BEND INDIANA
AMERICAN ELECTRIC POWER
SOUTH BEND COLFAX 12KV RECONSTRUCTION
MAINTENANCE OF TRAFFIC – DETOUR MAP
PHASE II-B – NILES AVENUE

DRAWN: TH	CHK'D: MRP	NO.	REVISION	BY	DATE
DESIGNED:MRP	APPRVD:BMS	▲			
DATE: JULY 2021		▲			
HORIZ. SCALE: NOT TO SCALE		▲			
VERT. SCALE:		▲			
PROJECT NUMBER		▲			
1950.5022.70		▲			

NOT FOR CONSTRUCTION
 DLZ INDUSTRIAL, LLC 07-13-2021

SHEET 7
 OF 24
 DRAWING NUMBER
5022MT21



LEGEND

- (A) ADVANCE TURN DETOUR ROUTE MARKER ASSEMBLY
- (B) DIRECTIONAL DETOUR ROUTE MARKER ASSEMBLY
- (C) CONFIRMING DETOUR ROUTE MARKER ASSEMBLY
- (D) END DETOUR ROUTE MARKER ASSEMBLY
- STANDARD DRUM
- ▲ TUBULAR MARKER
- ⊗ TYPE 'A' CONSTRUCTION WARNING LIGHT
- ⊠ CONSTRUCTION SIGN
- ▬ TYPE III-B BARRICADE
- ➔ DIRECTION OF TRAFFIC
- ▨ AREA UNDER CONSTRUCTION

NOTES

1. THE CONTRACTOR SHALL NOTIFY ALL PROPERTY OWNERS 5 DAYS IN ADVANCE OF ALL ROAD CLOSURE AND ALLEY CLOSURE.
2. ALL SIGNS, BARRICADES, AND PAVEMENT MARKINGS SHALL CONFORM TO THE INDIANA MANUAL OF TRAFFIC CONTROL DEVICES FOR STREETS AND HIGHWAYS, 2011 AND ANY CURRENT SUPPLEMENTS THERETO.
3. CONTRACTOR SHALL MAINTAIN ACCESS TO ALL COMMERCIAL AND PRIVATE PROPERTIES DURING CONSTRUCTION.
4. SPACING OF CHANNELIZING DEVICES ON TANGENTS SHALL BE 40' UNLESS OTHERWISE NOTED.
5. SPACING OF CHANNELIZING DEVICES ON TAPERS SHALL BE 20' UNLESS OTHERWISE NOTED.
6. REMOVE AND REPLACE EXISTING PAVEMENT MARKINGS WITHIN OR ADJACENT TO PROJECT LIMITS AS NECESSARY.
7. OPEN CASTINGS THAT ARE LOCATED WITHIN THE CONSTRUCTION LIMITS SHALL BE FITTED WITH A TEMPORARY INLET PROTECTION IN ACCORDANCE WITH INDOT STANDARD DRAWING E-205-TECI-04 OR E-205-TECI-05.
8. CONTRACTOR TO ALLOW ACCESS FOR EMERGENCY VEHICLES AT ALL TIMES.
9. CONTRACTOR TO BAG NEARBY PARKING SIGNS WHEN CONSTRUCTION ACTIVITIES ARE ONGOING.
10. CONTRACTOR TO PROVIDE A LETTER OR DOOR HANGER TO ALL ADJACENT BUSINESSES AND TO THE CITY ALERTING THEM OF CONSTRUCTION OF DUCT BANK.
11. CONTRACTOR TO NOTIFY THE CITY WHEN CLOSING REGULAR OR RESERVED HANDICAP PARKING SPACES.
12. CONTRACTOR CANNOT WORK IN MADISON STREET AT THE SAME TIME AS 69KV LINE IS CONSTRUCTED.
13. CONTRACTOR SHALL MAINTAIN EAST RACE ACCESS AT ALL TIMES FOR EMERGENCIES AND PLANNED EAST RACE EVENTS.

SIGN LEGEND		
SIGN	DESCRIPTION	SIZE (in x in)
M4-8a	"END DETOUR" SIGN	24 X 18
M4-9b(R OR L)	"PEDESTRIAN DETOUR" SIGN	30 X 24
R9-9	"SIDEWALK CLOSED" SIGN	24 X 12
R9-11	"SIDEWALK CLOSED AHEAD, CROSS HERE" SIGN	24 X 18

MOT NOTES
 1. FOR OTHER LASALLE AVENUE MOT SHEETS, SEE SHEET 8 AND 10.

Date: July 27, 2021, 11:43am
 File: X:\Projects\GFL\2019\1950\502270 AEP Colfax 12kV Re\04_Design\Dwg\Phase 2\5022MT22.dwg Layout Tab: Plan Set

	SOUTH BEND AMERICAN ELECTRIC POWER SOUTH BEND COLFAX 12KV RECONSTRUCTION	INDIANA	DRAWN: TH	CHK'D: MRP	NO.	REVISION	BY	DATE
	MAINTENANCE OF TRAFFIC – PEDESTRAIN DETOUR MAP PHASE II-B – NILES AVENUE		DESIGNED: MRP	APPR'D: BMS				
			DATE: JULY 2021					
			HORIZ. SCALE: NOT TO SCALE					
			VERT. SCALE:					
			PROJECT NUMBER					
			1950.5022.70					

NOT FOR CONSTRUCTION

DLZ INDUSTRIAL, LLC 07-13-2021

SHEET 8	
OF 24	
DRAWING NUMBER	5022MT22



CITY OF SOUTH BEND PETE BUTTIGIEG, MAYOR

DEPARTMENT OF PUBLIC WORKS

Occupancy Permit No.: 5600

Date Issued: 7/14/2021 Contractor Name AEP
Start Date 9/7/2021 Contractor Phone (574) 232-2091
Exp 10/7/2021
Address
400 East LaSalle Avenue

Issuer LAH Inspector Matt Longfellow
Inspector Phone (574) 286-9589

Comments Travel lane/Sidewalk restriction - LaSalle from MLK to Niles - 09/07 to 12/07 - Support installation of underground electrical transmission line project

OFFICE OF THE CITY ENGINEER, South Bend, Indiana certifies that the above contractor, having an approved occupancy bond on file with the Board of Public Works is granted a permit to occupy the City Right of Way in front of the above address under Provisions of the South Bend Municipal Code Chapter 18. THIS OCCUPANCY PERMIT IS NON-TRANSFERABLE AND ITS ISSUANCE SUBJECTS THE NAMED CONTRACTOR/PERMITTEE TO ALL APPLICABLE RULES, DUTIES AND OBLIGATIONS IMPOSED BY THE CITY OF SOUTH BEND MUNICIPAL CODE AND TO ALL REGULATIONS IMPOSED BY THE SOUTH BEND BOARD OF PUBLIC WORKS. VOID AFTER 90 DAYS. GREATER THAN 90 DAYS REQUIRES BOARD OF PUBLIC WORKS APPROVAL.

Amount \$4,200.00
Payment Type Check
Paid by Check No.: 6995

Contractor Signature

Printed Name