

**RESOLUTION NO. 3479**

**RESOLUTION OF THE  
SOUTH BEND REDEVELOPMENT COMMISSION  
AMENDING THE BOUNDARIES OF THE RIVER EAST  
DEVELOPMENT AREA AND THE RIVER EAST DEVELOPMENT  
AREA ALLOCATION AREA NO. 1, AMENDING AND RESTATING  
THE DEVELOPMENT PLAN FOR SAID AREA AND REGARDING  
RELATED MATTERS**

---

WHEREAS, the South Bend Redevelopment Commission (the “Commission”), the governing body of the City of South Bend, Indiana, Department of Redevelopment (the “Department”) exists and operates under the provisions of the Redevelopment of Cities and Towns Act of 1953 which has been codified in Indiana Code 36-7-14, as amended from time to time (the “Act”); and

WHEREAS, the Commission has previously designated and declared an area in the City of South Bend, Indiana (the “City”), presently known as the River East Development Area (the “Existing Area”), as a redevelopment area and as an allocation area for purposes of tax increment financing (the “Existing Allocation Area”), has previously adopted a Development Plan for the Existing Area, which development plan has been amended from time to time (the “Existing Plan”) and has established an allocation fund for said Existing Allocation Area; and

WHEREAS, the Commission adopted a confirming resolution on November 10, 2014, confirming a declaratory resolution previously adopted by the Commission (i) consolidating into what had been previously known as the Northeast Neighborhood Development Area certain territory of what had been previously known as the South Bend Central Development Area to form the Existing Area; (ii) designating and declaring certain areas within the City to be redevelopment areas and allocation areas for purposes of tax increment financing to expand the Existing Area and the Existing Allocation Area, respectively; (iii) transferring certain property previously included on the Central Development Area acquisition list to the Existing Area acquisition list; and (iv) approving an amendment to the development plan for the Existing Area; and

WHEREAS, the Commission now desires to amend the boundaries of the Existing Area to add certain territory, more particularly depicted on the map set forth in Exhibit A attached hereto and made a part hereof (collectively, the “Expansion Areas” and collectively with the Existing Area, the “Area”) (a description of the Area, after including the Expansion Areas, is set forth in Exhibit B attached hereto and made a part hereof); and

WHEREAS, in conjunction with said boundary amendments, the Commission desires to amend and restate the Existing Plan (the Existing Plan as amended and restated, the “Amended and Restated Plan”); and

WHEREAS, the Department, pursuant to the Act, has conducted surveys and investigations and has thoroughly studied the Expansion Areas; and

WHEREAS, upon such surveys, investigations and studies being made, the Commission finds that the Amended and Restated Plan, cannot be achieved by regulatory processes or by the ordinary operations of private enterprise without resort to the powers allowed under the Act because of lack of local public improvements and multiple ownership of land and that public health and welfare will be benefited by the accomplishment of the Amended and Restated Plan for the Area; and

WHEREAS, there was presented to this meeting of the Commission for its consideration and approval, a copy of the Amended and Restated Plan, a copy of which is attached hereto as Exhibit C and made a part hereof; and

WHEREAS, the Commission has caused to be prepared maps and plats of the Area, said maps and plats of the Area showing the boundaries of the Expansion Areas; the location of the various parcels of property, streets and alleys, and other features affecting the acquisition, clearance, replatting, replanning, rezoning, redevelopment or economic development of the Expansion Areas; and the parts of the Expansion Areas that are to be devoted to public ways, levees, sewerage, parks, playgrounds and other public purposes under the plans for the redevelopment of the Expansion Areas as adopted herein; and

WHEREAS, the Commission has determined to amend the property acquisition list for the Area (the "Area Acquisition List") to add certain additional parcels of real property in the Area to the Area Acquisition List to provide for possible acquisition of such parcels in furtherance of the Amended and Restated Plan, which parcels are listed in Exhibit D attached hereto and made a part of hereof; and

WHEREAS, Section 39 of the Act has been enacted and amended to permit the creation of allocation areas within an area needing redevelopment to provide for the allocation and distribution, as provided in the Act, of the proceeds of taxes levied on property situated in an allocation area, and the Commission deems it advisable to expand the Existing Allocation Area to include the Expansion Areas with a base date for such Expansion Areas as determined by Section 39 of the Act; and

WHEREAS, in determining the location and extent of the Expansion Areas, the Commission has determined that no residents of the Expansion Areas will be displaced by the redevelopment thereof in furtherance of the Amended and Restated Plan; and

WHEREAS, the Amended and Restated Plan, conforms to other development and redevelopment plans for the City;

NOW, THEREFORE, BE IT RESOLVED by the South Bend Redevelopment Commission as follows:

1. The Commission hereby finds that the Expansion Areas are an "area needing redevelopment" within the meaning of Section 15 of the Act.

2. The Commission hereby finds and determines that the Expansion Areas are areas needing redevelopment to an extent that cannot be corrected by regulatory processes or by the ordinary operations of private enterprise without resort to the powers allowed under the Act, and that public health and welfare will be benefited by the redevelopment of the Expansion Areas under the Act.

3. The Commission hereby finds and determines that it will be of public utility and benefit to include the Expansion Areas in the Existing Area to amend the boundaries of the Existing Area as set forth herein and redevelop the Expansion Areas under the Act pursuant to the Amended and Restated Plan.

4. The Commission hereby finds and determines that the Amended and Restated Plan conforms to other development and redevelopment plans for the City.

5. The Amended and Restated Plan is in all respects approved.

6. The maps and plats of the Area showing the Expansion Areas and their respective boundaries, the location of the various parcels of property, streets and alleys, and other features affecting the acquisition, clearance, replatting, replanning, rezoning, redevelopment or economic development of the Expansion Areas, and the parts of the Expansion Areas that are to be devoted to public ways, levees, sewerage, parks, playgrounds and other public purposes under the Amended and Restated Plan, are hereby approved and adopted as the maps and plats for the Area and the Expansion Areas, respectively.

7. The list of the parcels of property set forth at Exhibit D which may be acquired in furtherance of the Amended and Restated Plan is hereby approved.

8. The Expansion Areas are hereby designated as an "allocation area" pursuant to Section 39 of the Act for purposes of the allocation and distribution of property taxes on real property for the purposes and in the manner provided by said Section. The Existing Allocation Area shall hereafter be deemed to include the Expansion Areas (and as expanded, the Existing Allocation Area shall be referred to hereinafter as the "Allocation Area"). Based on an examination of the Area and information provided to the Commission, the Commission hereby finds that the adoption of the allocation provision as provided herein will result in new property taxes in the Area that would not have been generated but for the adoption of the allocation provision because of the lack of local public improvements which has resulted in a less than desirable level of private capital investment in the Expansion Areas. Any property taxes subsequently levied by or for the benefit of any public body entitled to a distribution of property taxes on taxable property in said allocation area shall be allocated and distributed as follows:

Except as otherwise provided in said Section 39, the proceeds of taxes attributable to the lesser of the assessed value of the property for the assessment date with respect to which the allocation and distribution is made, or the base assessed value, shall be allocated to and when collected paid into the funds of the respective taxing units. Except as otherwise provided in said Section 39, property tax proceeds in excess of those described in the previous sentence shall be allocated to the redevelopment district and when collected paid into the River East Development Area Allocation Area No. 1 Allocation Fund for said allocation area that may be used by the

redevelopment district to do one or more of the things specified in Section 39(b)(3) of the Act, as the same may be amended from time to time. Said allocation fund may not be used for operating expenses of the Commission. This allocation provision with respect to the Expansion Areas shall expire on the later of twenty-five (25) years from the date of issuance of debt secured by the allocated property taxes, or at such time as no bonds payable from allocated property taxes are outstanding. Except as otherwise provided in the Act, before June 15 of each year, the Commission shall take the actions set forth in Section 39(b)(4) of the Act

9. "Property Taxes" referred to herein shall mean taxes imposed under IC 6-1.1 on real property only.

10. The Secretary of the Commission is directed to file a certified copy of the Amended and Restated Plan with the minutes of this meeting.

11. The officers of the Commission are hereby directed to make any and all required filings and recordings with the Indiana Department of Local Government Finance, the St. Joseph County Auditor and the St. Joseph County Recorder in connection with the actions of the Commission contained in this Resolution regarding the Allocation Area, as amended hereby.

12. This Resolution, together with supporting data, shall be submitted to the Area Plan Commission and the Common Council of the City, as provided by Section 16 of the Act, for the approval of this Resolution and the Amended and Restated Plan, and if approved by both bodies, this Resolution and the Amended and Restated Plan shall be submitted to public hearing and remonstrance as provided by Sections 17 of the Act, after public notice in accordance with Sections 17 and 17.5 of the Act and Indiana Code 5-3-1 and after all required filings with governmental agencies and officers have been made pursuant to Sections 17(b) and 17(c) of the Act.

13. All orders or resolutions in conflict herewith are hereby rescinded, revoked and repealed in so far as such exist.

14. This Resolution does not affect any rights or liabilities accrued, penalties incurred, offenses committed, or (except as otherwise provided herein) proceedings begun before the effective date of this Resolution.

15. This Resolution shall be in full force and effect after its adoption by the Commission.

ADOPTED AND APPROVED at a meeting of the South Bend Redevelopment Commission held on the 11th day of April, 2019.

SOUTH BEND  
REDEVELOPMENT COMMISSION

  
\_\_\_\_\_  
President

ATTEST:

  
\_\_\_\_\_  
Secretary

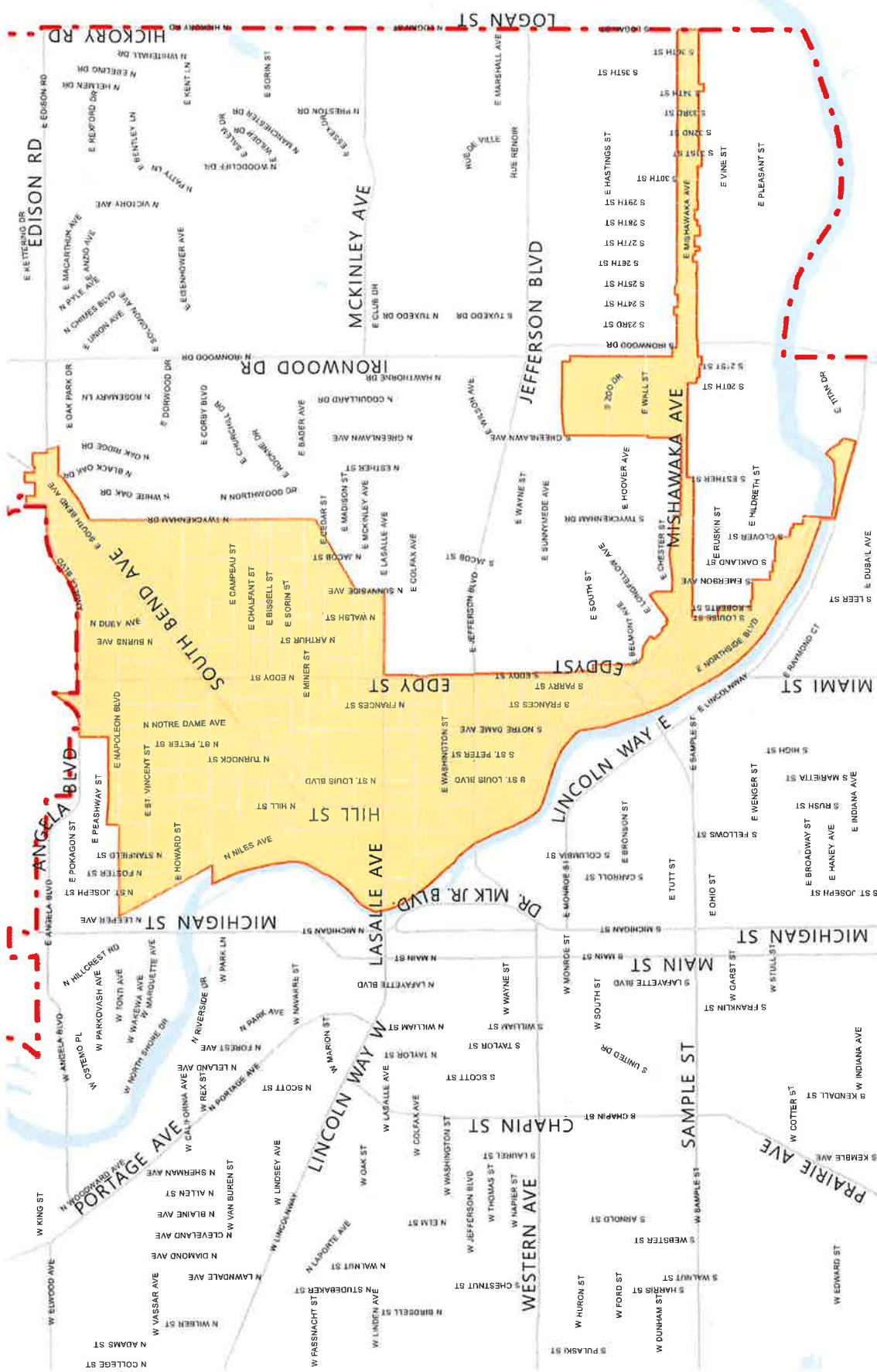
**EXHIBIT A**

**RIVER EAST DEVELOPMENT AREA MAP**  
**(Showing the Expansion Areas)**

**(See Attached)**



City of South Bend  
 Department of Community Investment  
 Planning and Community Resources



# River East Development Area



City Limit

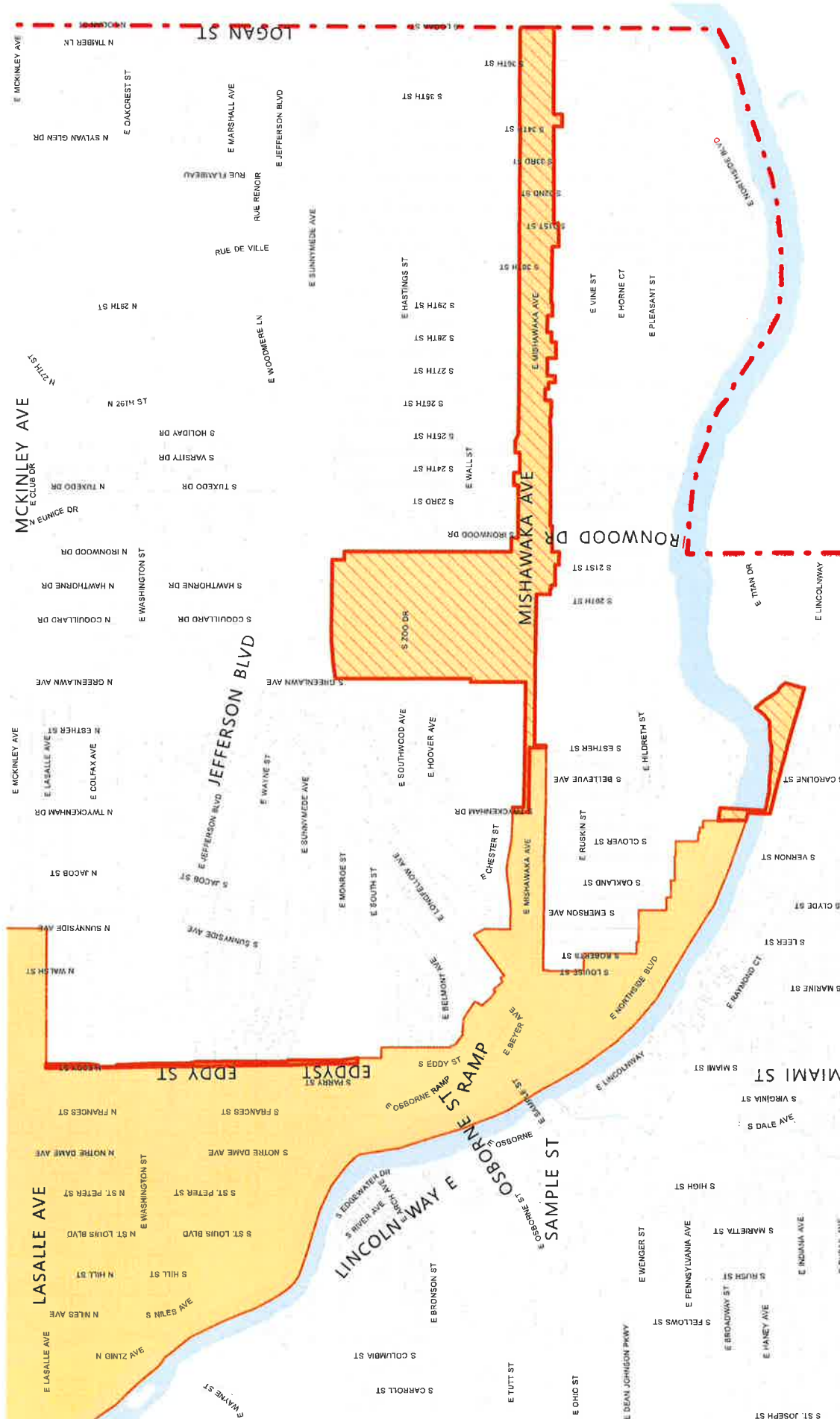


River East Development Area



City of South Bend  
 Department of Community Investment  
 Planning and Community Relations

# River East Development Area Adjustments



City Limit  
 River East Development Area  
 River East Development Area Adjustments



## EXHIBIT B

### DESCRIPTION OF THE AREA

. BEGINNING AT THE INTERSECTION OF THE CENTERLINE OF THE ST. JOSEPH RIVER WITH THE CENTERLINE OF CORBY BOULEVARD EXTENDED WEST; THENCE MEANDERING IN A SOUTHERLY AND SOUTHEASTERLY DIRECTION ALONG THE CENTERLINE OF SAID ST. JOSEPH RIVER TO A POINT WHICH IS PERPENDICULAR TO AND 100 FEET MORE OR LESS WEST OF THE NORTH-SOUTH QUARTER LINE OF SECTION 18, TOWNSHIP 37 NORTH, RANGE 3 EAST, PORTAGE TOWNSHIP, CITY OF SOUTH BEND, ST. JOSEPH COUNTY, INDIANA, THENCE SOUTH TO THE NORTHEAST CORNER OF A PARCEL OF GROUND HAVING A TAX KEY NUMBER OF 18-7073-2693 IN RECORDS OF THE ST. JOSEPH COUNTY, INDIANA, AUDITOR'S OFFICE; THENCE SOUTH ALONG THE EAST LINE OF SAID PARCEL AND ITS' SOUTHERLY EXTENSION TO A POINT OF INTERSECTION WITH THE SOUTHERLY RIGHT-OF-WAY LINE OF LINCOLNWAY EAST; THENCE EAST ALONG SAID SOUTHERLY RIGHT-OF-WAY LINE TO A POINT WHICH IS PERPENDICULAR TO AND 66 FEET MORE OR LESS SOUTH OF THE SOUTHEAST CORNER OF A PARCEL OF GROUND HAVING A TAX KEY NUMBER OF 18-7079-288409 IN RECORDS OF SAID AUDITOR'S OFFICE; THENCE NORTHERLY, 66 FEET MORE OR LESS TO THE SOUTHEAST CORNER OF SAID PARCEL; THENCE ALONG THE EASTERLY AND NORTHERLY LINE OF SAID PARCEL AND THE NORTHERLY LINE OF A PARCEL OF GROUND HAVING A TAX KEY NUMBER OF 18-7079-2884 IN RECORDS OF SAID AUDITOR'S OFFICE TO THE NORTHEAST CORNER OF SAID PARCEL; THENCE NORTHERLY TO THE CENTERLINE OF THE ST. JOSEPH RIVER; THENCE IN A WESTERLY DIRECTION ALONG SAID CENTERLINE TO A POINT WHICH IS PERPENDICULAR TO AND 40 FEET MORE OR LESS EAST OF THE NORTH-SOUTH QUARTER LINE OF SAID SECTION 18; THENCE NORTH TO A POINT OF INTERSECTION WITH THE NORTH RIGHT-OF-WAY LINE OF NORTH SIDE BOULEVARD; THENCE WEST ALONG SAID NORTH RIGHT-OF-WAY LINE TO A POINT OF INTERSECTION WITH THE EAST LINE OF LOT # 39 OF THE PLAT OF "EUCLID PARK" AS RECORDED IN THE RECORDS OF SAID COUNTY EXTENDED SOUTH; THENCE NORTH ALONG SAID EXTENDED LINE, THE EAST LINE OF SAID LOT AND SAID LINE EXTENDED NORTH TO A POINT OF INTERSECTION WITH THE CENTERLINE OF FIRST VACATED EAST-WEST 14 FOOT WIDE PUBLIC ALLEY NORTH OF NORTHSIDE BOULEVARD; THENCE WEST ALONG SAID CENTERLINE TO THE EAST LINE OF A NORTH-SOUTH 14 FOOT WIDE PUBLIC ALLEY; THENCE NORTH ALONG SAID EAST LINE TO A POINT OF INTERSECTION WITH THE NORTH LINE OF LOT #40 IN SAID PLAT EXTENDED EAST; THENCE WEST ALONG SAID EXTENDED LINE AND NORTH LOT LINE TO THE NORTHWEST CORNER OF SAID LOT; THENCE NORTH 14 FOOT TO THE SOUTH LINE OF LOT # 42 IN SAID PLAT; THENCE WEST ALONG SAID SOUTH LINE TO THE EAST RIGHT-OF-WAY LINE OF CLOVER STREET; THENCE NORTH ALONG SAID EAST LINE TO THE CENTERLINE OF A VACATED 14 FOOT WIDE EAST-WEST PUBLIC ALLEY LOCATED NORTH OF AND ADJACENT TO LOT # 46 IN SAID PLAT; THENCE WEST ON THE EXTENDED CENTERLINE OF SAID VACATED ALLEY TO A POINT ON THE EAST LINE OF A NORTH-SOUTH 14 FOOT WIDE PUBLIC ALLEY, SAID POINT BEING 7 FEET NORTH OF THE NORTHWEST CORNER OF LOT # 109 IN SAID PLAT; THENCE NORTH ALONG SAID EAST LINE TO A POINT OF INTERSECTION WITH THE SOUTH LINE OF LOT # 36 IN THE PLAT OF "HIBBERD PLACE" AS RECORDED IN THE RECORDS OF SAID COUNTY, EXTENDED EAST; THENCE WEST ALONG SAID EXTENDED LINE AND THE SOUTH LINE OF SAID LOT TO THE EAST RIGHT-OF-WAY LINE OAKLAND STREET; THENCE NORTH ALONG SAID EAST LINE TO A POINT OF INTERSECTION WITH THE NORTH LINE OF A PARCEL WITH ST. JOSEPH COUNTY INDIANA AUDITOR'S TAX KEY NUMBER 18-6020-0510, EXTENDED EAST; THENCE WEST ALONG SAID EXTENDED LINE AND NORTH PARCEL LINE TO THE EAST LINE OF A 14 FOOT WIDE NORTH-SOUTH PUBLIC ALLEY; THENCE NORTH ALONG SAID EAST LINE TO A POINT OF INTERSECTION WITH THE SOUTH LINE OF LOT # 43 IN THE PLAT OF "OAKLAND PARK REVISED PLAT" AS RECORDED IN THE RECORDS OF SAID COUNTY, EXTENDED EAST; THENCE WEST ALONG SAID EXTENDED LINE AND SOUTH LOT LINE TO THE EAST RIGHT-OF-WAY LINE OF EMERSON AVENUE; THENCE NORTH ALONG SAID EAST LINE TO A POINT OF INTERSECTION WITH THE CENTERLINE OF HILDRETH STREET; THENCE WEST ALONG SAID CENTERLINE TO A POINT OF INTERSECTION WITH THE EAST RIGHT-OF-WAY LINE OF ROBERTS STREET; THENCE NORTH ALONG SAID .EAST LINE TO A POINT OF INTERSECTION WITH

THE NORTH RIGHT-OF-WAY LINE OF RUSKIN STREET; THENCE WEST ALONG SAID NORTH LINE TO A POINT OF INTERSECTION WITH THE EAST RIGHT-OF-WAY LINE OF LOUISE STREET; THENCE NORTH ALONG SAID EAST LINE TO A POINT OF INTERSECTION WITH THE SOUTH LINE OF THE FIRST 14 FOOT WIDE EAST-WEST PUBLIC ALLEY SOUTH OF MISHAWAKA AVENUE; THENCE EAST ALONG THE SOUTH LINE OF SAID ALLEY TO A POINT OF INTERSECTION WITH THE EAST RIGHT-OF-WAY LINE OF ESTHER STREET; THENCE NORTH ALONG SAID EAST LINE TO A POINT OF INTERSECTION WITH THE SOUTH RIGHT-OF-WAY LINE OF MISHAWAKA AVENUE; THENCE EAST ALONG SAID SOUTH RIGHT-OF-WAY LINE TO A POINT OF INTERSECTION WITH THE NORTHWEST CORNER OF A PARCEL OF GROUND HAVING A TAX KEY NUMBER OF 18-6027-073301 IN RECORDS OF THE ST. JOSEPH COUNTY, INDIANA, AUDITOR'S OFFICE; THENCE SOUTH ALONG THE WESTERLY LINE OF SAID PARCEL TO THE SOUTHWEST CORNER OF SAID PARCEL; THENCE EAST ALONG THE SOUTH LINE OF SAID PARCEL AND ITS' EASTERLY EXTENSION TO ON THE EAST RIGHT-OF-WAY LINE OF 21ST STREET; THENCE SOUTH ALONG SAID EAST RIGHT-OF-WAY LINE TO THE SOUTHWEST CORNER OF LOT # 5 IN THE PLAT OF "DUNN'S 1ST ADDITION" AS RECORDED IN THE RECORDS OF SAID COUNTY; THENCE EAST ALONG THE SOUTH LINE OF SAID LOT # 5 AND ITS' EASTERLY EXTENSION TO A POINT ON THE EAST RIGHT-OF-WAY LINE OF A 14 FOOT WIDE NORTH-SOUTH PUBLIC ALLEY; THENCE NORTH ALONG SAID EAST RIGHT-OF-WAY LINE TO THE SOUTHWEST CORNER OF A PARCEL OF GROUND HAVING A TAX KEY NUMBER OF 18-6032-0936 IN RECORDS OF THE ST. JOSEPH COUNTY, INDIANA, AUDITOR'S OFFICE; THENCE EAST ALONG THE SOUTH LINE OF SAID PARCEL AND ITS' EASTERLY EXTENSION TO A POINT OF INTERSECTION WITH THE EAST RIGHT-OF-WAY LINE OF IRONWOOD DRIVE; THENCE NORTH ALONG SAID EAST RIGHT-OF-WAY LINE TO THE SOUTHWEST CORNER OF LOT # 31 IN THE PLAT OF "RIVER PARK ADDITION" AS RECORDED IN THE RECORDS OF SAID COUNTY; THENCE EAST ALONG THE SOUTH LINE OF SAID LOT AND LOT # 34 IN SAID PLAT AND ITS' EASTERLY EXTENSION TO A POINT OF INTERSECTION WITH THE EAST RIGHT-OF-WAY LINE OF 23RD STREET, SAID POINT ALSO BEING THE SOUTHWEST CORNER OF LOT # 60 IN SAID PLAT; THENCE ALONG SAID SOUTH LINE TO THE SOUTHEAST CORNER OF SAID LOT # 60; THENCE EAST 14 FEET MORE OR LESS TO THE NORTHWEST CORNER OF LOT # 96 IN SAID PLAT, SAID LOT CORNER ALSO BEING ON THE SOUTH RIGHT-OF-WAY LINE OF A 12 FOOT WIDE EAST-WEST PUBLIC ALLEY; THENCE EAST ALONG SAID SOUTH RIGHT-OF-WAY LINE AND ITS' EASTERLY EXTENSION TO A POINT OF INTERSECTION WITH THE EAST RIGHT-OF-WAY LINE OF 25TH STREET, SAID POINT ALSO BEING THE SOUTHWEST CORNER OF LOT # 100 IN SAID PLAT; THENCE EAST ALONG THE SOUTH LINE OF SAID LOT # 110 AND ITS' EASTERLY EXTENSION TO A POINT OF INTERSECTION WITH THE EAST RIGHT-OF-WAY LINE OF A 14 FOOT WIDE NORTH-SOUTH PUBLIC ALLEY; THENCE NORTH ALONG SAID EAST RIGHT-OF-WAY LINE TO THE SOUTHWEST CORNER OF A PARCEL OF GROUND HAVING A TAX KEY NUMBER OF 18-6034-1071 IN RECORDS OF THE ST. JOSEPH COUNTY, INDIANA, AUDITOR'S OFFICE; THENCE EAST ALONG THE SOUTH LINE OF SAID PARCEL TO A POINT OF INTERSECTION WITH THE WEST LINE OF A PARCEL OF GROUND HAVING A TAX KEY NUMBER OF 18-6034-1072 IN RECORDS OF THE ST. JOSEPH COUNTY, INDIANA, AUDITOR'S OFFICE; THENCE SOUTH ALONG SAID WEST LINE TO THE SOUTHWEST CORNER OF SAID PARCEL; THENCE EAST ALONG THE SOUTH LINE OF SAID PARCEL AND ITS' EASTERLY EXTENSION TO A POINT OF INTERSECTION WITH THE EAST RIGHT-OF-WAY LINE OF 26TH STREET; THENCE NORTH ALONG EAST RIGHT-OF-WAY LINE TO THE SOUTHWEST CORNER OF A PARCEL OF GROUND HAVING A TAX KEY NUMBER OF 18-6038-1181 IN RECORDS OF THE ST. JOSEPH COUNTY, INDIANA, AUDITOR'S OFFICE; THENCE EAST ALONG THE SOUTH LINE OF SAID PARCEL TO A POINT OF INTERSECTION WITH THE WEST LINE OF A PARCEL OF A PARCEL OF GROUND HAVING A TAX KEY NUMBER OF 18-6038-1183 IN RECORDS OF THE ST. JOSEPH COUNTY, INDIANA, AUDITOR'S OFFICE; THENCE SOUTH ALONG SAID WEST LINE TO THE SOUTHWEST CORNER OF SAID PARCEL; THENCE EAST ALONG THE SOUTH LINE OF SAID PARCEL TO THE SOUTHEAST CORNER OF SAID PARCEL, SAID PARCEL CORNER BEING ON THE WEST RIGHT-OF-WAY LINE OF A 14 FOOT WIDE NORTH-SOUTH PUBLIC ALLEY; THENCE SOUTH ALONG SAID WEST LINE TO A POINT WHICH IS PERPENDICULAR TO AND 14 FEET MORE OR LESS WEST OF THE SOUTHWEST CORNER A PARCEL OF GROUND HAVING A TAX KEY NUMBER OF 18-6137-4710 IN RECORDS OF THE ST. JOSEPH COUNTY, INDIANA, AUDITOR'S OFFICE; THENCE EAST 14 FEET MORE OR LESS TO SAID SOUTHWEST PARCEL CORNER; THENCE EAST ALONG THE SOUTH LINE OF SAID PARCEL TO THE SOUTHEAST CORNER OF SAID PARCEL; THENCE NORTH ALONG THE EAST LINE OF SAID PARCEL TO THE SOUTHWEST CORNER OF A PARCEL OF GROUND HAVING

A TAX KEY NUMBER OF 18-6137-471001 IN RECORDS OF THE ST. JOSEPH COUNTY, INDIANA, AUDITOR'S OFFICE; THENCE EAST ALONG THE SOUTH LINE OF SAID PARCEL AND ITS' EASTERLY EXTENTION TO A POINT OF INTERSECTION WITH THE EAST RIGHT-OF-WAY LINE OF 27TH STREET; THENCE SOUTH ALONG SAID EAST RIGHT-OF-WAY LINE TO THE SOUTHWEST CORNER OF A PARCEL OF GROUND HAVING A TAX KEY NUMBER OF 18-6038-1210 IN RECORDS OF THE ST. JOSEPH COUNTY, INDIANA, AUDITOR'S OFFICE; THENCE EAST ALONG THE SOUTH LINE OF SAID PARCEL AND ITS' EASTERLY EXTENSION TO A POINT OF INTERSECTION WITH THE EAST RIGHT-OF-WAY LINE OF A 14 FOOT WIDE NORTH-SOUTH PUBLIC ALLEY; THENCE NORTH ALONG SAID EAST RIGHT-OF-WAY LINE TO THE SOUTHWEST CORNER OF A PARCEL OF GROUND HAVING A TAX KEY NUMBER OF 18-6038-1217 IN RECORDS OF THE ST. JOSEPH COUNTY, INDIANA, AUDITOR'S OFFICE; THENCE EAST ALONG THE SOUTH LINE OF SAID PARCEL TO THE SOUTHEAST CORNER OF SAID PARCEL; THENCE NORTH ALONG THE EAST LINE OF SAID PARCEL TO THE SOUTHWEST CORNER OF A PARCEL OF GROUND HAVING A TAX KEY NUMBER OF 18-6038-1218 IN RECORDS OF THE ST. JOSEPH COUNTY, INDIANA, AUDITOR'S OFFICE; THENCE EAST ALONG THE SOUTH LINE OF SAID PARCEL AND ITS' EASTERLY EXTENSION TO A POINT OF INTERSECTION WITH THE EAST RIGHT-OF-WAY LINE OF 28TH STREET; THENCE SOUTH ALONG SAID EAST RIGHT-OF-WAY LINE TO THE SOUTHWEST CORNER OF A PARCEL OF GROUND HAVING A TAX KEY NUMBER OF 18-6043-1405 IN RECORDS OF THE ST. JOSEPH COUNTY, INDIANA, AUDITOR'S OFFICE; THENCE EAST ALONG THE SOUTH LINE OF SAID PARCEL TO THE SOUTHEAST CORNER OF SAID PARCEL, SAID POINT BEING ON THE WEST RIGHT-OF-WAY LINE OF A 14 FOOT WIDE NORTH-SOUTH PUBLIC ALLEY; THENCE SOUTHEASTERLY 14 FEET MORE OR LESS, CROSSING SAID ALLEY TO A POINT OF INTERSECTION WITH THE NORTHWEST CORNER OF LOT # 15 IN THE PLAT OF "NURSERY PLACE" AS RECORDED IN THE RECORDS OF SAID COUNTY, SAID NORTHWEST LOT CORNER ALSO BEING ON THE EAST RIGHT-OF-WAY LINE OF SAID PUBLIC ALLEY; THENCE NORTHEASTERLY AND EASTERLY ALONG THE SOUTHERLY LINE OF A 12 FOOT WIDE MORE OR LESS EAST-WEST PUBLIC ALLEY AND ITS' EASTERLY EXTENSION TO A POINT OF INTERSECTION WITH THE EAST RIGHT-OF-WAY LINE OF A 16 FOOT WIDE NORTH-SOUTH PUBLIC ALLEY; THENCE NORTH ALONG SAID EAST RIGHT-OF-WAY LINE TO THE NORTHWEST CORNER OF LOT # 3 IN THE PLAT OF "EGGLESTON'S 1ST ADDITION" AS RECORDED IN THE RECORDS OF SAID COUNTY; THENCE EAST ALONG THE NORTH LINE OF SAID LOT AND ITS' EASTERLY EXTENSION TO A POINT OF INTERSECTION WITH THE EAST RIGHT-OF-WAY LINE OF 30TH STREET, SAID POINT ALSO BEING THE NORTHWEST CORNER OF PARCEL OF GROUND HAVING A TAX KEY NUMBER OF 18-6045-1479 IN RECORDS OF THE ST. JOSEPH COUNTY, INDIANA, AUDITOR'S OFFICE; THENCE EAST ALONG THE NORTH LINE OF SAID PARCEL TO A POINT OF INTERSECTION WITH THE WEST LINE OF A PARCEL OF GROUND HAVING A TAX KEY NUMBER OF 18-6045-148401 IN RECORDS OF THE ST. JOSEPH COUNTY, INDIANA, AUDITOR'S OFFICE; THENCE SOUTH ALONG THE WEST LINE OF SAID PARCEL TO THE SOUTHWEST CORNER OF SAID PARCEL; THENCE EAST ALONG THE SOUTH LINE OF SAID PARCEL AND ITS' EASTERLY EXTENSION TO A POINT OF INTERSECTION WITH THE EAST RIGHT-OF-WAY LINE OF 31ST STREET; THENCE NORTH ALONG SAID EAST RIGHT-OF-WAY LINE TO THE NORTHWEST CORNER OF LOT # 4 IN THE PLAT OF "FORDHAM SUBDIVISION" AS RECORDED IN THE RECORDS OF SAID COUNTY, SAID LOT CORNER ALSO BEING ON THE SOUTH RIGHT-OF-WAY LINE OF A 14 FOOT WIDE EAST-WEST PUBLIC ALLEY; THENCE EAST ALONG SAID SOUTH RIGHT-OF-WAY LINE AND ITS' EASTERLY EXTENSION TO A POINT OF INTERSECTION WITH THE EAST RIGHT-OF-WAY LINE OF 34TH STREET; THENCE SOUTH ALONG SAID EAST RIGHT-OF-WAY LINE TO THE SOUTHWEST CORNER OF A PARCEL OF GROUND HAVING A TAX KEY NUMBER OF 18-6054-1807 IN RECORDS OF THE ST. JOSEPH COUNTY, INDIANA, AUDITOR'S OFFICE; THENCE EAST ALONG THE SOUTH LIINE OF SAID PARCEL AND ITS' EASTERLY EXTENSION TO A POINT OF INTERSECTION WITH THE EAST RIGHT-OF-WAY LINE OF A 14 FOOT WIDE NORTH-SOUTH PUBLIC ALLEY; THENCE NORTH ALONG SAID EAST RIGHT-OF-WAY LINE TO THE NORTHWEST CORNER OF LOT # 189 IN SAID PLAT, SAID NORTHWEST LOT CORNER ALSO BEING ON THE SOUTH RIGHT-OF-WAY LINE OF 14 FOOT WIDE EAST-WEST PUBLIC ALLEY; THENCE EAST ALONG SAID SOUTH RIGHT-OF-WAY LINE AND ITS' EASTERLY EXTENSION TO A POINT OF INTERSECTION WITH THE CENTERLINE OF LOGAN STREET; THENCE NORTH ALONG SAID CENTERLINE TO A POINT WHICH IS PERPENDICULAR TO AND 35 FEET MORE OR LESS EAST OF THE SOUTHEAST CORNER OF LOT # 4 IN THE PLAT OF "RIVERDALE 1ST ADDITION" AS RECORDED IN THE RECORDS OF SAID COUNTY; THENCE WEST 35 FEET MORE OR LESS TO SAID SOUTHEAST LOT CORNER, SAID LOT CORNER

ALSO BEING ON THE NORTH RIGHT-OF-WAY LINE OF A 14 FOOT WIDE EAST-WEST PUBLIC ALLEY; THENCE WEST ALONG SAID NORTH RIGHT-OF-WAY LINE TO THE SOUTHWEST CORNER OF LOT # 5 IN THE PLAT OF COLONIAL GARDEN'S" AS RECORDED IN THE RECORDS OF SAID COUNTY; THENCE SOUTHWESTERLY 14 FEET MORE OR LESS TO THE SOUTHEAST CORNER OF LOT # 218 IN THE PLAT OF "BERNER GROVE 1ST ADDITION" AS RECORDED IN THE RECORDS OF SAID COUNTY, SAID SOUTHEAST LOT CORNER ALSO BEING ON THE NORTH RIGHT-OF-WAY LINE OF A 12 FOOT WIDE EAST-WEST PUBLIC ALLEY; THENCE WEST ALONG SAID NORTH RIGHT-OF-WAY LINE AND ITS' WESTERLY EXTENTION TO A POINT OF INTERSECTION WITH THE WEST RIGHT-OF-WAY LINE OF 25TH STREET; THENCE NORTH ALONG SAID WEST RIGHT-OF-WAY LINE TO THE NORTHEAST CORNER OF A PARCEL OF GROUND HAVING A TAX KEY NUMBER OF 18-6063-2174 IN RECORDS OF THE ST. JOSEPH COUNTY, INDIANA, AUDITOR'S OFFICE; THENCE WEST ALONG THE NORTH LINE OF SAID PARCEL AND ITS' WESTERLY EXTENSION TO A POINT OF INTERSECTION WITH THE WEST RIGHT-OF-WAY LINE OF A 14 FOOT WIDE NORTH-SOUTH PUBLIC ALLEY; THENCE SOUTH ALONG SAID WEST LINE TO THE SOUTHEAST CORNER OF LOT # 78 IN SAID PLAT OF "BERNER GROVE 1ST ADDITION", SAID SOUTHEAST LOT CORNER ALSO BEING ON THE NORTH RIGHT-OF-WAY LINE OF A 12 FOOT WIDE EAST-WEST PUBLIC ALLEY; THENCE WEST ALONG SAID NORTH RIGHT-OF-WAY LINE AND ITS' WESTERLY EXTENSION TO A POINT OF INTERSECTION WITH THE WEST RIGHT-OF-WAY LINE OF 24TH STREET; THENCE NORTH ALONG SAID WEST RIGHT-OF-WAY LINE TO THE NORTHEAST CORNER OF # 57 IN SAID PLAT; THENCE WEST ALONG THE NORTH LINE OF SAID LOT AND ITS' WESTERLY EXTENSION TO THE WEST RIGHT-OF-WAY LINE OF A 14 FOOT WIDE NORTH-SOUTH PUBLIC ALLEY; THENCE SOUTH ALONG SAID WEST RIGHT-OF-WAY LINE TO THE SOUTHEAST CORNER OF LOT # 50 IN SAID PLAT, SAID SOUTHEAST LOT CORNER ALSO BEING ON THE NORTH RIGHT-OF-WAY LINE OF A 12 FOOT WIDE EAST-WEST PUBLIC ALLEY; THENCE WEST ALONG SAID NORTH RIGHT-OF-WAY LINE AND ITS' WESTERLY EXTENSION TO A POINT OF INTERSECTION WITH THE WEST RIGHT-OF-WAY LINE OR IRONWOOD DRIVE; THENCE NORTH ALONG SAID WEST RIGHT-OF-WAY LINE TO SOUTHEAST CORNER OF LOT # 3 IN SAID PLAT; THENCE WEST ALONG THE SOUTH LINE OF SAID LOT TO THE SOUTHWEST CORNER OF SAID LOT, SAID SOUTHWEST CORNER ALSO BEING ON THE EAST RIGHT-OF-WAY LINE OF 14 FOOT WIDE NORTH-SOUTH PUBLIC ALLEY; THENCE NORTH ALONG SAID EAST RIGHT-OF-WAY LINE TO THE SOUTHWEST CORNER OF LOT # 134 IN THE PLAT OF "HASTINGS, WOODWARD & GRAY'S ADDITION" AS RECORDED IN THE RECORDS OF SAID COUNTY, SAID LOT CORNER ALSO BEING ON THE SOUTH LINE OF A PARCEL OF GROUND HAVING A TAX KEY NUMBER OF 18-6077-2673 IN RECORDS OF THE ST. JOSEPH COUNTY, INDIANA, AUDITOR'S OFFICE; THENCE WEST ALONG THE SOUTH LINE OF SAID PARCEL TO THE SOUTHWEST CORNER OF SAID PARCEL; THENCE NORTH ALONG THE WEST LINE OF SAID PARCEL TO THE SOUTHEAST CORNER OF A PARCEL OF GROUND HAVING A TAX KEY NUMBER OF 18-6126-451402 IN RECORDS OF THE ST. JOSEPH COUNTY, INDIANA, AUDITOR'S OFFICE; THENCE WEST ALONG THE SOUTH LINE OF SAID PARCEL TO THE SOUTHWEST CORNER OF SAID PARCEL; THENCE NORTH ALONG THE WEST LINE OF SAID PARCEL TO THE NORTHWEST CORNER OF SAID PARCEL, SAID NORTHWEST PARCEL CORNER ALSO BEING ON THE SOUTHERLY RIGHT-OF-WAY LINE OF THE GRAND TRUNK WESTERN RAILROAD; THENCE SOUTHWESTERLY ALONG SAID SOUTHERLY LINE AND ITS' WESTERLY EXTENSION TO A POINT OF INTERSECTION WITH THE WEST RIGHT-OF-WAY LINE OF GREENLAWN AVENUE; THENCE SOUTH ALONG SAID WEST RIGHT-OF-WAY LINE AND ITS' SOUTHERLY EXTENSION TO A POINT OF INTERSECTION WITH THE SOUTH RIGHT-OF-WAY LINE OF WALL STREET; THENCE EAST ALONG SAID SOUTH RIGHT-OF-WAY LINE TO THE WEST LINE OF A PARCEL OF GROUND HAVING A TAX KEY NUMBER OF 18-6126-451401 IN RECORDS OF THE ST. JOSEPH COUNTY, INDIANA, AUDITOR'S OFFICE; THENCE SOUTH ALONG SAID WEST LINE TO A POINT OF INTERSECTION WITH THE NORTH RIGHT-OF-WAY LINE OF MISHAWAKA AVENUE; THENCE WEST ALONG SAID NORTH RIGHT-OF-WAY LINE TO A POINT OF INTERSECTION WITH THE EAST RIGHT-OF-WAY LINE OF TWYCKENHAM DRIVE; THENCE NORTH ALONG SAID EAST RIGHT-OF-WAY LINE TO A POINT OF INTERSECTION WITH THE NORTH LINE OF THE FIRST 14 FOOT WIDE EAST-WEST PUBLIC ALLEY NORTH OF MISHAWAKA AVENUE, EXTENDED EAST; THENCE WEST ALONG SAID EXTENDED LINE AND THE NORTH LINE OF SAID PUBLIC ALLEY TO A POINT OF INTERSECTION WITH THE EAST LINE OF EMERSON AVENUE; THENCE CONTINUING WEST TO THE SOUTHEAST CORNER OF LOT # 711 IN THE PLAT OF "WHITCOMB & KELLER'S 3RD SUNNYMEADE" AS RECORDED IN THE RECORDS OF SAID COUNTY; THENCE CONTINUING ALONG THE SOUTH AND WEST LINE OF SAID LOT AND THE

WEST LINES OF LOTS # 711, # 710, # 709 AND # 708 IN SAID PLAT AND THE NORTHERLY EXTENTION OF THE WEST LINE OF SAID LOT # 708 TO A POINT OF INTERSECTION WITH THE SOUTHERLY RIGHT-OF-WAY LINE OF THE GRAND TRUNK WESTERN RAILROAD RIGHT-OF-WAY; THENCE NORTHWESTERLY A DISTANCE OF 100 FEET MORE OR LESS TO THE NORTHERLY RIGHT-OF-WAY LINE OF SAID RAILROAD; THENCE SOUTHWESTERLY ALONG SAID NORTHERLY LINE TO THE SOUTHEASTERLY CORNER OF LOT # 508 IN SAID PLAT; THENCE NORTHWESTERLY ALONG THE SOUTHERLY LINE OF SAID LOT A DISTANCE OF 41.4 FEET MORE OR LESS; THENCE SOUTHWESTERLY A DISTANCE OF 30 FEET MORE OR LESS TO THE SOUTHERLY LINE OF LOT # 507 IN SAID PLAT; THENCE NORTHWESTERLY ALONG SAID SOUTHELY LINE AND CROSSING LONGFELLOW AVENUE (70 FT. WIDE) TO A POINT OF INTERSECTION WITH THE NORTHERLY RIGHT-OF-WAY LINE OF SAID LONGFELLOW AVENUE; THENCE SOUTHWESTERLY ALONG SAID NORTHERLY LINE TO THE SOUTHWESTERLY CORNER OF LOT # 485 IN SAID PLAT; THENCE NORTHWESTERLY ALONG THE WEST LINE OF SAID LOT TO THE NORTHWEST CORNER OF SAID LOT, SAID CORNER BEING ON THE EASTERLY LINE OF A 14 FOOT WIDE PUBLIC ALLEY; THENCE ALONG THE EASTERLY AND NORTHERLY LINE OF SAID ALLEY AND ITS WESTERLY EXTENTION TO A POINT ON THE SOUTH LINE OF LOT # 434 IN SAID PLAT OF "WHITCOMB & KELLER'S 3RD SUNNYMEADE" AS RECORDED IN THE RECORDS OF SAID COUNTY; THENCE WESTERLY ALONG THE SOUTH LINE OF SAID LOT # 434 AND LOTS 433, 432, 431, AND 430 TO THE SOUTHWEST CORNER OF SAID LOT 430; THENCE NORTHWESTERLY ALONG THE WEST LINE OF SAID LOT TO THE NORTHWEST CORNER OF SAID LOT; THENCE IN A NORTHWESTERLY DIRECTION CROSSING BELMONT AVE. (60 FT. R/W) TO THE SOUTHWEST CORNER OF LOT #425 IN SAID PLAT, SAID CORNER ALSO BEING THE EAST LINE OF A 14 FOOT WIDE NORTH-SOUTH PUBLIC ALLEY; THENCE NORTH ALONG SAID EAST LINE TO A POINT OF INTERSECTION WITH THE NORTH RIGHT-OF-WAY LINE OF SOUTH STREET; THENCE WEST ALONG SAID NORTH LINE TO A POINT OF INTERSECTION WITH THE EAST RIGHT-OF-WAY LINE OF EDDY STREET; THENCE NORTH ALONG THE EAST RIGHT-OF-WAY LINE OF EDDY STREET AND CROSSING SUNNYMEADE AVENUE (60 FT. WIDE), WAYNE STREET (80 FT. WIDE), JEFFERSON BOULEVARD (82.5 FT. WIDE), COLFAX AVENUE (82.5 FT. WIDE) AND CONTINUING ALONG SAID EAST RIGHT-OF-WAY TO A POINT OF INTERSECTION WITH THE CENTERLINE OF LA SALLE AVENUE; THENCE EAST ALONG SAID CENTERLINE TO THE CENTERLINE OF SUNNYSIDE AVENUE; THENCE NORTH ALONG SAID CENTERLINE TO THE CENTERLINE OF ROCKNE DRIVE; THENCE NORTHEASTERLY ALONG SAID CENTERLINE TO THE EAST RIGHT-OF-WAY LINE OF TWYCKENHAM DRIVE; THENCE NORTH ALONG SAID EAST RIGHT-OF-WAY LINE TO THE SOUTHWEST CORNER OF LOT 38 IN WOODED ESTATES AS SHOWN IN THE OFFICE OF THE RECORDER OF ST. JOSEPH COUNTY, INDIANA; THENCE NORTHEASTERLY ALONG THE SOUTHEAST LINES OF LOTS 38, 37 AND 36 TO THE SOUTHWESTERLY RIGHT-OF-WAY LINE OF WHITE OAK DRIVE; THENCE NORTHEASTERLY TO THE SOUTHWESTERLY CORNER OF LOT 35 IN SAID WOODED ESTATES; THENCE NORTHEASTERLY ALONG THE SOUTHEASTERLY LINES OF LOTS 35, 34, 33, 32, 31 AND 30 IN SAID WOODED ESTATES TO THE WESTERLY RIGHT-OF-WAY LINE OF BLACK OAK DRIVE; THENCE NORTHEASTERLY TO THE NORTHWEST CORNER OF LOT 48 IN SAID WOODED ESTATES; THENCE EAST ALONG THE NORTH LINE OF LOTS 48, 51, 52, 53 AND 54 TO THE CENTERLINE OF OAK RIDGE DRIVE; THENCE NORTHERLY ALONG SAID CENTERLINE TO THE CENTERLINE OF EDISON ROAD; THENCE WEST TO THE EAST LINE OF LOT 5 VACVAL AND DAVIDSON SUBDIVISION PROJECTED SOUTH; THENCE NORTH ALONG SAID EAST LINE AND ITS PROJECTION TO THE NORTHEAST CORNER OF SAID LOT 5; THENCE WEST TO THE EAST PROPERTY LINE OF A PARCEL OF LAND OWNED BY PATRICK AND JOSEPHINE SIMERI; THENCE NORTH TO THE NORTHEAST CORNER OF SAID SIMERI PARCEL; THENCE WEST ALONG THE NORTH LINE OF SIMERI PARCEL TO THE NORTHWEST CORNER OF SAID SIMERI PARCEL; THENCE SOUTH ALONG THE WEST LINE OF SAID SIMERI PARCEL TO A POINT 208.71 FEET NORTH OF THE SOUTH LINE OF THE SOUTHEAST QUARTER OF SECTION 31, TOWNSHIP 38 NORTH, RANGE 3 EAST, ST. JOSEPH COUNTY, INDIANA; THENCE WEST PARALLEL WITH SAID SOUTH LINE, A DISTANCE OF 208.71 FEET; THENCE NORTH TO THE NORTHEAST CORNER OF THE JAMISON INN CONDOMINIUM; THENCE WEST ALONG THE NORTH LINE OF SAID JAMISON INN CONDOMINIUM TO THE CENTERLINE OF IVY ROAD; THENCE SOUTH ALONG SAID CENTERLINE OF IVY ROAD TO THE NORTH RIGHT-OF-WAY LINE OF EDISON ROAD; THENCE WESTERLY, SOUTHWESTERLY AND WESTERLY ALONG SAID NORTH RIGHT OF -WAY LINE OF EDISON ROAD AND CHANGING TO ANGELA BOULEVARD TO THE SOUTHWEST CORNER OF A PARCEL OF LAND HAVING TAX KEY

NUMBER 18-5123-4392.03 IN RECORDS OF THE ST. JOSEPH COUNTY AUDITOR'S OFFICE; THENCE NORTH ALONG THE WEST PROPERTY LINE OF SAID TAX KEY NUMBER 18-5123-4392.03 TO THE CENTERLINE OF THE NOW VACATED ANGELA BOULEVARD; THENCE SOUTHWESTERLY ALONG SAID CENTERLINE OF THE NOW VACATED ANGELA BOULEVARD TO THE CENTERLINE OF NOTRE DAME AVENUE; THENCE WEST ALONG THE CENTERLINE OF ANGELA BOULEVARD TO THE WEST LINE OF LOT 95 UNIVERSITY HEIGHTS AS SHOWN IN THE OFFICE OF THE RECORDER OF ST. JOSEPH COUNTY, INDIANA PROJECTED NORTH; THENCE SOUTH ALONG THE WEST LINES OF LOTS 95, 94, 93, 92, 33 AND 32 TO THE SOUTHWEST CORNER OF SAID LOT 32; THENCE WEST ALONG THE NORTH LINES OF LOTS 29 THRU 6 IN UNIVERSITY HEIGHTS TO THE CENTERLINE OF LAWRENCE STREET; THENCE SOUTH ALONG SAID CENTERLINE TO THE CENTERLINE OF NAPOLEON STREET; THENCE WEST ALONG SAID CENTERLINE TO THE CENTERLINE OF NILES AVENUE; THENCE SOUTHEASTERLY ALONG SAID CENTERLINE TO THE CENTERLINE OF CORBY STREET; THENCE WEST ALONG SAID CENTERLINE AND ITS WESTERLY EXTENTION TO THE POINT OF BEGINNING.

**EXHIBIT C**

**AMENDED AND RESTATED PLAN**

**(see attached)**



# RIVER EAST DEVELOPMENT AREA PLAN



CITY OF SOUTH BEND 2019



# Table of Contents

Purpose ..... 2

History of River East Development Area ..... 2

Location of River East Development Area ..... 2

Development Area Activities ..... 2

Goals / Objectives ..... 3

Tax Increment Financing (“TIF”) District ..... 5

Statutory Findings ..... 5

Acquisition of Real Property in the River West Development Area ..... 6

Procedure for Amendment of the River East Development Area Plan ..... 6

APPENDIX ..... 7

    Appendix A – MAP OF DEVELOPMENT AREA BOUNDARY ..... 8

    Appendix B – LEGAL DESCRIPTION ..... 9

    Appendix C - LIST OF PARCELS ADDED TO THE ACQUISITION LIST ..... 14

    Appendix D – DEVELOPMENT AREA PLAN DOCUMENTS ..... 26

## **Purpose**

The purpose of the River East Development Area Plan is as follows:

- To provide a broad vision and strategy for the economic and physical revitalization of the River East Development Area, and
- To establish a framework for ongoing collaborative planning efforts involving residents and other property owners, business owners, civic associations, institutional partners, and local government.

## **History of River East Development Area**

The South Bend Redevelopment Commission designated the East Bank Development Area in 1980 [Declaratory Resolution No. 626 and Confirming Resolution No. 630]. This development area was merged with the Central Downtown Urban Renewal Area and the Monroe Sample Development Area [Declaratory Resolution No. 727 and Confirming Resolution No. 729] in 1985 to create the South Bend Central Development Area. The Northeast Neighborhood Development Area was created in 2003 [Declaratory Resolution No. 2016 and Confirming Resolution No. 2021] In 2014, the portion of the South Bend Central Development Area located east of the St. Joseph River was merged with the Northeast Neighborhood Development Area and was expanded southeast along the river to the Farmers Market area to create the River East Development Area. [Declaratory Resolution No. 3228 and Confirming Resolution No. 3255]

## **Location of River East Development Area**

The River East Development Area includes all or most of the Northeast, East Bank, and Howard Park neighborhoods and the Farmers Market area. The development area boundary is more specifically represented by the boundary map in Appendix A and in the legal description found in Appendix B.

## **Development Area Activities**

The goals and objectives for the River East Development Area will be accomplished through a combination of public and private actions. Public actions may be any redevelopment activities permitted by state law, including, but not limited to, the following:

1. Provision for public works improvements to infrastructure, such as streets and roads, sidewalks, curbs, water mains, storm drains, sewers and other utilities, lighting, traffic controls, and landscaping of public spaces and rights-of-way;
2. Vacation and dedication of public rights-of-way;
3. Provision for other public facilities and improvements;
4. Property acquisition and the assemblage of properties for the siting of new development;
5. Relocation of individuals, households, or businesses;
6. Disposition of assembled sites, rehabilitated structures, and other properties;
7. Rehabilitation or demolition of built structures;
8. Environmental study and remediation of properties;
9. Pre-development activities, such as engineering, architectural work, planning, traffic analysis, market area analysis, marketing, program development, title, survey, appraisal, and legal work; or

10. Any other activity pertaining to planning and implementing the River East Development Plan.

Activities, as well as goals and objectives, may be further detailed in adopted neighborhood and master plans for areas within the River West Development Area. These plan documents are listed in Appendix D.

The following are the goals and objectives for the River West Development Area:

### Goals / Objectives

1. *Land Use and Growth*: Encourage sustainable growth that preserves and enhances the character of the City of South Bend (the "City") and ensures compatibility of land uses in the community.
  - a. Support the use and redevelopment of land in accordance with established plans.
  - b. Prioritize development in established areas over development at the edge of the city.
  - c. Promote high quality neighborhoods, especially those that offer neighborhood-scale commercial services, employment opportunities, and community spaces.
  - d. Foster urban density, including among residential uses.
  - e. Support mixed-use development, especially when concentrated downtown or in neighborhood centers.
  - f. Facilitate the creation of development sites.
  - g. Promote projects that best maximize the assessed value of the property.
  - h. Reinforce connectivity between University of Notre Dame and East Bank / Downtown South Bend
2. *Transportation*: Provide a balanced transportation system that is integrated locally and regionally and employs Complete Streets principles.
  - a. Design a transportation network for all users that supports access, mobility, and health by providing streets that are safe, convenient, accessible, and attractive.
  - b. Provide a transportation system that improves mobility, especially by connecting residents to centers of commerce, employment, and recreation.
  - c. Partner with businesses, private developers, institutions, and other governmental agencies to develop transportation facilities that provide better access within and beyond the City's borders connecting to other regional metropolitan areas.
3. *Public Infrastructure and Facilities*: Provide efficient and progressive public infrastructure and facilities that accommodate future growth and meet the community's changing needs.
  - a. Construct and plan for the long-term maintenance of street, streetscape, parking, utility, and other basic infrastructure improvements that stimulate private development, especially in already established areas of the City.

- b. Support the development of conventional and emerging technology-based infrastructure, particularly in ways that maximize aesthetics and mitigate any negative impacts.
  - c. Provide well maintained parks, trails, and other recreational and cultural facilities that are easily accessible to the community.
  - d. Provide municipal buildings and facilities necessary to serve the community.
4. *Housing*: Achieve a thriving housing market within the City that offers appealing neighborhoods with diverse housing choices.
- a. Encourage housing options for all household types, abilities, age groups, and income levels.
  - b. Facilitate a full range of housing types, varying in size, arrangement, style, and amenity.
  - c. Support the renovation of existing housing stock to meet the community's housing needs.
  - d. Promote the development of workforce housing.
5. *Economic Development*: Promote a healthy and diversified economy that fosters a competitive business environment and offers opportunities for employment and entrepreneurship.
- a. Stimulate the creation, retention, and expansion of business, particularly in expanding and export industries.
  - b. Market the City to businesses and developers through a deliberate strategy.
  - c. Encourage economic opportunities in geographies across the City.
  - d. Encourage the use of arts and culture as an economic generator.
  - e. Protect and increase the personal and real property tax base of the area.
6. *Sustainability and Environmental Management*: Promote sustainable environmental management that enhances the quality of air, water, and land resources, and preserves the St. Joseph River as an irreplaceable resource.
- a. Utilize principles of sustainable design, development, and practice.
  - b. Facilitate the productive reuse of brownfield properties.
  - c. Expand the role of the St. Joseph River and other waterways as centers for recreation and natural habitat.
  - d. Encourage the preservation and expansion of the urban tree canopy.
  - e. Support the development of projects that promote the health of city residents.
7. *Placemaking and the Built Environment*: Promote an attractive public realm that preserves and enhances the City's history and built environment.
- a. Support walkable urban development.
  - b. Encourage urban design that creates or enhances a sense of place, provides vibrancy, incorporates arts and culture, and fosters safety.
  - c. Integrate parks and trails into the city using urban design principles.

- d. Prioritize projects that preserve and rehabilitate existing buildings over ones of new construction.
  - e. Support development that is context sensitive and conserves the historical, architectural, and social fabric of the City.
8. *Education & Training*: Provide educational and training opportunities that support people of all ages to compete successfully in the economy.
- a. Ensure a strong match between job skills among the population and present and future needs of employers.
  - b. Partner with organizations to enhance educational opportunities for youth from pre-K to Grade 12.
  - c. Partner with organizations that offer internships, co-ops, apprenticeships, continuing education, and other job training programs.

### **Tax Increment Financing (“TIF”) District**

The South Bend Redevelopment Commission may implement the use of TIF within a redevelopment area pursuant to state law (I.C. 36-7-14).

TIF districts target blighted areas in order to transform them into viable areas making the community more appealing and attractive for economic development, which creates a better quality of life for the districts’ residents. TIF districts are powerful and effective tools that may provide financing for infrastructure improvements within redevelopment projects which may, in turn, entice market dollars back into abandoned and dilapidated areas. The lifespan of a TIF district varies based upon the time of its creation.

TIF creates revenues for improvements without raising taxes, offers incentives for businesses and developers, and builds communities. TIF works by capturing additional property tax revenue due to the revitalization of a designated area. The assessment rate of the year in which the TIF is established is used as the base year, and tax revenues generated due to the increase in assessment over the base year assessment of properties within the TIF district are set aside for use in that TIF district. Thus, no new taxes or increases in tax rates occur, rather TIF funds are generated when property values improve due to the overall improvement of the TIF district.

### **Statutory Findings**

The River West Development Area Plan meets the following required findings by the Redevelopment Commission pursuant to State Law (36-7-14-15(a)):

1. The River West Development Area is an area in the territory under its jurisdiction and is an area needing redevelopment;
2. The conditions described in state law (I.C. 36-7-1-3) cannot be corrected in the River West Development Area by regulatory processes or the ordinary operations of private enterprise without resorting to state law (I.C. 36-7-14);

3. The public health and welfare will be benefitted by the amendment of the resolution or plan, or both, for the River West Development Area; and
4. The amendment is reasonable and appropriate when considered in relation to the original resolution or plan for the River West Development Area and the purposes of state law I.C. 36-7-14; and
5. The resolution or plan, with the proposed amendment, conforms to the comprehensive plan for the City.

**Acquisition of Real Property in the River West Development Area**

In connection with the accomplishment of this River West Development Plan, the South Bend Redevelopment Commission shall include all parcels with the boundaries set forth above on the acquisition list attached as Appendix C and shall follow the procedures set forth in state law (I.C. 36-7-14-19 or I. C. 36-7-14-19.5).

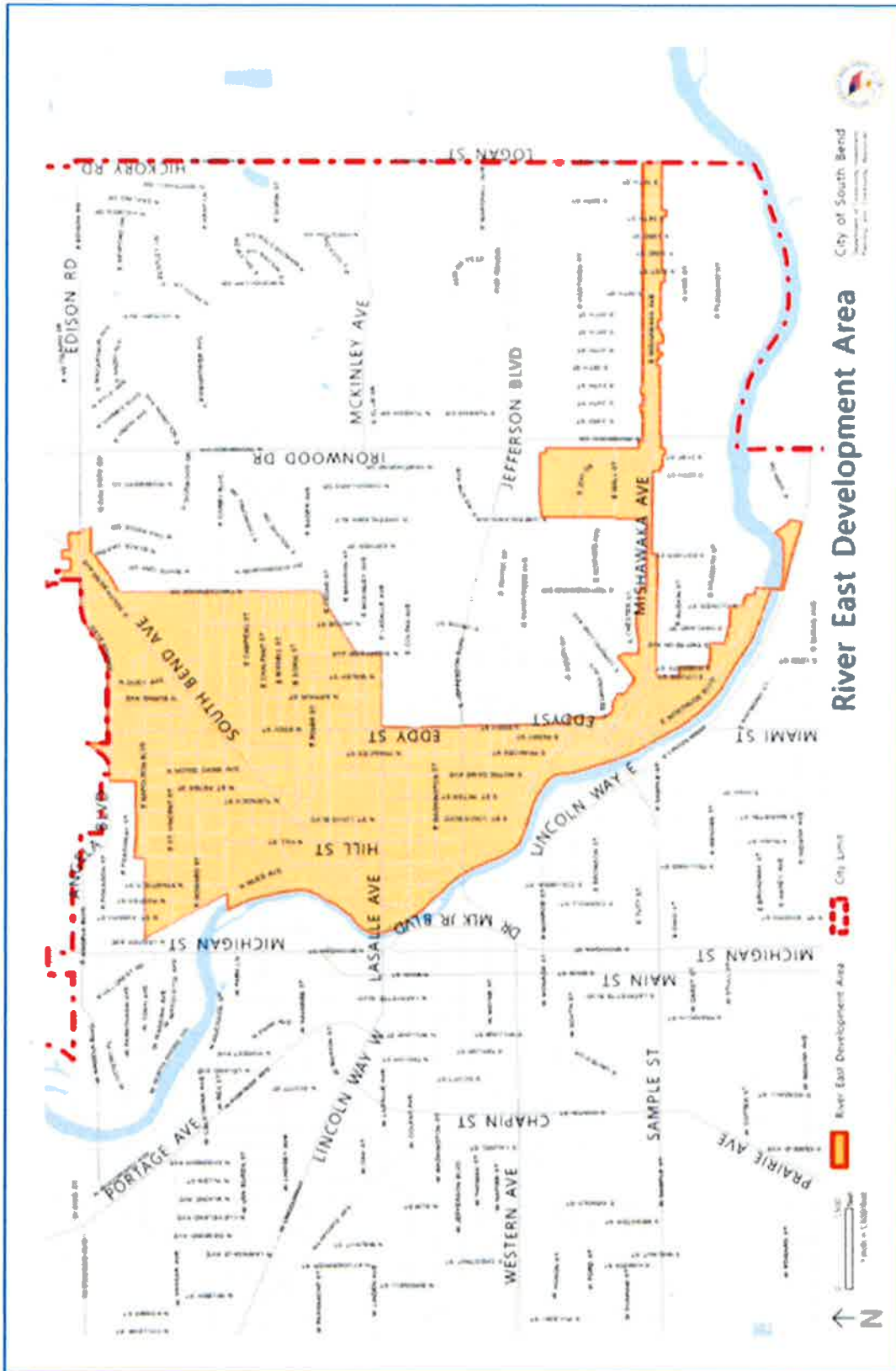
**Procedure for Amendment of the River East Development Area Plan**

The River East Development Area Plan may be amended by resolution of the South Bend Redevelopment Commission in accordance with state law (I.C. 36-7-14-17.5). Any change affecting any property or contractual right may be made only in accordance with applicable state and local laws.

## APPENDIX

# Appendix A – MAP OF DEVELOPMENT AREA BOUNDARY

Provides boundary, streets, public improvements per IC 36-7-14-15(b)(1)





## Appendix B – LEGAL DESCRIPTION

BEGINNING AT THE INTERSECTION OF THE CENTERLINE OF THE ST. JOSEPH RIVER WITH THE CENTERLINE OF CORBY BOULEVARD EXTENDED WEST; THENCE MEANDERING IN A SOUTHERLY AND SOUTHEASTERLY DIRECTION ALONG THE CENTERLINE OF SAID ST. JOSEPH RIVER TO A POINT WHICH IS PERPENDICULAR TO AND 100 FEET MORE OR LESS WEST OF THE NORTH-SOUTH QUARTER LINE OF SECTION 18, TOWNSHIP 37 NORTH, RANGE 3 EAST, PORTAGE TOWNSHIP, CITY OF SOUTH BEND, ST. JOSEPH COUNTY, INDIANA, THENCE SOUTH TO THE NORTHEAST CORNER OF A PARCEL OF GROUND HAVING A TAX KEY NUMBER OF 18-7073-2693 IN RECORDS OF THE ST. JOSEPH COUNTY, INDIANA, AUDITOR'S OFFICE; THENCE SOUTH ALONG THE EAST LINE OF SAID PARCEL AND ITS' SOUTHERLY EXTENSION TO A POINT OF INTERSECTION WITH THE SOUTHERLY RIGHT-OF-WAY LINE OF LINCOLNWAY EAST; THENCE EAST ALONG SAID SOUTHERLY RIGHT-OF-WAY LINE TO A POINT WHICH IS PERPENDICULAR TO AND 66 FEET MORE OR LESS SOUTH OF THE SOUTHEAST CORNER OF A PARCEL OF GROUND HAVING A TAX KEY NUMBER OF 18-7079-288409 IN RECORDS OF SAID AUDITOR'S OFFICE; THENCE NORTHERLY, 66 FEET MORE OR LESS TO THE SOUTHEAST CORNER OF SAID PARCEL; THENCE ALONG THE EASTERLY AND NORTHERLY LINE OF SAID PARCEL AND THE NORTHERLY LINE OF A PARCEL OF GROUND HAVING A TAX KEY NUMBER OF 18-7079-2884 IN RECORDS OF SAID AUDITOR'S OFFICE TO THE NORTHEAST CORNER OF SAID PARCEL; THENCE NORTHERLY TO THE CENTERLINE OF THE ST. JOSEPH RIVER; THENCE IN A WESTERLY DIRECTION ALONG SAID CENTERLINE TO A POINT WHICH IS PERPENDICULAR TO AND 40 FEET MORE OR LESS EAST OF THE NORTH-SOUTH QUARTER LINE OF SAID SECTION 18; THENCE NORTH TO A POINT OF INTERSECTION WITH THE NORTH RIGHT-OF-WAY LINE OF NORTH SIDE BOULEVARD; THENCE WEST ALONG SAID NORTH RIGHT-OF-WAY LINE TO A POINT OF INTERSECTION WITH THE EAST LINE OF LOT # 39 OF THE PLAT OF "EUCLID PARK" AS RECORDED IN THE RECORDS OF SAID COUNTY EXTENDED SOUTH; THENCE NORTH ALONG SAID EXTENDED LINE, THE EAST LINE OF SAID LOT AND SAID LINE EXTENDED NORTH TO A POINT OF INTERSECTION WITH THE CENTERLINE OF FIRST VACATED EAST-WEST 14 FOOT WIDE PUBLIC ALLEY NORTH OF NORTHSIDE BOULEVARD; THENCE WEST ALONG SAID CENTERLINE TO THE EAST LINE OF A NORTH-SOUTH 14 FOOT WIDE PUBLIC ALLEY; THENCE NORTH ALONG SAID EAST LINE TO A POINT OF INTERSECTION WITH THE NORTH LINE OF LOT #40 IN SAID PLAT EXTENDED EAST; THENCE WEST ALONG SAID EXTENDED LINE AND NORTH LOT LINE TO THE NORTHWEST CORNER OF SAID LOT; THENCE NORTH 14 FOOT TO THE SOUTH LINE OF LOT # 42 IN SAID PLAT; THENCE WEST ALONG SAID SOUTH LINE TO THE EAST RIGHT-OF-WAY LINE OF CLOVER STREET; THENCE NORTH ALONG SAID EAST LINE TO THE CENTERLINE OF A VACATED 14 FOOT WIDE EAST-WEST PUBLIC ALLEY LOCATED NORTH OF AND ADJACENT TO LOT # 46 IN SAID PLAT; THENCE WEST ON THE EXTENDED CENTERLINE OF SAID VACATED ALLEY TO A POINT ON THE EAST LINE OF A NORTH-SOUTH 14 FOOT WIDE PUBLIC ALLEY, SAID POINT BEING 7 FEET NORTH OF THE NORTHWEST CORNER OF LOT # 109 IN SAID PLAT; THENCE NORTH ALONG SAID EAST LINE TO A POINT OF INTERSECTION WITH THE SOUTH LINE OF LOT # 36 IN THE PLAT OF "HIBBERD PLACE" AS RECORDED IN THE RECORDS OF SAID COUNTY, EXTENDED EAST; THENCE WEST ALONG SAID EXTENDED LINE AND THE SOUTH LINE OF SAID LOT TO THE EAST RIGHT-OF-WAY LINE OAKLAND STREET; THENCE NORTH ALONG SAID EAST LINE TO A POINT OF INTERSECTION WITH THE NORTH LINE OF A PARCEL WITH ST. JOSEPH COUNTY INDIANA AUDITOR'S TAX KEY NUMBER 18-6020-0510, EXTENDED EAST; THENCE WEST ALONG SAID EXTENDED LINE AND NORTH PARCEL LINE TO THE EAST LINE OF A 14 FOOT WIDE NORTH-SOUTH PUBLIC ALLEY; THENCE NORTH ALONG SAID EAST LINE TO A POINT OF INTERSECTION WITH THE SOUTH LINE OF LOT # 43 IN THE PLAT OF "OAKLAND PARK REVISED PLAT" AS RECORDED IN THE RECORDS OF SAID COUNTY, EXTENDED EAST; THENCE WEST ALONG SAID EXTENDED LINE AND SOUTH LOT LINE TO THE EAST RIGHT-OF-WAY LINE OF EMERSON AVENUE; THENCE NORTH ALONG SAID EAST LINE TO A POINT OF INTERSECTION WITH THE CENTERLINE OF HILDRETH STREET; THENCE WEST ALONG SAID CENTERLINE TO A POINT OF INTERSECTION WITH THE EAST RIGHT-OF-WAY LINE OF ROBERTS STREET; THENCE NORTH ALONG SAID EAST LINE TO A POINT OF INTERSECTION WITH THE NORTH RIGHT-OF-WAY LINE OF RUSKIN STREET; THENCE WEST ALONG SAID NORTH LINE TO A POINT OF INTERSECTION WITH THE EAST RIGHT-OF-WAY LINE OF LOUISE STREET; THENCE NORTH ALONG SAID EAST LINE TO A POINT OF INTERSECTION WITH THE SOUTH LINE OF THE FIRST 14 FOOT WIDE EAST-WEST PUBLIC ALLEY SOUTH OF MISHAWAKA AVENUE; THENCE EAST ALONG THE SOUTH LINE OF SAID ALLEY TO A POINT OF INTERSECTION WITH THE EAST RIGHT-OF-WAY LINE OF ESTHER STREET; THENCE NORTH ALONG SAID EAST LINE TO A POINT OF INTERSECTION WITH THE SOUTH RIGHT-OF-WAY LINE OF MISHAWAKA AVENUE; THENCE EAST ALONG SAID SOUTH RIGHT-OF-WAY LINE TO A POINT OF INTERSECTION WITH THE NORTHWEST CORNER OF A PARCEL OF GROUND HAVING A TAX KEY NUMBER OF 18-6027-073301 IN RECORDS OF THE ST. JOSEPH COUNTY, INDIANA, AUDITOR'S OFFICE; THENCE SOUTH ALONG THE WESTERLY LINE OF SAID PARCEL TO THE SOUTHWEST CORNER OF SAID PARCEL;

THENCE EAST ALONG THE SOUTH LINE OF SAID PARCEL AND ITS' EASTERLY EXTENSION TO ON THE EAST RIGHT-OF-WAY LINE OF 21ST STREET; THENCE SOUTH ALONG SAID EAST RIGHT-OF-WAY LINE TO THE SOUTHWEST CORNER OF LOT # 5 IN THE PLAT OF "DUNN'S 1ST ADDITION" AS RECORDED IN THE RECORDS OF SAID COUNTY; THENCE EAST ALONG THE SOUTH LINE OF SAID LOT # 5 AND ITS' EASTERLY EXTENSION TO A POINT ON THE EAST RIGHT-OF-WAY LINE OF A 14 FOOT WIDE NORTH-SOUTH PUBLIC ALLEY; THENCE NORTH ALONG SAID EAST RIGHT-OF-WAY LINE TO THE SOUTHWEST CORNER OF A PARCEL OF GROUND HAVING A TAX KEY NUMBER OF 18-6032-0936 IN RECORDS OF THE ST. JOSEPH COUNTY, INDIANA, AUDITOR'S OFFICE; THENCE EAST ALONG THE SOUTH LINE OF SAID PARCEL AND ITS' EASTERLY EXTENSION TO A POINT OF INTERSECTION WITH THE EAST RIGHT-OF-WAY LINE OF IRONWOOD DRIVE; THENCE NORTH ALONG SAID EAST RIGHT-OF-WAY LINE TO THE SOUTHWEST CORNER OF LOT # 31 IN THE PLAT OF "RIVER PARK ADDITION" AS RECORDED IN THE RECORDS OF SAID COUNTY; THENCE EAST ALONG THE SOUTH LINE OF SAID LOT AND LOT # 34 IN SAID PLAT AND ITS' EASTERLY EXTENSION TO A POINT OF INTERSECTION WITH THE EAST RIGHT-OF-WAY LINE OF 23RD STREET, SAID POINT ALSO BEING THE SOUTHWEST CORNER OF LOT # 60 IN SAID PLAT; THENCE ALONG SAID SOUTH LINE TO THE SOUTHEAST CORNER OF SAID LOT # 60; THENCE EAST 14 FEET MORE OR LESS TO THE NORTHWEST CORNER OF LOT # 96 IN SAID PLAT, SAID LOT CORNER ALSO BEING ON THE SOUTH RIGHT-OF-WAY LINE OF A 12 FOOT WIDE EAST-WEST PUBLIC ALLEY; THENCE EAST ALONG SAID SOUTH RIGHT-OF-WAY LINE AND ITS' EASTERLY EXTENSION TO A POINT OF INTERSECTION WITH THE EAST RIGHT-OF-WAY LINE OF 25TH STREET, SAID POINT ALSO BEING THE SOUTHWEST CORNER OF LOT # 100 IN SAID PLAT; THENCE EAST ALONG THE SOUTH LINE OF SAID LOT # 110 AND ITS' EASTERLY EXTENSION TO A POINT OF INTERSECTION WITH THE EAST RIGHT-OF-WAY LINE OF A 14 FOOT WIDE NORTH-SOUTH PUBLIC ALLEY; THENCE NORTH ALONG SAID EAST RIGHT-OF-WAY LINE TO THE SOUTHWEST CORNER OF A PARCEL OF GROUND HAVING A TAX KEY NUMBER OF 18-6034-1071 IN RECORDS OF THE ST. JOSEPH COUNTY, INDIANA, AUDITOR'S OFFICE; THENCE EAST ALONG THE SOUTH LINE OF SAID PARCEL TO A POINT OF INTERSECTION WITH THE WEST LINE OF A PARCEL OF GROUND HAVING A TAX KEY NUMBER OF 18-6034-1072 IN RECORDS OF THE ST. JOSEPH COUNTY, INDIANA, AUDITOR'S OFFICE; THENCE SOUTH ALONG SAID WEST LINE TO THE SOUTHWEST CORNER OF SAID PARCEL; THENCE EAST ALONG THE SOUTH LINE OF SAID PARCEL AND ITS' EASTERLY EXTENSION TO A POINT OF INTERSECTION WITH THE EAST RIGHT-OF-WAY LINE OF 26TH STREET; THENCE NORTH ALONG EAST RIGHT-OF-WAY LINE TO THE SOUTHWEST CORNER OF A PARCEL OF GROUND HAVING A TAX KEY NUMBER OF 18-6038-1181 IN RECORDS OF THE ST. JOSEPH COUNTY, INDIANA, AUDITOR'S OFFICE; THENCE EAST ALONG THE SOUTH LINE OF SAID PARCEL TO A POINT OF INTERSECTION WITH THE WEST LINE OF A PARCEL OF A PARCEL OF GROUND HAVING A TAX KEY NUMBER OF 18-6038-1183 IN RECORDS OF THE ST. JOSEPH COUNTY, INDIANA, AUDITOR'S OFFICE; THENCE SOUTH ALONG SAID WEST LINE TO THE SOUTHWEST CORNER OF SAID PARCEL; THENCE EAST ALONG THE SOUTH LINE OF SAID PARCEL TO THE SOUTHEAST CORNER OF SAID PARCEL, SAID PARCEL CORNER BEING ON THE WEST RIGHT-OF-WAY LINE OF A 14 FOOT WIDE NORTH-SOUTH PUBLIC ALLEY; THENCE SOUTH ALONG SAID WEST LINE TO A POINT WHICH IS PERPENDICULAR TO AND 14 FEET MORE OR LESS WEST OF THE SOUTHWEST CORNER A PARCEL OF GROUND HAVING A TAX KEY NUMBER OF 18-6137-4710 IN RECORDS OF THE ST. JOSEPH COUNTY, INDIANA, AUDITOR'S OFFICE; THENCE EAST 14 FEET MORE OR LESS TO SAID SOUTHWEST PARCEL CORNER; THENCE EAST ALONG THE SOUTH LINE OF SAID PARCEL TO THE SOUTHEAST CORNER OF SAID PARCEL; THENCE NORTH ALONG THE EAST LINE OF SAID PARCEL TO THE SOUTHWEST CORNER OF A PARCEL OF GROUND HAVING A TAX KEY NUMBER OF 18-6137-471001 IN RECORDS OF THE ST. JOSEPH COUNTY, INDIANA, AUDITOR'S OFFICE; THENCE EAST ALONG THE SOUTH LINE OF SAID PARCEL AND ITS' EASTERLY EXTENTION TO A POINT OF INTERSECTION WITH THE EAST RIGHT-OF-WAY LINE OF 27TH STREET; THENCE SOUTH ALONG SAID EAST RIGHT-OF-WAY LINE TO THE SOUTHWEST CORNER OF A PARCEL OF GROUND HAVING A TAX KEY NUMBER OF 18-6038-1210 IN RECORDS OF THE ST. JOSEPH COUNTY, INDIANA, AUDITOR'S OFFICE; THENCE EAST ALONG THE SOUTH LINE OF SAID PARCEL AND ITS EASTERLY EXTENSION TO A POINT OF INTERSECTION WITH THE EAST RIGHT-OF-WAY LINE OF A 14 FOOT WIDE NORTH-SOUTH PUBLIC ALLEY; THENCE NORTH ALONG SAID EAST RIGHT-OF-WAY LINE TO THE SOUTHWEST CORNER OF A PARCEL OF GROUND HAVING A TAX KEY NUMBER OF 18-6038-1217 IN RECORDS OF THE ST. JOSEPH COUNTY, INDIANA, AUDITOR'S OFFICE; THENCE EAST ALONG THE SOUTH LINE OF SAID PARCEL TO THE SOUTHEAST CORNER OF SAID PARCEL; THENCE NORTH ALONG THE EAST LINE OF SAID PARCEL TO THE SOUTHWEST CORNER OF A PARCEL OF GROUND HAVING A TAX KEY NUMBER OF 18-6038-1218 IN RECORDS OF THE ST. JOSEPH COUNTY, INDIANA, AUDITOR'S OFFICE; THENCE EAST ALONG THE SOUTH LINE OF SAID PARCEL AND ITS' EASTERLY EXTENSION TO A POINT OF INTERSECTION WITH THE EAST RIGHT-OF-WAY LINE OF 28TH STREET; THENCE SOUTH ALONG SAID EAST RIGHT-OF-WAY LINE TO THE SOUTHWEST CORNER OF A PARCEL OF GROUND HAVING A TAX KEY NUMBER OF 18-6043-1405 IN RECORDS OF THE ST. JOSEPH COUNTY, INDIANA, AUDITOR'S OFFICE; THENCE EAST ALONG THE SOUTH LINE OF SAID PARCEL TO THE SOUTHEAST CORNER OF SAID PARCEL, SAID POINT BEING ON THE

WEST RIGHT-OF-WAY LINE OF A 14 FOOT WIDE NORTH-SOUTH PUBLIC ALLEY; THENCE SOUTHEASTERLY 14 FEET MORE OR LESS, CROSSING SAID ALLEY TO A POINT OF INTERSECTION WITH THE NORTHWEST CORNER OF LOT # 15 IN THE PLAT OF "NURSERY PLACE" AS RECORDED IN THE RECORDS OF SAID COUNTY, SAID NORTHWEST LOT CORNER ALSO BEING ON THE EAST RIGHT-OF-WAY LINE OF SAID PUBLIC ALLEY; THENCE NORTHEASTERLY AND EASTERLY ALONG THE SOUTHERLY LINE OF A 12 FOOT WIDE MORE OR LESS EAST-WEST PUBLIC ALLEY AND ITS' EASTERLY EXTENSION TO A POINT OF INTERSECTION WITH THE EAST RIGHT-OF-WAY LINE OF A 16 FOOT WIDE NORTH-SOUTH PUBLIC ALLEY; THENCE NORTH ALONG SAID EAST RIGHT-OF-WAY LINE TO THE NORTHWEST CORNER OF LOT # 3 IN THE PLAT OF "EGGLESTON'S 1ST ADDITION" AS RECORDED IN THE RECORDS OF SAID COUNTY; THENCE EAST ALONG THE NORTH LINE OF SAID LOT AND ITS' EASTERLY EXTENSION TO A POINT OF INTERSECTION WITH THE EAST RIGHT-OF-WAY LINE OF 30TH STREET, SAID POINT ALSO BEING THE NORTHWEST CORNER OF PARCEL OF GROUND HAVING A TAX KEY NUMBER OF 18-6045-1479 IN RECORDS OF THE ST. JOSEPH COUNTY, INDIANA, AUDITOR'S OFFICE; THENCE EAST ALONG THE NORTH LINE OF SAID PARCEL TO A POINT OF INTERSECTION WITH THE WEST LINE OF A PARCEL OF GROUND HAVING A TAX KEY NUMBER OF 18-6045-148401 IN RECORDS OF THE ST. JOSEPH COUNTY, INDIANA, AUDITOR'S OFFICE; THENCE SOUTH ALONG THE WEST LINE OF SAID PARCEL TO THE SOUTHWEST CORNER OF SAID PARCEL; THENCE EAST ALONG THE SOUTH LINE OF SAID PARCEL AND ITS' EASTERLY EXTENSION TO A POINT OF INTERSECTION WITH THE EAST RIGHT-OF-WAY LINE OF 31ST STREET; THENCE NORTH ALONG SAID EAST RIGHT-OF-WAY LINE TO THE NORTHWEST CORNER OF LOT # 4 IN THE PLAT OF "FORDHAM SUBDIVISION" AS RECORDED IN THE RECORDS OF SAID COUNTY, SAID LOT CORNER ALSO BEING ON THE SOUTH RIGHT-OF-WAY LINE OF A 14 FOOT WIDE EAST-WEST PUBLIC ALLEY; THENCE EAST ALONG SAID SOUTH RIGHT-OF-WAY LINE AND ITS EASTERLY EXTENSION TO A POINT OF INTERSECTION WITH THE EAST RIGHT-OF-WAY LINE OF 34TH STREET; THENCE SOUTH ALONG SAID EAST RIGHT-OF-WAY LINE TO THE SOUTHWEST CORNER OF A PARCEL OF GROUND HAVING A TAX KEY NUMBER OF 18-6054-1807 IN RECORDS OF THE ST. JOSEPH COUNTY, INDIANA, AUDITOR'S OFFICE; THENCE EAST ALONG THE SOUTH LINE OF SAID PARCEL AND ITS' EASTERLY EXTENSION TO A POINT OF INTERSECTION WITH THE EAST RIGHT-OF-WAY LINE OF A 14 FOOT WIDE NORTH-SOUTH PUBLIC ALLEY; THENCE NORTH ALONG SAID EAST RIGHT-OF-WAY LINE TO THE NORTHWEST CORNER OF LOT # 189 IN SAID PLAT, SAID NORTHWEST LOT CORNER ALSO BEING ON THE SOUTH RIGHT-OF-WAY LINE OF 14 FOOT WIDE EAST-WEST PUBLIC ALLEY; THENCE EAST ALONG SAID SOUTH RIGHT-OF-WAY LINE AND ITS' EASTERLY EXTENSION TO A POINT OF INTERSECTION WITH THE CENTERLINE OF LOGAN STREET; THENCE NORTH ALONG SAID CENTERLINE TO A POINT WHICH IS PERPENDICULAR TO AND 35 FEET MORE OR LESS EAST OF THE SOUTHEAST CORNER OF LOT # 4 IN THE PLAT OF "RIVERDALE 1ST ADDITION" AS RECORDED IN THE RECORDS OF SAID COUNTY; THENCE WEST 35 FEET MORE OR LESS TO SAID SOUTHEAST LOT CORNER, SAID LOT CORNER ALSO BEING ON THE NORTH RIGHT-OF-WAY LINE OF A 14 FOOT WIDE EAST-WEST PUBLIC ALLEY; THENCE WEST ALONG SAID NORTH RIGHT-OF-WAY LINE TO THE SOUTHWEST CORNER OF LOT # 5 IN THE PLAT OF "COLONIAL GARDEN'S" AS RECORDED IN THE RECORDS OF SAID COUNTY; THENCE SOUTHWESTERLY 14 FEET MORE OR LESS TO THE SOUTHEAST CORNER OF LOT # 218 IN THE PLAT OF "BERNER GROVE 1ST ADDITION" AS RECORDED IN THE RECORDS OF SAID COUNTY, SAID SOUTHEAST LOT CORNER ALSO BEING ON THE NORTH RIGHT-OF-WAY LINE OF A 12 FOOT WIDE EAST-WEST PUBLIC ALLEY; THENCE WEST ALONG SAID NORTH RIGHT-OF-WAY LINE AND ITS' WESTERLY EXTENSION TO A POINT OF INTERSECTION WITH THE WEST RIGHT-OF-WAY LINE OF 25TH STREET; THENCE NORTH ALONG SAID WEST RIGHT-OF-WAY LINE TO THE NORTHEAST CORNER OF A PARCEL OF GROUND HAVING A TAX KEY NUMBER OF 18-6063-2174 IN RECORDS OF THE ST. JOSEPH COUNTY, INDIANA, AUDITOR'S OFFICE; THENCE WEST ALONG THE NORTH LINE OF SAID PARCEL AND ITS' WESTERLY EXTENSION TO A POINT OF INTERSECTION WITH THE WEST RIGHT-OF-WAY LINE OF A 14 FOOT WIDE NORTH-SOUTH PUBLIC ALLEY; THENCE SOUTH ALONG SAID WEST LINE TO THE SOUTHEAST CORNER OF LOT # 78 IN SAID PLAT OF "BERNER GROVE 1ST ADDITION", SAID SOUTHEAST LOT CORNER ALSO BEING ON THE NORTH RIGHT-OF-WAY LINE OF A 12 FOOT WIDE EAST-WEST PUBLIC ALLEY; THENCE WEST ALONG SAID NORTH RIGHT-OF-WAY LINE AND ITS' WESTERLY EXTENSION TO A POINT OF INTERSECTION WITH THE WEST RIGHT-OF-WAY LINE OF 24TH STREET; THENCE NORTH ALONG SAID WEST RIGHT-OF-WAY LINE TO THE NORTHEAST CORNER OF # 57 IN SAID PLAT; THENCE WEST ALONG THE NORTH LINE OF SAID LOT AND ITS' WESTERLY EXTENSION TO THE WEST RIGHT-OF-WAY LINE OF A 14 FOOT WIDE NORTH-SOUTH PUBLIC ALLEY; THENCE SOUTH ALONG SAID WEST RIGHT-OF-WAY LINE TO THE SOUTHEAST CORNER OF LOT # 50 IN SAID PLAT, SAID SOUTHEAST LOT CORNER ALSO BEING ON THE NORTH RIGHT-OF-WAY LINE OF A 12 FOOT WIDE EAST-WEST PUBLIC ALLEY; THENCE WEST ALONG SAID NORTH RIGHT-OF-WAY LINE AND ITS' WESTERLY EXTENSION TO A POINT OF INTERSECTION WITH THE WEST RIGHT-OF-WAY LINE OR IRONWOOD DRIVE; THENCE NORTH ALONG SAID WEST RIGHT-OF-WAY LINE TO SOUTHEAST CORNER OF LOT # 3 IN SAID PLAT; THENCE WEST ALONG THE SOUTH LINE OF SAID LOT TO THE SOUTHWEST CORNER OF SAID LOT, SAID SOUTHWEST CORNER ALSO BEING ON THE EAST RIGHT-OF-WAY LINE OF 14 FOOT WIDE NORTH-

SOUTH PUBLIC ALLEY; THENCE NORTH ALONG SAID EAST RIGHT-OF-WAY LINE TO THE SOUTHWEST CORNER OF LOT # 134 IN THE PLAT OF "HASTINGS, WOODWARD & GRAY'S ADDITION" AS RECORDED IN THE RECORDS OF SAID COUNTY, SAID LOT CORNER ALSO BEING ON THE SOUTH LINE OF A PARCEL OF GROUND HAVING A TAX KEY NUMBER OF 18-6077-2673 IN RECORDS OF THE ST. JOSEPH COUNTY, INDIANA, AUDITOR'S OFFICE; THENCE WEST ALONG THE SOUTH LINE OF SAID PARCEL TO THE SOUTHWEST CORNER OF SAID PARCEL; THENCE NORTH ALONG THE WEST LINE OF SAID PARCEL TO THE SOUTHEAST CORNER OF A PARCEL OF GROUND HAVING A TAX KEY NUMBER OF 18-6126-451402 IN RECORDS OF THE ST. JOSEPH COUNTY, INDIANA, AUDITOR'S OFFICE; THENCE WEST ALONG THE SOUTH LINE OF SAID PARCEL TO THE SOUTHWEST CORNER OF SAID PARCEL; THENCE NORTH ALONG THE WEST LINE OF SAID PARCEL TO THE NORTHWEST CORNER OF SAID PARCEL, SAID NORTHWEST PARCEL CORNER ALSO BEING ON THE SOUTHERLY RIGHT-OF-WAY LINE OF THE GRAND TRUNK WESTERN RAILROAD; THENCE SOUTHWESTERLY ALONG SAID SOUTHERLY LINE AND ITS' WESTERLY EXTENSION TO A POINT OF INTERSECTION WITH THE WEST RIGHT-OF-WAY LINE OF GREENLAWN AVENUE; THENCE SOUTH ALONG SAID WEST RIGHT-OF-WAY LINE AND ITS' SOUTHERLY EXTENSION TO A POINT OF INTERSECTION WITH THE SOUTH RIGHT-OF-WAY LINE OF WALL STREET; THENCE EAST ALONG SAID SOUTH RIGHT-OF-WAY LINE TO THE WEST LINE OF A PARCEL OF GROUND HAVING A TAX KEY NUMBER OF 18-6126-451401 IN RECORDS OF THE ST. JOSEPH COUNTY, INDIANA, AUDITOR'S OFFICE; THENCE SOUTH ALONG SAID WEST LINE TO A POINT OF INTERSECTION WITH THE NORTH RIGHT-OF-WAY LINE OF MISHAWAKA AVENUE; THENCE WEST ALONG SAID NORTH RIGHT-OF-WAY LINE TO A POINT OF INTERSECTION WITH THE EAST RIGHT-OF-WAY LINE OF TWYCKENHAM DRIVE; THENCE NORTH ALONG SAID EAST RIGHT-OF-WAY LINE TO A POINT OF INTERSECTION WITH THE NORTH LINE OF THE FIRST 14 FOOT WIDE EAST-WEST PUBLIC ALLEY NORTH OF MISHAWAKA AVENUE, EXTENDED EAST; THENCE WEST ALONG SAID EXTENDED LINE AND THE NORTH LINE OF SAID PUBLIC ALLEY TO A POINT OF INTERSECTION WITH THE EAST LINE OF EMERSON AVENUE; THENCE CONTINUING WEST TO THE SOUTHEAST CORNER OF LOT # 711 IN THE PLAT OF "WHITCOMB & KELLER'S 3RD SUNNYMEADE" AS RECORDED IN THE RECORDS OF SAID COUNTY; THENCE CONTINUING ALONG THE SOUTH AND WEST LINE OF SAID LOT AND THE WEST LINES OF LOTS # 711, # 710, # 709 AND # 708 IN SAID PLAT AND THE NORTHERLY EXTENSION OF THE WEST LINE OF SAID LOT # 708 TO A POINT OF INTERSECTION WITH THE SOUTHERLY RIGHT-OF-WAY LINE OF THE GRAND TRUNK WESTERN RAILROAD RIGHT-OF-WAY; THENCE NORTHWESTERLY A DISTANCE OF 100 FEET MORE OR LESS TO THE NORTHERLY RIGHT-OF-WAY LINE OF SAID RAILROAD; THENCE SOUTHWESTERLY ALONG SAID NORTHERLY LINE TO THE SOUTHEASTERLY CORNER OF LOT # 508 IN SAID PLAT; THENCE NORTHWESTERLY ALONG THE SOUTHERLY LINE OF SAID LOT A DISTANCE OF 41.4 FEET MORE OR LESS; THENCE SOUTHWESTERLY A DISTANCE OF 30 FEET MORE OR LESS TO THE SOUTHERLY LINE OF LOT # 507 IN SAID PLAT; THENCE NORTHWESTERLY ALONG SAID SOUTHERLY LINE AND CROSSING LONGFELLOW AVENUE (70 FT. WIDE) TO A POINT OF INTERSECTION WITH THE NORTHERLY RIGHT-OF-WAY LINE OF SAID LONGFELLOW AVENUE; THENCE SOUTHWESTERLY ALONG SAID NORTHERLY LINE TO THE SOUTHWESTERLY CORNER OF LOT # 485 IN SAID PLAT; THENCE NORTHWESTERLY ALONG THE WEST LINE OF SAID LOT TO THE NORTHWEST CORNER OF SAID LOT, SAID CORNER BEING ON THE EASTERLY LINE OF A 14 FOOT WIDE PUBLIC ALLEY; THENCE ALONG THE EASTERLY AND NORTHERLY LINE OF SAID ALLEY AND ITS WESTERLY EXTENSION TO A POINT ON THE SOUTH LINE OF LOT # 434 IN SAID PLAT OF "WHITCOMB & KELLER'S 3RD SUNNYMEADE" AS RECORDED IN THE RECORDS OF SAID COUNTY; THENCE WESTERLY ALONG THE SOUTH LINE OF SAID LOT # 434 AND LOTS 433, 432, 431, AND 430 TO THE SOUTHWEST CORNER OF SAID LOT 430; THENCE NORTHWESTERLY ALONG THE WEST LINE OF SAID LOT TO THE NORTHWEST CORNER OF SAID LOT; THENCE IN A NORTHWESTERLY DIRECTION CROSSING BELMONT AVE. (60 FT. R/W) TO THE SOUTHWEST CORNER OF LOT #425 IN SAID PLAT, SAID CORNER ALSO BEING THE EAST LINE OF A 14 FOOT WIDE NORTH-SOUTH PUBLIC ALLEY; THENCE NORTH ALONG SAID EAST LINE TO A POINT OF INTERSECTION WITH THE NORTH RIGHT-OF-WAY LINE OF SOUTH STREET; THENCE WEST ALONG SAID NORTH LINE TO A POINT OF INTERSECTION WITH THE EAST RIGHT-OF-WAY LINE OF EDDY STREET; THENCE NORTH ALONG THE EAST RIGHT-OF-WAY LINE OF EDDY STREET AND CROSSING SUNNYMEADE AVENUE (60 FT. WIDE), WAYNE STREET (80 FT. WIDE), JEFFERSON BOULEVARD (82.5 FT. WIDE), COLFAX AVENUE (82.5 FT. WIDE) AND CONTINUING ALONG SAID EAST RIGHT-OF-WAY TO A POINT OF INTERSECTION WITH THE CENTERLINE OF LA SALLE AVENUE; THENCE EAST ALONG SAID CENTERLINE TO THE CENTERLINE OF SUNNYSIDE AVENUE; THENCE NORTH ALONG SAID CENTERLINE TO THE CENTERLINE OF ROCKNE DRIVE; THENCE NORTHEASTERLY ALONG SAID CENTERLINE TO THE EAST RIGHT-OF-WAY LINE OF TWYCKENHAM DRIVE; THENCE NORTH ALONG SAID EAST RIGHT-OF-WAY LINE TO THE SOUTHWEST CORNER OF LOT 38 IN WOODED ESTATES AS SHOWN IN THE OFFICE OF THE RECORDER OF ST. JOSEPH COUNTY, INDIANA; THENCE NORTHEASTERLY ALONG THE SOUTHEAST LINES OF LOTS 38, 37 AND 36 TO THE SOUTHWESTERLY RIGHT-OF-WAY LINE OF WHITE OAK DRIVE; THENCE NORTHEASTERLY TO THE SOUTHWESTERLY CORNER OF LOT 35 IN SAID WOODED ESTATES; THENCE NORTHEASTERLY ALONG THE SOUTHEASTERLY LINES OF LOTS

35, 34, 33, 32, 31 AND 30 IN SAID WOODED ESTATES TO THE WESTERLY RIGHT-OF-WAY LINE OF BLACK OAK DRIVE; THENCE NORTHEASTERLY TO THE NORTHWEST CORNER OF LOT 48 IN SAID WOODED ESTATES; THENCE EAST ALONG THE NORTH LINE OF LOTS 48, 51, 52, 53 AND 54 TO THE CENTERLINE OF OAK RIDGE DRIVE; THENCE NORTHERLY ALONG SAID CENTERLINE TO THE CENTERLINE OF EDISON ROAD; THENCE WEST TO THE EAST LINE OF LOT 5 VACVAL AND DAVIDSON SUBDIVISION PROJECTED SOUTH; THENCE NORTH ALONG SAID EAST LINE AND ITS PROJECTION TO THE NORTHEAST CORNER OF SAID LOT 5; THENCE WEST TO THE EAST PROPERTY LINE OF A PARCEL OF LAND OWNED BY PATRICK AND JOSEPHINE SIMERI; THENCE NORTH TO THE NORTHEAST CORNER OF SAID SIMERI PARCEL; THENCE WEST ALONG THE NORTH LINE OF SIMERI PARCEL TO THE NORTHWEST CORNER OF SAID SIMERI PARCEL; THENCE SOUTH ALONG THE WEST LINE OF SAID SIMERI PARCEL TO A POINT 208.71 FEET NORTH OF THE SOUTH LINE OF THE SOUTHEAST QUARTER OF SECTION 31, TOWNSHIP 38 NORTH, RANGE 3 EAST, ST. JOSEPH COUNTY, INDIANA; THENCE WEST PARALLEL WITH SAID SOUTH LINE, A DISTANCE OF 208.71 FEET; THENCE NORTH TO THE NORTHEAST CORNER OF THE JAMISON INN CONDOMINIUM; THENCE WEST ALONG THE NORTH LINE OF SAID JAMISON INN CONDOMINIUM TO THE CENTERLINE OF IVY ROAD; THENCE SOUTH ALONG SAID CENTERLINE OF IVY ROAD TO THE NORTH RIGHT-OF-WAY LINE OF EDISON ROAD; THENCE WESTERLY, SOUTHWESTERLY AND WESTERLY ALONG SAID NORTH RIGHT OF -WAY LINE OF EDISON ROAD AND CHANGING TO ANGELA BOULEVARD TO THE SOUTHWEST CORNER OF A PARCEL OF LAND HAVING TAX KEY NUMBER 18-5123-4392.03 IN RECORDS OF THE ST. JOSEPH COUNTY AUDITOR'S OFFICE; THENCE NORTH ALONG THE WEST PROPERTY LINE OF SAID TAX KEY NUMBER 18-5123-4392.03 TO THE CENTERLINE OF THE NOW VACATED ANGELA BOULEVARD; THENCE SOUTHWESTERLY ALONG SAID CENTERLINE OF THE NOW VACATED ANGELA BOULEVARD TO THE CENTERLINE OF NOTRE DAME AVENUE; THENCE WEST ALONG THE CENTERLINE OF ANGELA BOULEVARD TO THE WEST LINE OF LOT 95 UNIVERSITY HEIGHTS AS SHOWN IN THE OFFICE OF THE RECORDER OF ST. JOSEPH COUNTY, INDIANA PROJECTED NORTH; THENCE SOUTH ALONG THE WEST LINES OF LOTS 95, 94, 93, 92, 33 AND 32 TO THE SOUTHWEST CORNER OF SAID LOT 32; THENCE WEST ALONG THE NORTH LINES OF LOTS 29 THRU 6 IN UNIVERSITY HEIGHTS TO THE CENTERLINE OF LAWRENCE STREET; THENCE SOUTH ALONG SAID CENTERLINE TO THE CENTERLINE OF NAPOLEON STREET; THENCE WEST ALONG SAID CENTERLINE TO THE CENTERLINE OF NILES AVENUE; THENCE SOUTHEASTERLY ALONG SAID CENTERLINE TO THE CENTERLINE OF CORBY STREET; THENCE WEST ALONG SAID CENTERLINE AND ITS WESTERLY EXTENTION TO THE POINT OF BEGINNING.

## Appendix C - LIST OF PARCELS ADDED TO THE ACQUISITION LIST

<b>Property Address</b>	<b>Parcel ID</b>	<b>Owner of Record</b>
Unimproved Parcel	018-5001-000201	WHARF PARTNERS LLC
Unimproved Parcel	018-5001-000202	WHARF PARTNERS LLC
Unimproved Parcel	018-5001-000204	WHARF PARTNERS LLC
502 E COLFAX AVE	018-5004-0075	BUZALSKI RAYMOND E
510 E COLFAX AVE	018-5004-007501	SINGH BHOLA
512 E COLFAX AVE	018-5004-007502	SINGH BHOLA
122 S NILES AVE	018-5010-028510	RIVER RACE TOWNHOMES LLC
323 N EDDY ST	018-5017-0576	KRUSE ROBERT
Unimproved Parcel	018-5017-0586	
Unimproved Parcel	018-5017-0587	
Unimproved Parcel	018-5017-0588	
Unimproved Parcel	018-5018-0635	NGUYEN KEVIN
535 N EDDY ST	018-5027-0962	TIFFANY JOHN A
Unimproved Parcel	018-5027-0975	FERRUFINO MARTIN R & LUZ E
1046 E MINER ST	018-5027-0988	BUMBACA FILIPPO
513 N EDDY ST	018-5027-0999	NORTHEAST NEIGHBORHOOD REVITALIZATION ORGANIZATION INC
507 N EDDY ST	018-5027-1000	NORTHEAST NEIGHBORHOOD REVITALIZATION ORGANIZATION INC
501 N EDDY ST	018-5027-1001	MACSWAIN RYAN AND LORRAINE
741 N EDDY ST	018-5028-1010	FISCHER MICHAEL T & FISCHER MICHAEL J & FISCHER SEBASTIAN G
733 N EDDY ST	018-5028-1015	HOUSING AUTHORITY OF SOUTH BEND
729 N EDDY ST	018-5028-1016	HOUSING AUTHORITY OF THE CITY OF SOUTH BEND
727 N EDDY ST	018-5028-1017	NORTHEAST NEIGHBORHOOD REVITALIZATION ORGANIZATION INC
723 N EDDY ST	018-5028-1022	SMITH BRENDA & JONES MOSLEY DEBRA & JONES CARLYN & ROMY & CLARENCE
715 N EDDY ST	018-5028-1025	BINGHAM MARVIN T
709 N EDDY ST	018-5028-1029	KING BROTHERS INVESTMENTS LLC
705 N EDDY ST	018-5028-1030	DORE PROPERTIES LLC
701 N EDDY ST	018-5028-1031	NORTHEAST NEIGHBORHOOD REVITALIZATION ORGANIZATION INC
625 N EDDY ST	018-5028-1036	LESSER DANIEL AND JANETTE
621 N EDDY ST	018-5028-1037	COOREMAN STEVE A

617 N EDDY ST	018-5028-1038	NORTHEAST NEIGHBORHOOD REVITALIZATION ORGANIZATION INC
615 N EDDY ST	018-5028-1039	
607 N EDDY ST	018-5028-1044	GORDON ELEANOR A
605 N EDDY ST	018-5028-1045	JACKSON SHARON
601 N EDDY ST	018-5028-1046	JACKSON SHARON
Unimproved Parcel	018-5030-1084	BAYSIDE LLC
Unimproved Parcel	018-5038-132201	701 NILES LLC
322 N EDDY ST	018-5039-1373	CARDINAL HEALTH CARE PROPERTIES LLC
Unimproved Parcel	018-5082-2851	NORTHEAST NEIGHBORHOOD REVITALIZATION ORGANIZATION INC
538 N EDDY ST	018-5082-2852	NORTHEAST NEIGHBORHOOD REVITALIZATION ORGANIZATION INC
534 N EDDY ST	018-5082-2853	NORTHEAST NEIGHBORHOOD REVITALIZATION ORGANIZATION INC
Unimproved Parcel	018-5082-2866	NORTHEAST NEIGHBORHOOD REVITALIZATION ORGANIZATION INC
Unimproved Parcel	018-5082-2880	MT OLIVE M B BAPTIST CHURCH
514 N EDDY ST	018-5082-2881	URBAN U PARTNERS LLC
510 N EDDY ST	018-5082-2882	VCC PROPERTIES LLC
Unimproved Parcel	018-5082-2894	247 INVESTMENTS LLC
432 N EDDY ST	018-5083-2906	HUNT GERALD P AND JESSICA L
428 N EDDY ST	018-5083-2908	MILLER JERRY
424 N EDDY ST	018-5083-2916	JADE REALTY MICHIANA LLC & 4TRON INVESTMENT LLC
422 N EDDY ST	018-5083-2920	NVNG LLC
418 N EDDY ST	018-5083-2924	DUBELYN CORPORATION
410 N EDDY ST	018-5083-2928	SLM MANAGEMENT LLC
408 N EDDY ST	018-5083-2932	LEE HARDY & ROSE M
1101 E MADISON ST	018-5083-2936	WALSH JAMES T JR TRUST & AUDREY M WALSH TRUST JAMES T WALSH JR TRUSTEE EACH TRUST HOLDS AN UNDIVIDED 1/2 INTEREST AS TIC
334 N EDDY ST	018-5083-2944	DIPU PROPERTY LLC
1106 E CHALFANT ST	018-5084-2954	DORE PROPERTIES LLC
714 N EDDY ST	018-5084-2966	GOODSELL TIM & SUYEN
706 N EDDY ST	018-5084-2967	TIFFANY JOHN P
1102 E BISSELL ST	018-5084-2978	NORTHEAST NEIGHBORHOOD REVITALIZATION ORGANIZATION INC
610 N EDDY ST	018-5084-2990	PAPAGIANNIS MICHAEL

1283 E SOUTH BEND AVE	018-5097-3423	HOUSING AUTHORITY
Unimproved Parcel	018-5097-3441	MILLER JEANETTE & JOHN SHERRY
Unimproved Parcel	018-5102-357901	UNIVERSITY OF NOTRE DAME
Unimproved Parcel	018-5102-3585	BUMBACA LEONARDO
1333 E HOWARD ST	018-5102-3590	HUIZAR LINO & MARICRUZ
1337 E HOWARD ST	018-5102-3591	NVNG LLC
300 S ST LOUIS BLVD	018-6002-0031	PARKVIEW ATRIUM OFFICE PLAZA LP 24.53 % INT & LODDER DIETER W & MONIKA M TRUSTEE OF THE DIETER W & MONIKA M LODDER LIVING TRUST 75.47% INT
300 S ST LOUIS BLVD	018-6002-0031	PARKVIEW ATRIUM OFFICE PLAZA LP 24.53 % INT & LODDER DIETER W & MONIKA M TRUSTEE OF THE DIETER W & MONIKA M LODDER LIVING TRUST 75.47% INT
Unimproved Parcel	018-6002-0043	SCHEFMAYER DONALD H
Unimproved Parcel	018-6002-0044	SCHEFMAYER DONALD H
Unimproved Parcel	018-6002-0045	SCHEFMAYER DONALD H
Unimproved Parcel	018-6002-0048	SCHEFMAYER DONALD H
1024 E QUIMBY ST	018-6006-0154	FRANTZ JERRY D & BEVERLY D
Unimproved Parcel	018-6006-016401	PREMIUM CAPITAL HOLDINGS INC
Unimproved Parcel	018-6006-016402	THE ROBERT HENRY CORP
Unimproved Parcel	018-6006-016403	ROBERT HENRY CORPORATION
404 S FRANCES ST	018-6008-0184	HENRY-WILLIAMS INC
420 S FRANCES ST	018-6008-0188	THE ROBERT HENRY CORPORATION
426 S FRANCES ST	018-6008-0189	ROBERT HENRY CORP
428 S FRANCES ST	018-6008-0190	THE ROBERT HENRY CORPORATION P.O. BOX 1407
432 S FRANCES ST	018-6008-0191	ROBERT HENRY CORP
921 LOUISE ST 1/2	018-6011-0269	RONNENBERG LLC
407 S EDDY ST	018-6013-0285	DLD REAL ESTATE LLC
Unimproved Parcel	018-6013-0286	HERRMAN THOMAS J AND KATHLEEN A
421 S EDDY ST	018-6013-028701	HERRMAN THOMAS J AND KATHLEEN A
425 S EDDY ST	018-6013-0292	HERRMAN THOMAS J AND KATHLEEN A
429 S EDDY ST	018-6013-0294	HERMANN THOMAS J AND KATHLEEN
435 S EDDY ST	018-6013-0299	HERRMAN THOMAS J AND KATHLEEN A
Unimproved Parcel	018-6013-0300	HERRMAN THOMAS J AND KATHLEEN A



Unimproved Parcel	018-6013-030001	HERRMAN THOMAS J AND KATHLEEN A
519 S EDDY ST	018-6013-0304	KELLEY ROBERT & DEBORAH AND KELLEY KATHRYN
509 S EDDY ST	018-6013-030401	KELLEY ROBERT & DEBORAH AND KELLEY KATHRYN
525 S EDDY ST	018-6013-0310	525 SOUTH EDDY LLC
Unimproved Parcel	018-6013-0311	525 SOUTH EDDY LLC
Unimproved Parcel	018-6013-0314	525 SOUTH EDDY LLC
533 S EDDY ST	018-6013-0315	ST JOSEPH VALLEY DETACHMENT MARINE CORP LEAGUE
Unimproved Parcel	018-6015-0327	WOOD CHRISTIAN L
Unimproved Parcel	018-6015-0328	WOOD CHRISTIAN L
Unimproved Parcel	018-6015-0329	WOOD CHRISTIAN L
1237 NORTHSIDE BLVD	018-6017-0396	MULBERRY HILL LLC
1303 E NORTHSIDE BLVD	018-6017-0402	URI INVESTMENTS LLC
1331 E NORTHSIDE BLVD	018-6020-0488	WOOD CHRISTIAN L
1345 E NORTHSIDE BLVD	018-6020-0498	ST. JOSEPH COUNTY BLDG. TRADES CNL
1345 E NORTHSIDE BLVD	018-6020-0499	ST. JOSEPH COUNTY BLDG. TRADES CNL
Unimproved Parcel	018-6020-0500	ST. JOS. COUNTY BLDG. TRADE COUNCIL
Unimproved Parcel	018-6020-0510	SOUTH BEND - MISHAWAKA BOARD OF REALTORS INC
1357 E NORTHSIDE BLVD	018-6020-0511	SO BEND MISHAWAKA BOARD OF REALTORS
1405 E NORTHSIDE BLVD 111	018-6021-0556	PARAMOUNT PROPERTIES INC
1301 CLOVER ST	018-6026-0703	RIVER ROCK INC
1305 CLOVER ST	018-6026-0704	RIVER ROCK INC
1313 CLOVER ST	018-6026-0706	RIVER ROCK INC
Unimproved Parcel	018-6026-0707	RIVER ROCK INC
1433 E NORTHSIDE BLVD	018-6026-0708	RIVER ROCK INC
1441 E NORTHSIDE BLVD	018-6026-0724	YOUNG & NURKOWSKI CPAS
1225 S TWYCKENHAM DR	018-6026-072801	HOUSING AUTHORITY OF THE CITY OF SOUTH BEND
2022 MISHAWAKA AVE	018-6027-073301	ST JOSEPH COUNTY PUBLIC LIBRARY SEE TRANSFER NOTES

2130 E MISHAWAKA AVE	018-6032-0936	NATIONAL OIL & GAS INC
2202 E MISHAWAKA AVE	018-6032-0969	CATALDO MARIA ROSE IRREVOCABLE TRUST
2208 E MISHAWAKA AVE	018-6032-0970	MISHAWAKA REALCO LLC
2210 E MISHAWAKA AVE	018-6032-0971	NEW PARIS DEVELOPMENT COMPANY LLC
2214 E MISHAWAKA AVE	018-6032-0972	NEW PARIS DEVELOPMENT COMPANY LLC
2216 E MISHAWAKA AVE	018-6032-097201	NEW PARIS DEVELOPMENT COMPANY LLC
2228 E MISHAWAKA AVE	018-6032-0973	CKD PROPERTIES LLC
2302 E MISHAWAKA AVE	018-6034-1031	JASON ADAM LLC
2310 E MISHAWAKA AVE	018-6034-103101	JASON ADAM LLC
2312 E MISHAWAKA AVE	018-6034-103102	JASON ADAM LLC
2316 E MISHAWAKA AVE	018-6034-103103	INDIANA LAND TRUST 6132
2402 E MISHAWAKA AVE	018-6034-1050	MATHEWS SUSAN K
2406 E MISHAWAKA AVE	018-6034-105101	HOOVER JAMES EARL AND DIANA J
2410 E MISHAWAKA AVE	018-6034-1053	RIVER PARK GRACE CHURCH INCORPORATED
2416 E MISHAWAKA AVE	018-6034-1054	RIVER PARK GRACE CHURCH INC
2502 E MISHAWAKA AVE	018-6034-1055	RF GOODCHILD
2508 E MISHAWAKA AVE	018-6034-1056	GOODCHILD ROD F
2512 E MISHAWAKA AVE	018-6034-1057	LONIELLO BRADLEY S
2516 E MISHAWAKA AVE	018-6034-1058	PETERSON MICHAEL L TRUSTEE OF THE MICHAEL L PETERSON REVOCABLE TRUST & LISA ANNE PETERSON TRUSTEE OF THE LISA ANNE PETERSON REVOCABLE TRUST AS TIC
2528 E MISHAWAKA AVE	018-6034-1072	PALMER FUNERAL HOMES INC
2602 E MISHAWAKA AVE	018-6038-1181	CASKIE CAPITAL MANAGEMENT LLC

Unimproved Parcel	018-6038-1183	CASKIE CAPITAL MANAGEMENT LLC
2716 E MISHAWAKA AVE	018-6038-1208	CALET PARTNERSHIP
2714 E MISHAWAKA AVE	018-6038-1209	THYME OF GRACE LLC
2702 E MISHAWAKA AVE	018-6038-1210	EMRO MARKETING COMPANY
2720 E MISHAWAKA AVE	018-6038-1217	MATTSONS MEAT MASTERS LLC
2730 E MISHAWAKA AVE	018-6038-1218	STOYANOV STOYAN SEE TRANSFER NOTE
2802 E MISHAWAKA AVE	018-6043-1405	HENDRICKSON SHARON LEE
2810 E MISHAWAKA AVE	018-6043-1406	HENDRICKSON SHARON LEE
2904 E MISHAWAKA AVE	018-6043-1407	FAMILY PET HOLDING LLC
Unimproved Parcel	018-6043-1408	FAMILY PET HOLDING LLC
2910 E MISHAWAKA AVE	018-6043-1409	FAMILY PET HOLDING LLC
Unimproved Parcel	018-6045-1457	FAMILY PET HOLDING LLC
2926 E MISHAWAKA AVE	018-6045-1458	FLAGSTAR BANK FSB
Unimproved Parcel	018-6045-145801	FLAGSTAR BANK FSB
Unimproved Parcel	018-6045-1471	NORTH CENTRAL DISTRICT MISSIONARY CHURCH INC C/O GOSPEL CENTER CHURCH
Unimproved Parcel	018-6045-1473	DOWNING MICHAEL J
3016 E MISHAWAKA AVE	018-6045-1474	DOWNING MICHAEL
3024 E MISHAWAKA AVE	018-6045-148401	BID MICHIANA LLC
3030 E MISHAWAKA AVE	018-6045-148402	PROPERTIES OF VALUE LLC
907 S 31ST ST	018-6045-148403	BID MICHIANA LLC
3502 E MISHAWAKA AVE	018-6053-1758	ALKATTAN KAHLIL J
3506 E MISHAWAKA AVE	018-6053-1759	GREEN CITY II LLC
Unimproved Parcel	018-6053-175901	GREEN CITY II LLC
3302 E MISHAWAKA AVE	018-6054-1782	TIMOTHY WARREN & ASSOCIATES INC
3306 E MISHAWAKA AVE	018-6054-1784	PROPERTIES OF VALUE LLC

3312 E MISHAWAKA AVE	018-6054-1785	BARTSCHI PAUL E III & SARAH
3314 E MISHAWAKA AVE	018-6054-1795	W & A LLC
3324 E MISHAWAKA AVE	018-6054-179501	W & A LLC
3410 E MISHAWAKA AVE	018-6054-1807	SILL JOHN A
3414 E MISHAWAKA AVE	018-6054-1819	WILDER LLOYD L & MARIA L
3418 E MISHAWAKA AVE	018-6054-1820	COLE JASON R
3422 E MISHAWAKA AVE	018-6054-1821	NIEDBALSKI CHRIS
3102 E MISHAWAKA AVE	018-6057-1927	XARIS PROPERTIES LLC
3106 E MISHAWAKA AVE	018-6057-1928	CHARLES S HAYES INC
3112 E MISHAWAKA AVE	018-6057-1929	SHERMAISTER MOSHE & OFFENBACH JOAB
3114 E MISHAWAKA AVE	018-6057-1939	SPLIT ENZ LLC
3118 E MISHAWAKA AVE	018-6057-1940	HOUGH HAROLD L
911 S 32ND ST	018-6057-1941	HOUGH HAROLD & KARI
3122 E MISHAWAKA AVE	018-6057-194101	LOVIN PROPERTIES LLC
3202 E MISHAWAKA AVE	018-6057-1951	POUYA PROPERTIES LLC
3206 E MISHAWAKA AVE	018-6057-1952	KAPITAN AL & SHIRLEY
912 S 32ND ST	018-6057-1953	GERICKE RANDY G
3210 E MISHAWAKA AVE 1	018-6057-1954	KOKOT DALE A & MARCIA A KOVAS- KOKOT
3214 E MISHAWAKA AVE	018-6057-1965	SIKORSKI TODD A
3222 E MISHAWAKA AVE	018-6057-1966	HULLINGER JAMES L AND JENNIFER H REVOCABLE LIVING TRUST
3514 E MISHAWAKA AVE	018-6058-1977	GATES DANIEL L JR
3518 E MISHAWAKA AVE	018-6058-1978	SCHMITT GEORGE V III AND ENID REV TRUST AND AS TRUSTEES SEE TRANSFER NOTE
3524 E MISHAWAKA AVE	018-6058-1979	WILSON DONNIS TOD AND KELLY

3604 E MISHAWAKA AVE	018-6058-1989	STACY JESSE & MARY
3606 E MISHAWAKA AVE	018-6058-1990	TEPE FURNITURE INC.
3610 E MISHAWAKA AVE	018-6058-1991	OLSON TERRY SCOTT & RODGERS- OLSON DEBRA L 1/2INT,& WROBLEWSKI CASIMIR JEROME & CRYSTLE L 1/2INT AS TIC
3616 E MISHAWAKA AVE	018-6058-2002	KENT MATTHEW E AND KATHERINE M
3618 E MISHAWAKA AVE	018-6058-2003	LAMBORN DENNIS & FERRARO JANET
3620 E MISHAWAKA AVE	018-6058-2004	BOURTHOUMIEU JOHN
3624 E MISHAWAKA AVE	018-6058-2005	TMQ PROPERTIES LLC
911 S LOGAN ST	018-6058-2006	JBS CUSTOM HOMES LLC
837 S IRONWOOD DR 100	018-6061-2089	IRONWOOD MISHAWAKA LLC
2207 E MISHAWAKA AVE	018-6061-2101	SOUTHLAND CORPORATION
854 S 23RD ST	018-6062-2130	SOUTH BEND REAL ESTATE 4 LLC
2301 E MISHAWAKA AVE	018-6062-2131	KAMBOJ INC
Unimproved Parcel	018-6062-2145	ALLICO PROPERTY MANAGEMENT LLC
2323 E MISHAWAKA AVE	018-6062-2147	ALLICO PROPERTY MANAGEMENT LLC
2407 E MISHAWAKA AVE	018-6063-2159	BUZALSKI RAYMOND E & JUDITH
2411 E MISHAWAKA AVE	018-6063-2160	DAVID A NUFER LLC
Unimproved Parcel	018-6063-2174	MISHAWAKA FED SAV AND LOAN ASSO
2425 E MISHAWAKA AVE	018-6063-2175	MISHAWAKA FED SAVINGS AND LOAN ASSN
2501 E MISHAWAKA AVE	018-6064-2189	RIVER PARK POST 303 THE AMERICAN LEGION INC
2515 E MISHAWAKA AVE	018-6064-2202	CARRICO SUSAN TRUST AGREEMENT
2517 E MISHAWAKA AVE	018-6064-2203	BUDAGOV HANI & SHMUEL
2521 E MISHAWAKA AVE	018-6064-2204	MILLER RONALD L & ELIZABETH A

846 S 26TH ST	018-6065-2216	846 CANDIDA ABRAHAMSON REVOCABLE TRUST 10/21/15
2601 E MISHAWAKA AVE	018-6065-221601	KNAPP ANDREW H & LINDA R
2605 E MISHAWAKA AVE	018-6065-2217	LETTS KAREN
2609 E MISHAWAKA AVE	018-6065-2218	TADDEO HOLDINGS LLC
2615 E MISHAWAKA AVE	018-6065-2230	MANHAY MARK A
2621 E MISHAWAKA AVE	018-6065-2231	FAMILY PET HOLDING LLC SEE TRANSFER NOTE
845 S 27TH ST	018-6065-2232	FAMILY PET HOLDING LLC SEE TRANSFER NOTE
Unimproved Parcel	018-6065-2233	FAMILY PET HOLDING LLC SEE TRANSFER NOTE
2623 E MISHAWAKA AVE	018-6065-2234	DADE PROPERTIES LLC
2701 E MISHAWAKA AVE 1	018-6066-2247	TABARAK REAL ESTATE HOLDINGS AND INVESTMENTS USA LLC
2705 E MISHAWAKA AVE	018-6066-2248	REYES MIZAEAL
2709 E MISHAWAKA AVE	018-6066-2249	HALL SANDRA ROLAND
2713 E MISHAWAKA AVE	018-6066-2261	MORGAN EARL K AND NANNIE L TRUSTEES OF EARL K MORGAN & NANNIE L MORGAN FAMILY TRUST NOV 7 1996 LIFE ESTATE
2717 E MISHAWAKA AVE	018-6066-2262	SHANNON ROBERT P & JOSETTE M
845 S 28TH ST	018-6066-2263	PAJAKOWSKI AMY A
2721 E MISHAWAKA AVE	018-6066-2264	FETHEROLF G L & MARYELLEN
2801 E MISHAWAKA AVE	018-6067-2276	KAPITAN AL
2805 E MISHAWAKA AVE	018-6067-2277	GEAN KENNETH R
2809 E MISHAWAKA AVE	018-6067-2278	WJA PROPERTIES LLC
2813 E MISHAWAKA AVE	018-6067-2288	ROLAND-HALL SANDRA
845 S 29TH ST	018-6067-2289	TAJTELBAUM NAOMI
2819 E MISHAWAKA AVE	018-6067-2290	LESSER DANIEL AND JANETTE

2821 E MISHAWAKA AVE	018-6067-2291	WEAVER CHARLES A
2901 E MISHAWAKA AVE 1	018-6067-2303	WEAVER PROPERTY SERVICES LLC BRIAN K WEAVER
2905 E MISHAWAKA AVE	018-6067-2304	WEAVER PROPERTY SERVICES LLC
2911 E MISHAWAKA AVE	018-6067-2305	GERMANO NANCY M
2915 E MISHAWAKA AVE	018-6084-2983	SOUTH BEND REAL ESTATE 2 LLC *SPECIAL CORP WARRANTY
2919 E MISHAWAKA AVE	018-6084-2984	DD & J PARTNERSHIP
2921 E MISHAWAKA AVE	018-6084-2985	DD & J PARTNERSHIP
2923 E MISHAWAKA AVE	018-6084-2986	DD & J PARTNERSHIP
2925 E MISHAWAKA AVE	018-6084-2988	DD & J PARTNERSHIP
2929 E MISHAWAKA AVE	018-6084-2990	RIVER PARK THEATER LLC
3001 E MISHAWAKA AVE	018-6084-2991	BENZUR MARK A
3011 E MISHAWAKA AVE	018-6084-2993	CASTOR LIQUIDATION LLC
3007 E MISHAWAKA AVE	018-6084-299301	CASTOR LIQUIDATION LLC
3013 E MISHAWAKA AVE	018-6084-2997	MYERS DAVID E & PAMELA S
3015 E MISHAWAKA AVE	018-6084-2999	MCGOWAN & MCGOWAN LLC
Unimproved Parcel	018-6084-3000	MCGOWAN & MCGOWAN LLC
3023 1/2 E MISHAWAKA AVE	018-6084-3001	EGENDOERFER KIM E
3031 E MISHAWAKA AVE 1	018-6084-3003	EGENDOEFER KIM E
3101 E MISHAWAKA AVE	018-6088-3123	ENGENDOERFER KIM
3105 E MISHAWAKA AVE	018-6088-3124	TROYER EMMETT K & CAROL L
3109 E MISHAWAKA AVE	018-6088-3125	EGENDOERFER KIM E SR AND REBECCA N
3113 E MISHAWAKA AVE	018-6088-3126	EGENDOERFER KIM E & EGENDOERFER REBECCA N

3121 E MISHAWAKA AVE	018-6088-3127	GLUECKERT JOHN C & MICHELLE C
3201 E MISHAWAKA AVE	018-6089-3151	HAWKINS CLIFFORD J & SHARITA SCOTT
3205 E MISHAWAKA AVE	018-6089-3152	WALKOWSKI CHRISTOPHER AND KRYSTAL
3209 E MISHAWAKA AVE	018-6089-3153	JULIES EYECARE INC
3213 E MISHAWAKA AVE	018-6089-3154	TREW PALMER BEVERLY A REVOCABLE TRUST AND AS TRUSTEE
3217 E MISHAWAKA AVE	018-6089-3155	HUPP THOMAS J
3221 E MISHAWAKA AVE	018-6089-3156	DAVIS DAVID D & LUNSFORD DAVIS PATSY
3301 E MISHAWAKA AVE	018-6091-3211	GRAY ESTATES LLC
3305 E MISHAWAKA AVE	018-6091-3212	PUGH STEPHEN T
3309 E MISHAWAKA AVE	018-6091-3213	PUGH MICHAEL D. AND SHARON M.
3313 E MISHAWAKA AVE	018-6091-3214	SHILUE CATHERINE
3317 E MISHAWAKA AVE	018-6091-3215	COLT LARRY D & ELIZABETH J
3323 E MISHAWAKA AVE	018-6091-3216	WEAVER STEVEN E
3401 E MISHAWAKA AVE	018-6091-3217	BARAJAS ROBERT & DEBRA
3405 E MISHAWAKA AVE	018-6091-3218	SAYGER ALLEN W & JANEL
3409 E MISHAWAKA AVE	018-6091-3219	CRAIG ERIC A & GLORIA K
3413 E MISHAWAKA AVE	018-6091-3220	GARRETT ROBERT W. & VICKIE GARRETT
3417 E MISHAWAKA AVE	018-6091-3221	BRATTON LANNY O
3421 E MISHAWAKA AVE	018-6091-3222	TROXEL DAVID JAMES
3501 E MISHAWAKA AVE	018-6096-3424	HAYEN STEPHANIE
3507 E MISHAWAKA AVE	018-6096-3425	JERZAK JENNY L
3509 E MISHAWAKA AVE	018-6096-3426	HOLM JAMES C
3513 E MISHAWAKA AVE	018-6096-3438	HOUSOUER NERLITA B



3517 E MISHAWAKA AVE	018-6096-3439	ANDREWS TODD
3523 E MISHAWAKA AVE	018-6096-3440	KISH DONALD G & KIRSTEN W SEE TRANSFER NOTE
3601 E MISHAWAKA AVE	018-6097-3462	JOLLY MICHAEL F
3609 E MISHAWAKA AVE	018-6097-3464	WILLIAMS CHRIS L & DIANA L
845 S LOGAN ST	018-6097-3476	JOHN SHERRY & MILLER JANETTE (1/2EA % BURKHART ADVERTISING PROPERTIES OF VALUE LLC
3617 E MISHAWAKA AVE	018-6097-3477	OMA AND OPA LLC
3623 E MISHAWAKA AVE	018-6097-3479	BRENAY JAMES A & PHYLLIS M
Unimproved Parcel	018-6116-4167	BRENAY JAMES A & PHYLLIS M
1117 E MISHAWAKA AVE	018-6116-4169	B & A HOMES LLC
1107 E MISHAWAKA AVE	018-6116-4171	BLOSS DEL & DARYL RE #1 LLC
Unimproved Parcel	018-6131-4651	SURPLUS INSURANCE BROKERS AGENCY INC
2620 E MISHAWAKA AVE	018-6137-4710	NUFER DAVID A LLC
2626 E MISHAWAKA AVE	018-6137-471001	HIGHFIELD JAMES R % NUNEMAKERS
1601 LINCOLN WAY E	018-7079-2870	HIGHFIELD JAMES R % NUNEMAKERS
Unimproved Parcel	018-7079-2871	LEFTA LLC
Unimproved Parcel	018-7079-2872	INDIANA UNIVERSITY TRUSTEES OF
1615 LINCOLN WAY E	018-7079-2873	HIGHFIELD JAMES R
Unimproved Parcel	018-7079-287301	INDIANA UNIVERSITY TRUSTEES OF
Unimproved Parcel	018-7079-2875	INDIANA UNIVERSITY TRUSTEES OF
Unimproved Parcel	018-7079-2876	INDIANA UNIVERSITY TRUSTEES OF
Unimproved Parcel	018-7079-2877	INDIANA UNIVERSITY TRUSTEES OF
1631 LINCOLN WAY E	018-7079-2879	INDIANA UNIVERSITY FOUNDATION INC
1641 LINCOLN WAY E	018-7079-2882	INDIANA UNIVERSITY FOUNDATION INC
Unimproved Parcel	018-7079-2883	INDIANA UNIVERSITY FOUNDATION INC
1717 LINCOLN WAY E	018-7079-2884	INDIANA UNIVERSITY FOUNDATION INC
1721 LINCOLN WAY E	018-7079-288409	INDIANA UNIVERSITY FOUNDATION INC

## Appendix D – DEVELOPMENT AREA PLAN DOCUMENTS

The following plans cover all or some of the River West Development Area and provide further details on the activities, goals, and objectives within it:

### CITYWIDE PLANS

- [Bike South Bend 2010-12 Plan](#) (2010)
- [South Bend Comprehensive Plan \(City Plan\)](#) (2006)
- [Housing and Community Development Plan](#) (2009)

### NEIGHBORHOOD PLANS

- [East Bank Village Master Plan – Phase 1](#) (2008)
- [Howard Park Neighborhood Plan](#) (2012)

### COMMERCIAL CORRIDOR PLANS

- [Mishawaka Avenue Streetscape Beautification Plan](#) (2008)

### VENUES, PARKS & ARTS PLANS

- [Riverfront Parks & Trails Conceptual Framework \(View Riverfront Parks & Trails Page\)](#) (2016)

**EXHIBIT D**

**LIST OF PARCELS ADDED TO THE ACQUISITION LIST**

<b>Property Address</b>	<b>Parcel ID</b>	<b>Owner of Record</b>
Unimproved Parcel	018-5001-000201	WHARF PARTNERS LLC
Unimproved Parcel	018-5001-000202	WHARF PARTNERS LLC
Unimproved Parcel	018-5001-000204	WHARF PARTNERS LLC
502 E COLFAX AVE	018-5004-0075	BUZALSKI RAYMOND E
510 E COLFAX AVE	018-5004-007501	SINGH BHOLA
512 E COLFAX AVE	018-5004-007502	SINGH BHOLA
122 S NILES AVE	018-5010-028510	RIVER RACE TOWNHOMES LLC
323 N EDDY ST	018-5017-0576	KRUSE ROBERT
Unimproved Parcel	018-5017-0586	
Unimproved Parcel	018-5017-0587	
Unimproved Parcel	018-5017-0588	
Unimproved Parcel	018-5018-0635	NGUYEN KEVIN
535 N EDDY ST	018-5027-0962	TIFFANY JOHN A
Unimproved Parcel	018-5027-0975	FERRUFINO MARTIN R & LUZ E
1046 E MINER ST	018-5027-0988	BUMBACA FILIPPO
513 N EDDY ST	018-5027-0999	NORTHEAST NEIGHBORHOOD REVITALIZATION ORGANIZATION INC
507 N EDDY ST	018-5027-1000	NORTHEAST NEIGHBORHOOD REVITALIZATION ORGANIZATION INC
501 N EDDY ST	018-5027-1001	MACSWAIN RYAN AND LORRAINE
741 N EDDY ST	018-5028-1010	FISCHER MICHAEL T & FISCHER MICHAEL J & FISCHER SEBASTIAN G
733 N EDDY ST	018-5028-1015	HOUSING AUTHORITY OF SOUTH BEND
729 N EDDY ST	018-5028-1016	HOUSING AUTHORITY OF THE CITY OF SOUTH BEND
727 N EDDY ST	018-5028-1017	NORTHEAST NEIGHBORHOOD REVITALIZATION ORGANIZATION INC
723 N EDDY ST	018-5028-1022	SMITH BRENDA & JONES MOSLEY DEBRA & JONES CARLYN & ROMY & CLARENCE
715 N EDDY ST	018-5028-1025	BINGHAM MARVIN T
709 N EDDY ST	018-5028-1029	KING BROTHERS INVESTMENTS LLC
705 N EDDY ST	018-5028-1030	DORE PROPERTIES LLC
701 N EDDY ST	018-5028-1031	NORTHEAST NEIGHBORHOOD REVITALIZATION ORGANIZATION INC
625 N EDDY ST	018-5028-1036	LESSER DANIEL AND JANETTE
621 N EDDY ST	018-5028-1037	COOREMAN STEVE A

617 N EDDY ST	018-5028-1038	NORTHEAST NEIGHBORHOOD REVITALIZATION ORGANIZATION INC
615 N EDDY ST	018-5028-1039	
607 N EDDY ST	018-5028-1044	GORDON ELEANOR A
605 N EDDY ST	018-5028-1045	JACKSON SHARON
601 N EDDY ST	018-5028-1046	JACKSON SHARON
Unimproved Parcel	018-5030-1084	BAYSIDE LLC
Unimproved Parcel	018-5038-132201	701 NILES LLC
322 N EDDY ST	018-5039-1373	CARDINAL HEALTH CARE PROPERTIES LLC
Unimproved Parcel	018-5082-2851	NORTHEAST NEIGHBORHOOD REVITALIZATION ORGANIZATION INC
538 N EDDY ST	018-5082-2852	NORTHEAST NEIGHBORHOOD REVITALIZATION ORGANIZATION INC
534 N EDDY ST	018-5082-2853	NORTHEAST NEIGHBORHOOD REVITALIZATION ORGANIZATION INC
Unimproved Parcel	018-5082-2866	NORTHEAST NEIGHBORHOOD REVITALIZATION ORGANIZATION INC
Unimproved Parcel	018-5082-2880	MT OLIVE M B BAPTIST CHURCH
514 N EDDY ST	018-5082-2881	URBAN U PARTNERS LLC
510 N EDDY ST	018-5082-2882	VCC PROPERTIES LLC
Unimproved Parcel	018-5082-2894	247 INVESTMENTS LLC
432 N EDDY ST	018-5083-2906	HUNT GERALD P AND JESSICA L
428 N EDDY ST	018-5083-2908	MILLER JERRY
424 N EDDY ST	018-5083-2916	JADE REALTY MICHIANA LLC & 4TRON INVESTMENT LLC
422 N EDDY ST	018-5083-2920	NVNG LLC
418 N EDDY ST	018-5083-2924	DUBELYN CORPORATION
410 N EDDY ST	018-5083-2928	SLM MANAGEMENT LLC
408 N EDDY ST	018-5083-2932	LEE HARDY & ROSE M
1101 E MADISON ST	018-5083-2936	WALSH JAMES T JR TRUST & AUDREY M WALSH TRUST JAMES T WALSH JR TRUSTEE EACH TRUST HOLDS AN UNDIVIDED 1/2 INTEREST AS TIC
334 N EDDY ST	018-5083-2944	DIPU PROPERTY LLC
1106 E CHALFANT ST	018-5084-2954	DORE PROPERTIES LLC
714 N EDDY ST	018-5084-2966	GOODSELL TIM & SUYEN
706 N EDDY ST	018-5084-2967	TIFFANY JOHN P
1102 E BISSELL ST	018-5084-2978	NORTHEAST NEIGHBORHOOD REVITALIZATION ORGANIZATION INC
610 N EDDY ST	018-5084-2990	PAPAGIANNIS MICHAEL
1283 E SOUTH BEND AVE	018-5097-3423	HOUSING AUTHORITY

Unimproved Parcel	018-5097-3441	MILLER JEANETTE & JOHN SHERRY
Unimproved Parcel	018-5102-357901	UNIVERSITY OF NOTRE DAME
Unimproved Parcel	018-5102-3585	BUMBACA LEONARDO
1333 E HOWARD ST	018-5102-3590	HUIZAR LINO & MARICRUZ
1337 E HOWARD ST	018-5102-3591	NVNG LLC
300 S ST LOUIS BLVD	018-6002-0031	PARKVIEW ATRIUM OFFICE PLAZA LP 24.53 % INT & LODDER DIETER W & MONIKA M TRUSTEE OF THE DIETER W & MONIKA M LODDER LIVING TRUST 75.47% INT
300 S ST LOUIS BLVD	018-6002-0031	PARKVIEW ATRIUM OFFICE PLAZA LP 24.53 % INT & LODDER DIETER W & MONIKA M TRUSTEE OF THE DIETER W & MONIKA M LODDER LIVING TRUST 75.47% INT
Unimproved Parcel	018-6002-0043	SCHEFMAYER DONALD H
Unimproved Parcel	018-6002-0044	SCHEFMAYER DONALD H
Unimproved Parcel	018-6002-0045	SCHEFMAYER DONALD H
Unimproved Parcel	018-6002-0048	SCHEFMAYER DONALD H
1024 E QUIMBY ST	018-6006-0154	FRANTZ JERRY D & BEVERLY D
Unimproved Parcel	018-6006-016401	PREMIUM CAPITAL HOLDINGS INC
Unimproved Parcel	018-6006-016402	THE ROBERT HENRY CORP
Unimproved Parcel	018-6006-016403	ROBERT HENRY CORPORATION
404 S FRANCES ST	018-6008-0184	HENRY-WILLIAMS INC
420 S FRANCES ST	018-6008-0188	THE ROBERT HENRY CORPORATION
426 S FRANCES ST	018-6008-0189	ROBERT HENRY CORP
428 S FRANCES ST	018-6008-0190	THE ROBERT HENRY CORPORATION P.O. BOX 1407
432 S FRANCES ST	018-6008-0191	ROBERT HENRY CORP
921 LOUISE ST 1/2	018-6011-0269	RONNENBERG LLC
407 S EDDY ST	018-6013-0285	DLD REAL ESTATE LLC
Unimproved Parcel	018-6013-0286	HERRMAN THOMAS J AND KATHLEEN A
421 S EDDY ST	018-6013-028701	HERRMAN THOMAS J AND KATHLEEN A
425 S EDDY ST	018-6013-0292	HERRMAN THOMAS J AND KATHLEEN A
429 S EDDY ST	018-6013-0294	HERMANN THOMAS J AND KATHLEEN
435 S EDDY ST	018-6013-0299	HERRMAN THOMAS J AND KATHLEEN A
Unimproved Parcel	018-6013-0300	HERRMAN THOMAS J AND KATHLEEN A
Unimproved Parcel	018-6013-030001	HERRMAN THOMAS J AND KATHLEEN A

519 S EDDY ST	018-6013-0304	KELLEY ROBERT & DEBORAH AND KELLEY KATHRYN
509 S EDDY ST	018-6013-030401	KELLEY ROBERT & DEBORAH AND KELLEY KATHRYN
525 S EDDY ST	018-6013-0310	525 SOUTH EDDY LLC
Unimproved Parcel	018-6013-0311	525 SOUTH EDDY LLC
Unimproved Parcel	018-6013-0314	525 SOUTH EDDY LLC
533 S EDDY ST	018-6013-0315	ST JOSEPH VALLEY DETACHMENT MARINE CORP LEAGUE
Unimproved Parcel	018-6015-0327	WOOD CHRISTIAN L
Unimproved Parcel	018-6015-0328	WOOD CHRISTIAN L
Unimproved Parcel	018-6015-0329	WOOD CHRISTIAN L
1237 NORTHSIDE BLVD	018-6017-0396	MULBERRY HILL LLC
1303 E NORTHSIDE BLVD	018-6017-0402	URI INVESTMENTS LLC
1331 E NORTHSIDE BLVD	018-6020-0488	WOOD CHRISTIAN L
1345 E NORTHSIDE BLVD	018-6020-0498	ST. JOSEPH COUNTY BLDG. TRADES CNL
1345 E NORTHSIDE BLVD	018-6020-0499	ST. JOSEPH COUNTY BLDG. TRADES CNL
Unimproved Parcel	018-6020-0500	ST. JOS. COUNTY BLDG. TRADE COUNCIL
Unimproved Parcel	018-6020-0510	SOUTH BEND - MISHAWAKA BOARD OF REALTORS INC
1357 E NORTHSIDE BLVD	018-6020-0511	SO BEND MISHAWAKA BOARD OF REALTORS
1405 E NORTHSIDE BLVD 111	018-6021-0556	PARAMOUNT PROPERTIES INC
1301 CLOVER ST	018-6026-0703	RIVER ROCK INC
1305 CLOVER ST	018-6026-0704	RIVER ROCK INC
1313 CLOVER ST	018-6026-0706	RIVER ROCK INC
Unimproved Parcel	018-6026-0707	RIVER ROCK INC
1433 E NORTHSIDE BLVD	018-6026-0708	RIVER ROCK INC
1441 E NORTHSIDE BLVD	018-6026-0724	YOUNG & NURKOWSKI CPAS
1225 S TWYCKENHAM DR	018-6026-072801	HOUSING AUTHORITY OF THE CITY OF SOUTH BEND
2022 MISHAWAKA AVE	018-6027-073301	ST JOSEPH COUNTY PUBLIC LIBRARY SEE TRANSFER NOTES
2130 E MISHAWAKA AVE	018-6032-0936	NATIONAL OIL & GAS INC

2202 E MISHAWAKA AVE	018-6032-0969	CATALDO MARIA ROSE IRREVOCABLE TRUST
2208 E MISHAWAKA AVE	018-6032-0970	MISHAWAKA REALCO LLC
2210 E MISHAWAKA AVE	018-6032-0971	NEW PARIS DEVELOPMENT COMPANY LLC
2214 E MISHAWAKA AVE	018-6032-0972	NEW PARIS DEVELOPMENT COMPANY LLC
2216 E MISHAWAKA AVE	018-6032-097201	NEW PARIS DEVELOPMENT COMPANY LLC
2228 E MISHAWAKA AVE	018-6032-0973	CKD PROPERTIES LLC
2302 E MISHAWAKA AVE	018-6034-1031	JASON ADAM LLC
2310 E MISHAWAKA AVE	018-6034-103101	JASON ADAM LLC
2312 E MISHAWAKA AVE	018-6034-103102	JASON ADAM LLC
2316 E MISHAWAKA AVE	018-6034-103103	INDIANA LAND TRUST 6132
2402 E MISHAWAKA AVE	018-6034-1050	MATHEWS SUSAN K
2406 E MISHAWAKA AVE	018-6034-105101	HOOVER JAMES EARL AND DIANA J
2410 E MISHAWAKA AVE	018-6034-1053	RIVER PARK GRACE CHURCH INCORPORATED
2416 E MISHAWAKA AVE	018-6034-1054	RIVER PARK GRACE CHURCH INC
2502 E MISHAWAKA AVE	018-6034-1055	RF GOODCHILD
2508 E MISHAWAKA AVE	018-6034-1056	GOODCHILD ROD F
2512 E MISHAWAKA AVE	018-6034-1057	LONIELLO BRADLEY S
2516 E MISHAWAKA AVE	018-6034-1058	PETERSON MICHAEL L TRUSTEE OF THE MICHAEL L PETERSON REVOCABLE TRUST & LISA ANNE PETERSON TRUSTEE OF THE LISA ANNE PETERSON REVOCABLE TRUST AS TIC
2528 E MISHAWAKA AVE	018-6034-1072	PALMER FUNERAL HOMES INC
2602 E MISHAWAKA AVE	018-6038-1181	CASKIE CAPITAL MANAGEMENT LLC
Unimproved Parcel	018-6038-1183	CASKIE CAPITAL MANAGEMENT LLC

2716 E MISHAWAKA AVE	018-6038-1208	CALET PARTNERSHIP
2714 E MISHAWAKA AVE	018-6038-1209	THYME OF GRACE LLC
2702 E MISHAWAKA AVE	018-6038-1210	EMRO MARKETING COMPANY
2720 E MISHAWAKA AVE	018-6038-1217	MATTSONS MEAT MASTERS LLC
2730 E MISHAWAKA AVE	018-6038-1218	STOYANOV STOYAN SEE TRANSFER NOTE
2802 E MISHAWAKA AVE	018-6043-1405	HENDRICKSON SHARON LEE
2810 E MISHAWAKA AVE	018-6043-1406	HENDRICKSON SHARON LEE
2904 E MISHAWAKA AVE	018-6043-1407	FAMILY PET HOLDING LLC
Unimproved Parcel	018-6043-1408	FAMILY PET HOLDING LLC
2910 E MISHAWAKA AVE	018-6043-1409	FAMILY PET HOLDING LLC
Unimproved Parcel	018-6045-1457	FAMILY PET HOLDING LLC
2926 E MISHAWAKA AVE	018-6045-1458	FLAGSTAR BANK FSB
Unimproved Parcel	018-6045-145801	FLAGSTAR BANK FSB
Unimproved Parcel	018-6045-1471	NORTH CENTRAL DISTRICT MISSIONARY CHURCH INC C/O GOSPEL CENTER CHURCH
Unimproved Parcel	018-6045-1473	DOWNING MICHAEL J
3016 E MISHAWAKA AVE	018-6045-1474	DOWNING MICHAEL
3024 E MISHAWAKA AVE	018-6045-148401	BID MICHIANA LLC
3030 E MISHAWAKA AVE	018-6045-148402	PROPERTIES OF VALUE LLC
907 S 31ST ST	018-6045-148403	BID MICHIANA LLC
3502 E MISHAWAKA AVE	018-6053-1758	ALKATTAN KAHLIL J
3506 E MISHAWAKA AVE	018-6053-1759	GREEN CITY II LLC
Unimproved Parcel	018-6053-175901	GREEN CITY II LLC
3302 E MISHAWAKA AVE	018-6054-1782	TIMOTHY WARREN & ASSOCIATES INC
3306 E MISHAWAKA AVE	018-6054-1784	PROPERTIES OF VALUE LLC
3312 E MISHAWAKA AVE	018-6054-1785	BARTSCHI PAUL E III & SARAH



3314 E MISHAWAKA AVE	018-6054-1795	W & A LLC
3324 E MISHAWAKA AVE	018-6054-179501	W & A LLC
3410 E MISHAWAKA AVE	018-6054-1807	SILL JOHN A
3414 E MISHAWAKA AVE	018-6054-1819	WILDER LLOYD L & MARIA L
3418 E MISHAWAKA AVE	018-6054-1820	COLE JASON R
3422 E MISHAWAKA AVE	018-6054-1821	NIEDBALSKI CHRIS
3102 E MISHAWAKA AVE	018-6057-1927	XARIS PROPERTIES LLC
3106 E MISHAWAKA AVE	018-6057-1928	CHARLES S HAYES INC
3112 E MISHAWAKA AVE	018-6057-1929	SHERMAISTER MOSHE & OFFENBACH JOAB
3114 E MISHAWAKA AVE	018-6057-1939	SPLIT ENZ LLC
3118 E MISHAWAKA AVE	018-6057-1940	HOUGH HAROLD L
911 S 32ND ST	018-6057-1941	HOUGH HAROLD & KARI
3122 E MISHAWAKA AVE	018-6057-194101	LOVIN PROPERTIES LLC
3202 E MISHAWAKA AVE	018-6057-1951	POUYA PROPERTIES LLC
3206 E MISHAWAKA AVE	018-6057-1952	KAPITAN AL & SHIRLEY
912 S 32ND ST	018-6057-1953	GERICKE RANDY G
3210 E MISHAWAKA AVE 1	018-6057-1954	KOKOT DALE A & MARCIA A KOVAS-KOKOT
3214 E MISHAWAKA AVE	018-6057-1965	SIKORSKI TODD A
3222 E MISHAWAKA AVE	018-6057-1966	HULLINGER JAMES L AND JENNIFER H REVOCABLE LIVING TRUST
3514 E MISHAWAKA AVE	018-6058-1977	GATES DANIEL L JR
3518 E MISHAWAKA AVE	018-6058-1978	SCHMITT GEORGE V III AND ENID REV TRUST AND AS TRUSTEES SEE TRANSFER NOTE
3524 E MISHAWAKA AVE	018-6058-1979	WILSON DONNIS TOD AND KELLY
3604 E MISHAWAKA AVE	018-6058-1989	STACY JESSE & MARY

3606 E MISHAWAKA AVE	018-6058-1990	TEPE FURNITURE INC.
3610 E MISHAWAKA AVE	018-6058-1991	OLSON TERRY SCOTT & RODGERS- OLSON DEBRA L 1/2INT,& WROBLEWSKI CASIMIR JEROME & CRYSTLE L 1/2INT AS TIC
3616 E MISHAWAKA AVE	018-6058-2002	KENT MATTHEW E AND KATHERINE M
3618 E MISHAWAKA AVE	018-6058-2003	LAMBORN DENNIS & FERRARO JANET
3620 E MISHAWAKA AVE	018-6058-2004	BOURTHOUMIEU JOHN
3624 E MISHAWAKA AVE	018-6058-2005	TMQ PROPERTIES LLC
911 S LOGAN ST	018-6058-2006	JBS CUSTOM HOMES LLC
837 S IRONWOOD DR 100	018-6061-2089	IRONWOOD MISHAWAKA LLC
2207 E MISHAWAKA AVE	018-6061-2101	SOUTHLAND CORPORATION
854 S 23RD ST	018-6062-2130	SOUTH BEND REAL ESTATE 4 LLC
2301 E MISHAWAKA AVE	018-6062-2131	KAMBOJ INC
Unimproved Parcel	018-6062-2145	ALLICO PROPERTY MANAGEMENT LLC
2323 E MISHAWAKA AVE	018-6062-2147	ALLICO PROPERTY MANAGEMENT LLC
2407 E MISHAWAKA AVE	018-6063-2159	BUZALSKI RAYMOND E & JUDITH
2411 E MISHAWAKA AVE	018-6063-2160	DAVID A NUFER LLC
Unimproved Parcel	018-6063-2174	MISHAWAKA FED SAV AND LOAN ASSO
2425 E MISHAWAKA AVE	018-6063-2175	MISHAWAKA FED SAVINGS AND LOAN ASSN
2501 E MISHAWAKA AVE	018-6064-2189	RIVER PARK POST 303 THE AMERICAN LEGION INC
2515 E MISHAWAKA AVE	018-6064-2202	CARRICO SUSAN TRUST AGREEMENT
2517 E MISHAWAKA AVE	018-6064-2203	BUDAGOV HANI & SHMUEL
2521 E MISHAWAKA AVE	018-6064-2204	MILLER RONALD L & ELIZABETH A
846 S 26TH ST	018-6065-2216	846 CANDIDA ABRAHAMSON REVOCABLE TRUST 10/21/15
2601 E MISHAWAKA AVE	018-6065-221601	KNAPP ANDREW H & LINDA R

2605 E MISHAWAKA AVE	018-6065-2217	LETTS KAREN
2609 E MISHAWAKA AVE	018-6065-2218	TADDEO HOLDINGS LLC
2615 E MISHAWAKA AVE	018-6065-2230	MANHAY MARK A
2621 E MISHAWAKA AVE	018-6065-2231	FAMILY PET HOLDING LLC SEE TRANSFER NOTE
845 S 27TH ST	018-6065-2232	FAMILY PET HOLDING LLC SEE TRANSFER NOTE
Unimproved Parcel	018-6065-2233	FAMILY PET HOLDING LLC SEE TRANSFER NOTE
2623 E MISHAWAKA AVE	018-6065-2234	DADE PROPERTIES LLC
2701 E MISHAWAKA AVE 1	018-6066-2247	TABARAK REAL ESTATE HOLDINGS AND INVESTMENTS USA LLC
2705 E MISHAWAKA AVE	018-6066-2248	REYES MIZAEAL
2709 E MISHAWAKA AVE	018-6066-2249	HALL SANDRA ROLAND
2713 E MISHAWAKA AVE	018-6066-2261	MORGAN EARL K AND NANNIE L TRUSTEES OF EARL K MORGAN & NANNIE L MORGAN FAMILY TRUST NOV 7 1996 LIFE ESTATE
2717 E MISHAWAKA AVE	018-6066-2262	SHANNON ROBERT P & JOSETTE M
845 S 28TH ST	018-6066-2263	PAJAKOWSKI AMY A
2721 E MISHAWAKA AVE	018-6066-2264	FETHEROLF G L & MARYELLEN
2801 E MISHAWAKA AVE	018-6067-2276	KAPITAN AL
2805 E MISHAWAKA AVE	018-6067-2277	GEAN KENNETH R
2809 E MISHAWAKA AVE	018-6067-2278	WJA PROPERTIES LLC
2813 E MISHAWAKA AVE	018-6067-2288	ROLAND-HALL SANDRA
845 S 29TH ST	018-6067-2289	TAJTELBAUM NAOMI
2819 E MISHAWAKA AVE	018-6067-2290	LESSER DANIEL AND JANETTE
2821 E MISHAWAKA AVE	018-6067-2291	WEAVER CHARLES A
2901 E MISHAWAKA AVE 1	018-6067-2303	WEAVER PROPERTY SERVICES LLC BRIAN K WEAVER

2905 E MISHAWAKA AVE	018-6067-2304	WEAVER PROPERTY SERVICES LLC
2911 E MISHAWAKA AVE	018-6067-2305	GERMANO NANCY M
2915 E MISHAWAKA AVE	018-6084-2983	SOUTH BEND REAL ESTATE 2 LLC *SPECIAL CORP WARRANTY
2919 E MISHAWAKA AVE	018-6084-2984	DD & J PARTNERSHIP
2921 E MISHAWAKA AVE	018-6084-2985	DD & J PARTNERSHIP
2923 E MISHAWAKA AVE	018-6084-2986	DD & J PARTNERSHIP
2925 E MISHAWAKA AVE	018-6084-2988	DD & J PARTNERSHIP
2929 E MISHAWAKA AVE	018-6084-2990	RIVER PARK THEATER LLC
3001 E MISHAWAKA AVE	018-6084-2991	BENZUR MARK A
3011 E MISHAWAKA AVE	018-6084-2993	CASTOR LIQUIDATION LLC
3007 E MISHAWAKA AVE	018-6084-299301	CASTOR LIQUIDATION LLC
3013 E MISHAWAKA AVE	018-6084-2997	MYERS DAVID E & PAMELA S
3015 E MISHAWAKA AVE	018-6084-2999	MCGOWAN & MCGOWAN LLC
Unimproved Parcel	018-6084-3000	MCGOWAN & MCGOWAN LLC
3023 1/2 E MISHAWAKA AVE	018-6084-3001	EGENDOERFER KIM E
3031 E MISHAWAKA AVE 1	018-6084-3003	EGENDOERFER KIM E
3101 E MISHAWAKA AVE	018-6088-3123	ENGENDOERFER KIM
3105 E MISHAWAKA AVE	018-6088-3124	TROYER EMMETT K & CAROL L
3109 E MISHAWAKA AVE	018-6088-3125	EGENDOERFER KIM E SR AND REBECCA N
3113 E MISHAWAKA AVE	018-6088-3126	EGENDOERFER KIM E & EGENDOERFER REBECCA N
3121 E MISHAWAKA AVE	018-6088-3127	GLUECKERT JOHN C & MICHELLE C
3201 E MISHAWAKA AVE	018-6089-3151	HAWKINS CLIFFORD J & SHARITA SCOTT
3205 E MISHAWAKA AVE	018-6089-3152	WALKOWSKI CHRISTOPHER AND KRYSTAL

3209 E MISHAWAKA AVE	018-6089-3153	JULIES EYECARE INC
3213 E MISHAWAKA AVE	018-6089-3154	TREW PALMER BEVERLY A REVOCABLE TRUST AND AS TRUSTEE
3217 E MISHAWAKA AVE	018-6089-3155	HUPP THOMAS J
3221 E MISHAWAKA AVE	018-6089-3156	DAVIS DAVID D & LUNSFORD DAVIS PATSY
3301 E MISHAWAKA AVE	018-6091-3211	GRAY ESTATES LLC
3305 E MISHAWAKA AVE	018-6091-3212	PUGH STEPHEN T
3309 E MISHAWAKA AVE	018-6091-3213	PUGH MICHAEL D. AND SHARON M.
3313 E MISHAWAKA AVE	018-6091-3214	SHILUE CATHERINE
3317 E MISHAWAKA AVE	018-6091-3215	COLT LARRY D & ELIZABETH J
3323 E MISHAWAKA AVE	018-6091-3216	WEAVER STEVEN E
3401 E MISHAWAKA AVE	018-6091-3217	BARAJAS ROBERT & DEBRA
3405 E MISHAWAKA AVE	018-6091-3218	SAYGER ALLEN W & JANEL
3409 E MISHAWAKA AVE	018-6091-3219	CRAIG ERIC A & GLORIA K
3413 E MISHAWAKA AVE	018-6091-3220	GARRETT ROBERT W. & VICKIE GARRETT
3417 E MISHAWAKA AVE	018-6091-3221	BRATTON LANNY O
3421 E MISHAWAKA AVE	018-6091-3222	TROXEL DAVID JAMES
3501 E MISHAWAKA AVE	018-6096-3424	HAYEN STEPHANIE
3507 E MISHAWAKA AVE	018-6096-3425	JERZAK JENNY L
3509 E MISHAWAKA AVE	018-6096-3426	HOLM JAMES C
3513 E MISHAWAKA AVE	018-6096-3438	HOUSOUER NERLITA B
3517 E MISHAWAKA AVE	018-6096-3439	ANDREWS TODD
3523 E MISHAWAKA AVE	018-6096-3440	KISH DONALD G & KIRSTEN W SEE TRANSFER NOTE
3601 E MISHAWAKA AVE	018-6097-3462	JOLLY MICHAEL F

3609 E MISHAWAKA AVE	018-6097-3464	WILLIAMS CHRIS L & DIANA L
845 S LOGAN ST	018-6097-3476	JOHN SHERRY & MILLER JANETTE (1/2EA % BURKHART ADVERTISING
3617 E MISHAWAKA AVE	018-6097-3477	PROPERTIES OF VALUE LLC
3623 E MISHAWAKA AVE	018-6097-3479	OMA AND OPA LLC
Unimproved Parcel	018-6116-4167	BRENAY JAMES A & PHYLLIS M
1117 E MISHAWAKA AVE	018-6116-4169	BRENAY JAMES A & PHYLLIS M
1107 E MISHAWAKA AVE	018-6116-4171	B & A HOMES LLC
Unimproved Parcel	018-6131-4651	BLOSS DEL & DARYL RE #1 LLC
2620 E MISHAWAKA AVE	018-6137-4710	SURPLUS INSURANCE BROKERS AGENCY INC
2626 E MISHAWAKA AVE	018-6137-471001	NUFER DAVID A LLC
1601 LINCOLN WAY E	018-7079-2870	HIGHFIELD JAMES R % NUNEMAKERS
Unimproved Parcel	018-7079-2871	HIGHFIELD JAMES R % NUNEMAKERS
Unimproved Parcel	018-7079-2872	LEFTA LLC
1615 LINCOLN WAY E	018-7079-2873	INDIANA UNIVERSITY TRUSTEES OF
Unimproved Parcel	018-7079-287301	HIGHFIELD JAMES R
Unimproved Parcel	018-7079-2875	INDIANA UNIVERSITY TRUSTEES OF
Unimproved Parcel	018-7079-2876	INDIANA UNIVERSITY TRUSTEES OF
Unimproved Parcel	018-7079-2877	INDIANA UNIVERSITY TRUSTEES OF
1631 LINCOLN WAY E	018-7079-2879	INDIANA UNIVERSITY TRUSTEES OF
1641 LINCOLN WAY E	018-7079-2882	INDIANA UNIVERSITY FOUNDATION INC
Unimproved Parcel	018-7079-2883	INDIANA UNIVERSITY FOUNDATION INC
1717 LINCOLN WAY E	018-7079-2884	INDIANA UNIVERSITY FOUNDATION INC
1721 LINCOLN WAY E	018-7079-288409	INDIANA UNIVERSITY FOUNDATION INC